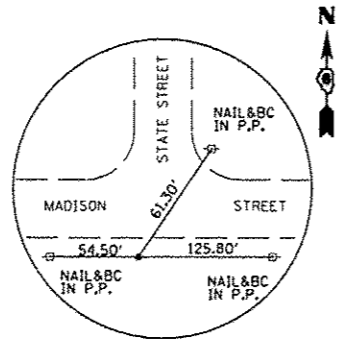
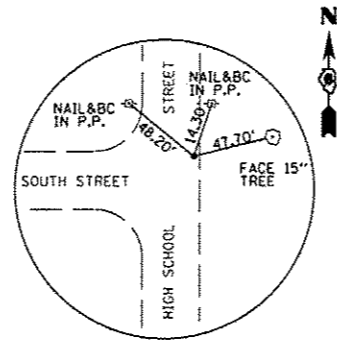


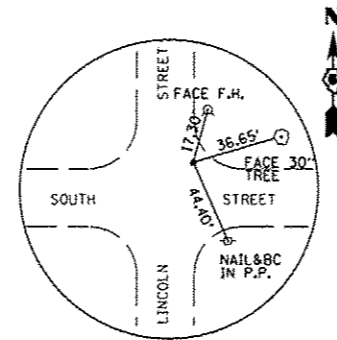
CONTROL POINT #1
IRON ROD



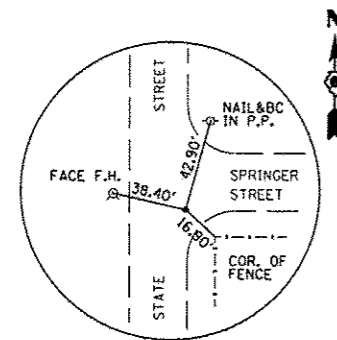
CONTROL POINT #2
IRON ROD



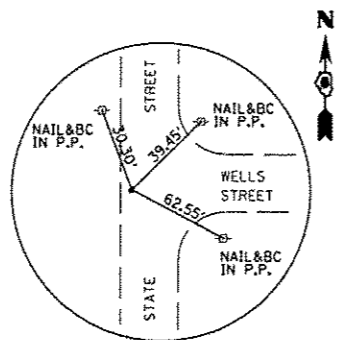
CONTROL POINT #3
MAGNAIL



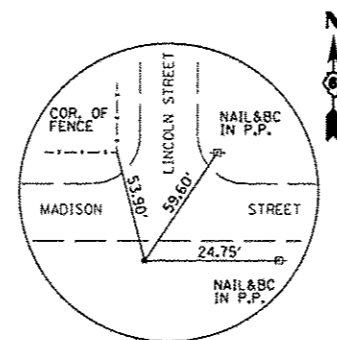
CONTROL POINT #4
MAGNAIL



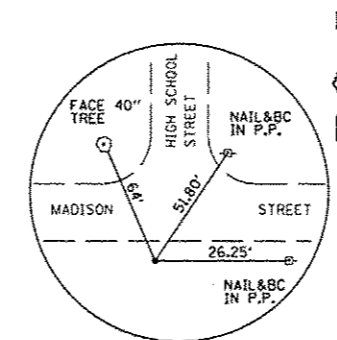
CONTROL POINT #5
MAGNAIL



CONTROL POINT #6
MAGNAIL



CONTROL POINT #7
IRON ROD



CONTROL POINT #8
IRON ROD

*93613

FILE NAME *	USER NAME * #USER#	DESIGNED -	REVISED -	VILLAGE OF DIVERNON SAFE ROUTES TO SCHOOLS PROGRAM	CONTROL POINT TIES			F.A. RTE.	SECTION	COUNTY	TOTAL SHEETS	SHEET NO.	
#FILE#		DRAWN - MCM	REVISED -		SCALE: NTS	SHEET NO. 1	OF 1	SHEETS	STA.	TO STA.	12-00005-00-SW	35	7
		CHECKED - WJS	REVISED -		CONTRACT NO. *								
		DATE - 11/2013	REVISED -		FED. ROAD DIST. NO. ILLINOIS FED. AID PROJECT SRTS-40092771								