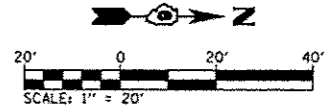
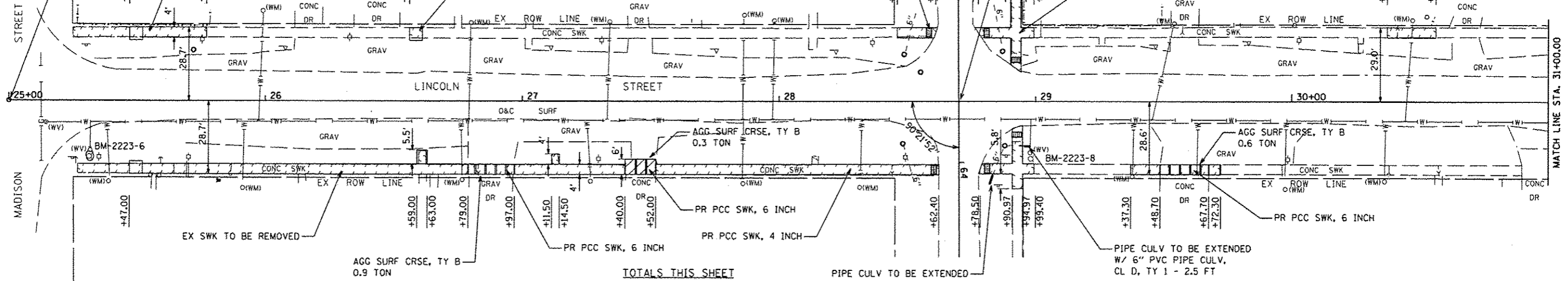


SECTION 12-00005-00-SW
LINCOLN STREET BEGINS
STA. 25+00.00



DETECTABLE WARNINGS (TYP)
(SEE STANDARD 424001)

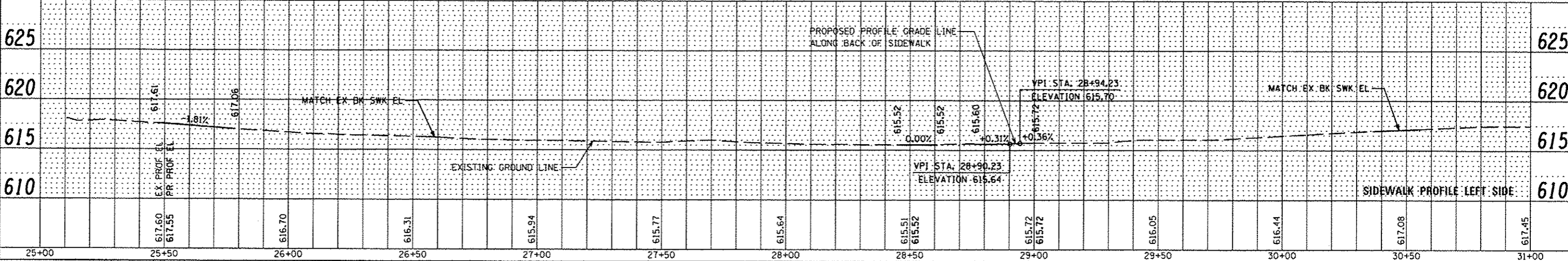
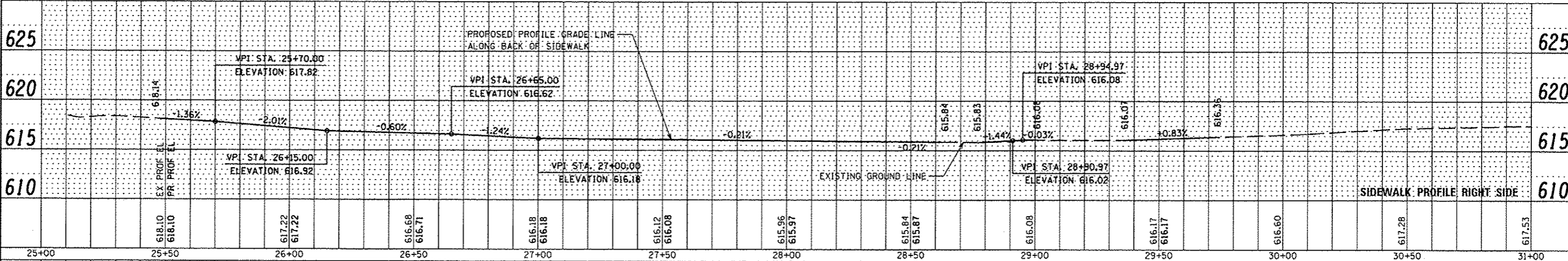
STA. 28+69.98, LINCOLN STREET
= STA. 63+76.09, WELLS STREET



BM-2223-6 - "M" IN MUELLER, TOP OF FH, N.E.
CORNER OF LINCOLN STREET AND MADISON STREET
ELEV - 620.85

TOTALS THIS SHEET
EX SWK TO BE REMOVED - 2118 SF
EX DRWY PVMT TO BE REMOVED - 8 SY
PR PCC SWK, 4 INCH - 1956 SF
PR PCC SWK, 6 INCH - 220 SF

BM-2223-8 - "M" IN MUELLER, TOP OF FH, N.E.
CORNER OF LINCOLN STREET AND WELLS STREET
ELEV - 618.19



DATE	
BY	
PLAN	
NO.	
DATE	
BY	
PROFILE	
NO.	

DATE	
BY	
PROFILE	
NO.	

FILE NAME	USER NAME	DESIGNED	REVISIONS	<p align="center">VILLAGE OF DIVERNON SAFE ROUTES TO SCHOOLS PROGRAM</p>	<p align="center">PLAN AND PROFILE LINCOLN STREET</p>	F.A. RTE.	SECTION	COUNTY	TOTAL SHEETS	SHEET NO.
#FILE#		CHECKED	REVISIONS			12-00005-00-SW	SANGAMON	35	11	
#MODELNAME		DRAWN	REVISIONS			CONTRACT NO.				
		CHECKED	REVISIONS			ILLINOIS FED. AID PROJECT	SRTS-40092771			

* 93613