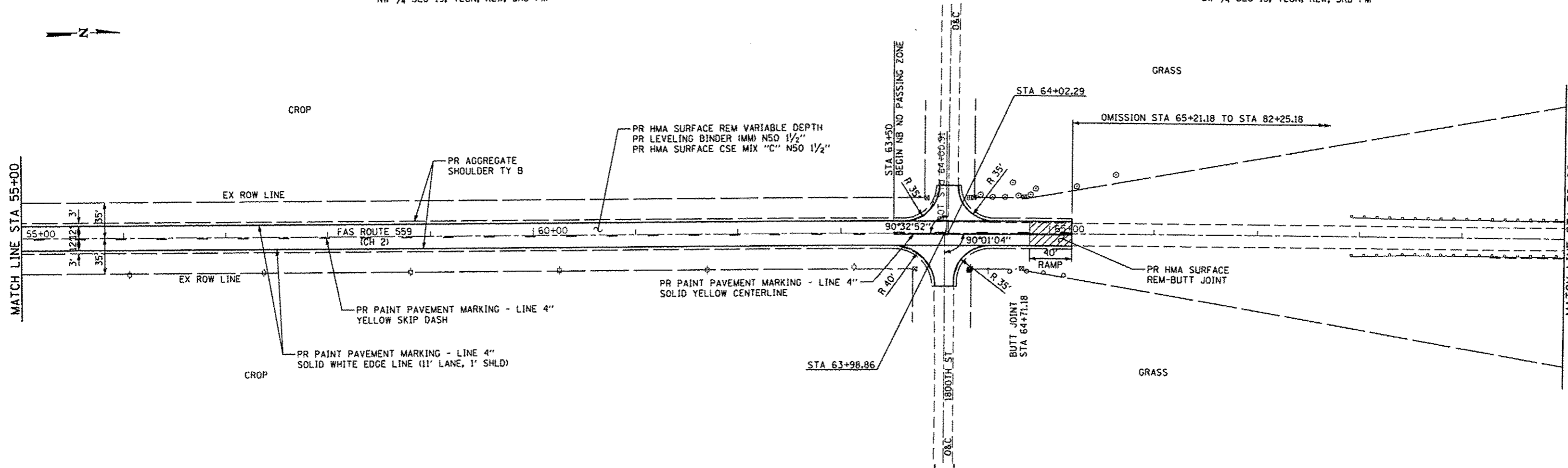
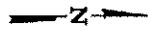


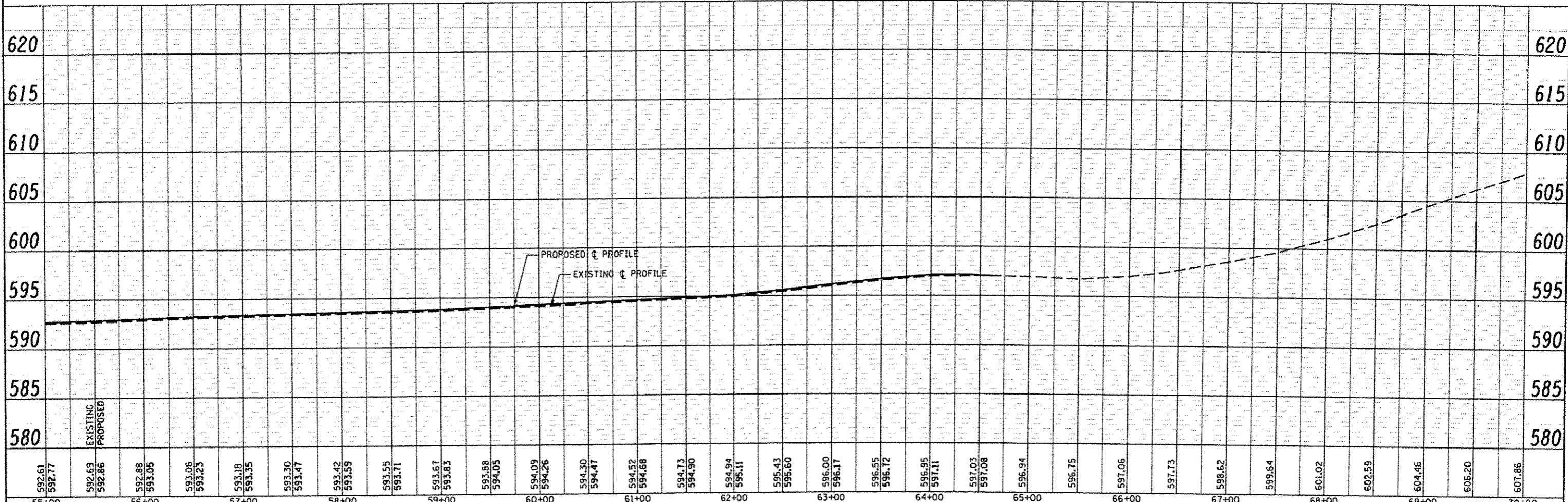
NW 1/4 SEC 19, T20N, R2W, 3RD PM

SW 1/4 SEC 18, T20N, R2W, 3RD PM



NE 1/4 SEC 19, T20N, R2W, 3RD PM

SE 1/4 SEC 19, T20N, R2W, 3RD PM



592.61 592.77	592.69 592.86	592.88 593.05	593.06 593.23	593.18 593.35	593.30 593.47	593.42 593.59	593.55 593.71	593.67 593.83	593.88 594.05	594.09 594.26	594.30 594.47	594.52 594.68	594.73 594.90	594.94 595.11	595.43 595.60	596.00 596.17	596.55 596.72	596.95 597.11	597.03 597.08	596.94	596.75	597.06	597.73	598.62	599.64	601.02	602.59	604.45	606.20	607.86
55+00	56+00	57+00	58+00	59+00	60+00	61+00	62+00	63+00	64+00	65+00	66+00	67+00	68+00	69+00	70+00															

DATE	
BY	
PLAN	
NO.	
NO.	
NO.	
NO.	
NO.	
NO.	
NO.	
NO.	

DATE	
BY	
PROFILE	
NO.	
NO.	
NO.	
NO.	
NO.	
NO.	
NO.	
NO.	

CEC Cummins Engineering Corporation
Civil and Structural Engineering

JOB # 2298
FILE NAME * 2298plan2.dgn
PLOT SCALE * 1/8" = 1' IN.
PLOT DATE * 11/26/2013
DESIGNED - NAK
DRAWN - SJS
CHECKED - NAK
DATE - 10/20/2013
REVISED -
REVISED -
REVISED -
REVISED -

LOGAN COUNTY CH 2 IMPROVEMENTS

PLAN AND PROFILE
SCALE: SHEET NO. OF SHEETS STA. TO STA.

RTE.	SECTION	COUNTY	TOTAL SHEETS	SHEET NO.
CH 2	11-00311-02-RS	LOGAN	37	22
FED. ROAD DIST. NO.		ILLINOIS FED. AID PROJECT		CONTRACT NO. *

* 93614