

**STATE OF ILLINOIS**  
**DEPARTMENT OF TRANSPORTATION**  
**DIVISION OF HIGHWAYS**  
**PROPOSED**  
**SIDEWALK PLANS**

F.A. RTE.	SECTION	COUNTY	TOTAL SHEETS	SHEET NO.
	10-00036-00-SW	RANDOLPH	52	1
FEDERAL AID PROJECT		ILLINOIS	CONTRACT NO. *97517	

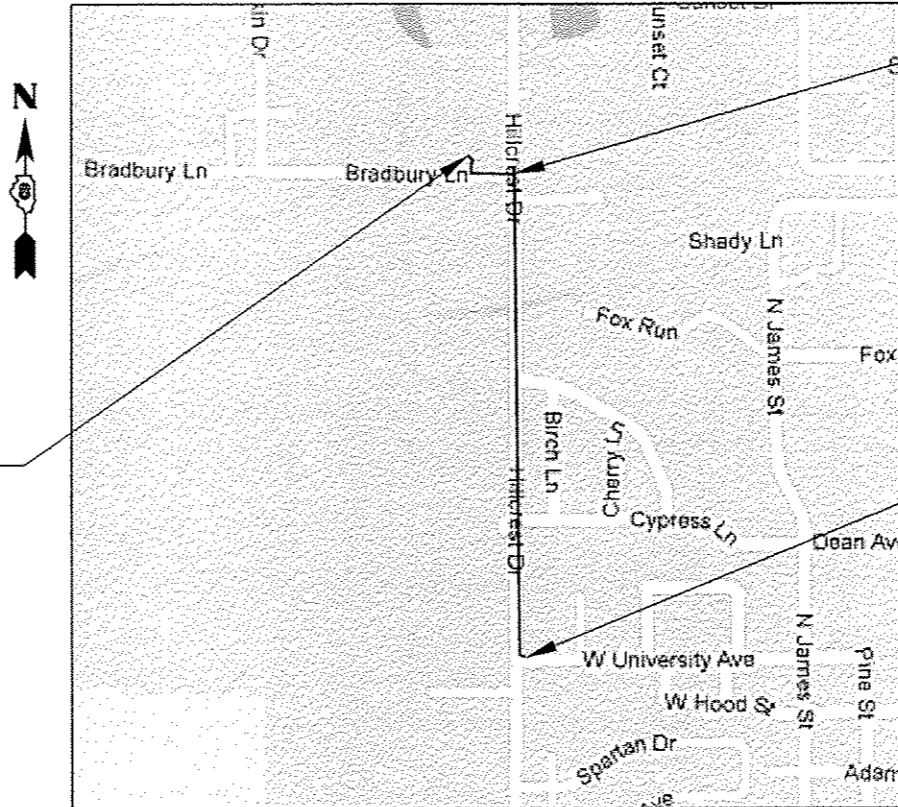
**INDEX OF SHEETS**

- 1 COVER SHEET
- 2 GENERAL NOTES
- 3-4 SUMMARY OF QUANTITIES
- 5-6 TYPICALS
- 7-10 SCHEDULES
- 11-16 PLAN AND PROFILE SHEETS
- 17-21 DRAINAGE PLAN AND PROFILE SHEETS
- 22 SIDEWALK PLAN
- 23 SIGN PANEL PLACEMENT
- 24-27 MISCELLANEOUS DETAILS
- 28-52 CROSS SECTIONS

**HIGHWAY STANDARDS**

- 000001 - 06 STANDARD SYMBOLS
- 001001 - 02 AREAS OF REINFORCEMENT BARS
- 001006 DECIMAL OF AN INCH AND OF A FOOT
- 280001 - 07 TEMPORARY EROSION CONTROL SYSTEMS
- 420001 - 07 PAVEMENT JOINTS
- 424001 - 07 PERPENDICULAR CURB RAMPS FOR SIDEWALKS
- 424016 - 01 MID-BLOCK CURB RAMPS FOR SIDEWALKS
- 424026 - 01 ENTRANCE/ALLEY PEDESTRIAN CROSSINGS
- 442201 - 03 CLASS C&D PATCHES
- 542301 - 03 PRECAST REINFORCED CONCRETE FLARED END SECTION
- 602301 - 04 INLET TYPE A
- 602306 - 03 INLET TYPE B
- 602401 - 03 MANHOLE TYPE A
- 602601 - 03 PRECAST REINFORCED CONCRETE FLAT SLAB TOP
- 602701 - 02 MANHOLE STEPS
- 604001 - 03 FRAME AND LIDS TYPE 1
- 604006 - 04 FRAME AND GRATE TYPE 3
- 604016 - 02 FRAME AND GRATE TYPE 4
- 604036 - 02 GRATE TYPE 8
- 604066 - 02 FRAME AND LID TYPE 15
- 606001 - 05 CONCRETE CURB TYPE B AND COMBINATION CURB AND GUTTER
- 664001 - 02 CHAIN LINK FENCE
- 701006 - 05 OFF-RD OPERATIONS, 2L, 2W, 15' TO 24" FROM PAVEMENT EDGE
- 701201 - 04 LANE CLOSURE, 2L, 2W, DAY ONLY
- 701801 - 05 SIDEWALK CORNER OR CROSSWALK CLOSURE
- 701901 - 03 TRAFFIC CONTROL DEVICES
- 720001 - 01 SIGN PANEL MOUNTING DETAILS
- 720006 - 04 SIGN PANEL ERECTION DETAILS
- 780001 - 04 TYPICAL PAVEMENT MARKINGS

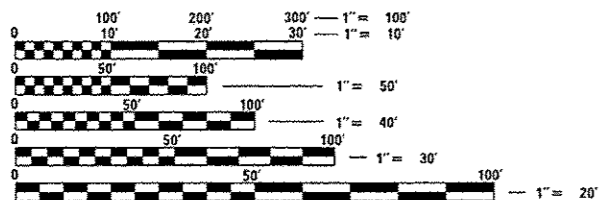
**SECTION 10-00036-00-SW**  
**PROJECT TE-0008(164)**  
**CITY OF SPARTA**  
**RANDOLPH COUNTY**  
**JOB NO. C-98-315-11**



**STA. 24 + 94.36**  
**(HILLCREST DRIVE) =**  
**STA. 0 + 00.00**  
**(BRADBURY LANE)**

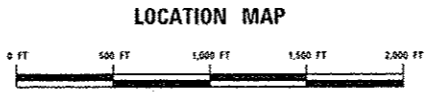
**BEGIN PROJECT**  
**STA. 0 + 00.00**  
**(HILLCREST DRIVE)**

**END PROJECT**  
**STA. 2 + 49.43**  
**(BRADBURY LANE)**




FULL SIZE PLANS HAVE BEEN PREPARED USING STANDARD ENGINEERING SCALES. REDUCED SIZED PLANS WILL NOT CONFORM TO STANDARD SCALES. IN MAKING MEASUREMENTS ON REDUCED PLANS, THE ABOVE SCALES MAY BE USED.

J.U.L.I.E.  
 JOINT UTILITY LOCATION INFORMATION FOR EXCAVATION  
 1-800-892-0123  
 OR 811



**LENGTH OF HILLCREST = 2,494.36' (0.472 MILES)**  
**LENGTH OF BRADBURY = 249.43' (0.047 MILES)**  
**TOTAL = 2,743.79' (0.52 MILES)**



*Sheila J. Kimlinger* 1-22-14  
 SHEILA J. KIMLINGER, P.E. EXPIRATION DATE  
 LICENSE NO. 062-049175 11-30-2015

STATE OF ILLINOIS DEPARTMENT OF TRANSPORTATION	
APPROVED	<i>[Signature]</i> 1-21-14 MAYOR, CITY OF SPARTA
PASSED	<i>[Signature]</i> 2-7-14 DISTRICT 8 ENGINEER OF LOCAL ROADS & STREETS
RELEASING FOR LIMITED REVIEW	<i>[Signature]</i> 2-7-14 DIRECTOR OF HIGHWAYS, REGION 3 ENGINEER

**FUNCTIONAL CLASS: LOCAL ROAD**

**PRINTED BY THE AUTHORITY OF THE STATE OF ILLINOIS**