































LEGEND

	EVERGREEN (5" DIA)		FOUND CONCRETE MONUMENT		WATER LINE
	DECIDUOUS (8" DIA)		WM WATER METER		GAS LINE
	EVERGREEN SHRUB		GM GAS METER		OVERHEAD ELECTRIC LINE
	SHRUB		WV WATER VALVE		TELEPHONE LINE
	FIRE HYDRANT		GV GAS VALVE		CTV CABLE TV LINE
	SIGN	(TBA) TO BE ADJUSTED			STORM SEWER
	BALL AND CHAIN	(TBR) TO BE REMOVED			SANITARY SEWER
	POWER POLE	(TBR&R) TO BE REMOVED & RELOCATED			LIGHT POLE
	POWER POLE WITH DOWN GUY	(TBR&R&O) TO BE REMOVED & RELOCATED BY OTHERS			STORM SEWER MANHOLE
	FENCE	DND DO NOT DISTURB			SANITARY SEWER MANHOLE
	BENCH MARK	—E— PROPERTY LINE			CATCH BASIN
	DITCH/SWALE	--- EXIST R.O.W. LINE			INLET
	EXISTING MAILBOX	⊗ WOOD POST			

GENERAL NOTES:

ILLINOIS STATE LAW REQUIRES A 48-HR NOTICE BE GIVEN TO ALL UTILITIES BEFORE DIGGING. FIELD MARKING OF FACILITIES MAY BE OBTAINED BY CONTACTING J.U.L.I.E. OR FOR NON-J.U.L.I.E. MEMBERS, THE UTILITY COMPANY DIRECTLY. AGENCIES KNOWN TO HAVE FACILITIES WITHIN THE PROJECT AREA ARE AS FOLLOWS:

- CITY OF MADISON SANITARY & STORM SEWERS  
615 MADISON AVENUE  
MADISON, IL 62060  
(618) 876-6268  
ATTN: BETH WACHTEL
- AMERENIP GAS  
2600 NORTH CENTER STREET  
P.O. BOX 378, MC 0-10  
MARYVILLE, IL 62062  
(618) 346-1236  
ATTN: MARK HOLDNER
- AMERENIP ELECTRIC  
2600 NORTH CENTER STREET  
P.O. BOX 378, MC 0-10  
MARYVILLE, IL 62062  
(618) 346-1236  
ATTN: BRIAN HOFF
- AT&T TELEPHONE  
203 GOETHE  
COLLINSVILLE, IL 62234  
(618) 346-1228  
ATTN: TODD ISAAC
- CHARTER COMMUNICATIONS, INC CABLE TELEVISION  
MAPPING & DESIGN DEPARTMENT  
941 CHARTER COMMONS  
TOWN & COUNTY, MO 63017  
(636) 220-2174  
ATTN: LARRY SAAFIR  
(636) 220-2165  
ATTN: STEVE GERREIN
- ILLINOIS-AMERICAN WATER COMPANY WATER  
2000 WEST 24TH STREET  
GRANITE CITY, IL 62040  
(618) 876-0011
- MEDIACOM COMMUNICATION  
403 MASSEY LN  
JACKSONVILLE, IL 62650  
(217) 243-6920  
ATTN: DAVID BRUST

(MEMBERS OF J.U.L.I.E. (800) 892-0123 ARE INDICATED BY \*.  
NON-J.U.L.I.E. MEMBERS MUST BE NOTIFIED INDIVIDUALLY)

FOR UTILITY LOCATION PURPOSES, THIS PROJECT IS LOCATED IN SECTIONS 25 & 26 OF TOWNSHIP 3 NORTH, RANGE 10 WEST OF THE THIRD PRINCIPAL MERIDIAN.

AN ESTIMATED QUANTITY OF 100 TONS OF "TEMPORARY AGGREGATE" HAS BEEN INCLUDED IN THIS CONTRACT FOR THE PURPOSE OF MAINTAINING ACCESS TO PRIVATE PROPERTY AND SIDE ROADS THROUGH CONSTRUCTION OPERATIONS DURING THIS CONTRACT

THE CONTRACTOR SHALL CONSTRUCT PAVEMENT SO THAT FLOW ALONG CURBS AND/OR GUTTERS IS MAINTAINED, INCLUDING FLOW THROUGH INTERSECTIONS, AROUND CURB RETURNS AND TO EXISTING INLETS.

THE THICKNESS OF BITUMINOUS MIXTURES SHOWN ON THE PLANS IS THE AVERAGE THICKNESS. DEVIATIONS FROM THE AVERAGE THICKNESS WILL BE PERMITTED WHEN SUCH DEVIATIONS OCCUR DUE TO IRREGULARITIES IN THE EXISTING SURFACE OR BASE ON WHICH THE BITUMINOUS MIXTURE IS PLACED.

AN AMOUNT OF TEMPORARY PAVEMENT MARKING WHICH EQUALS THE AMOUNT OF PERMANENT PAVEMENT MARKING HAS BEEN ADDED TO THE PLANS.

THE ROAD WILL BE CONSTRUCTED IN STAGES. THROUGH TRAFFIC WILL USE ADJACENT STREETS DURING CONSTRUCTION OPERATIONS. HOWEVER, LOCAL PUBLIC IS ALLOWED TO GET ACCESS TO THEIR PROPERTY.

THE CONTRACTOR SHALL VERIFY ALL DIMENSIONS AND CONDITIONS IN THE FIELD PRIOR TO CONSTRUCTION AND ORDERING OF MATERIALS.

THE CONTRACTOR SHALL ADJUST WATER VALVES, AND OTHER ITEMS LOCATED WITHIN THE EXISTING ROADWAY TO MATCH THE PROPOSED ROADWAY SURFACE. THIS WORK SHALL BE CONSIDERED INCLUDED IN THE CONTRACT AND NO ADDITIONAL COMPENSATION WILL BE ALLOWED.

REMOVAL OF AGGREGATE PAVEMENT SURFACE AND OIL AND CHIP PAVEMENT SHALL NOT BE PAID FOR SEPARATELY, BUT WILL BE PAID FOR AS EARTH EXCAVATION.

THE TOP OF PROPOSED P.C.C. CURB/CURB AND GUTTER SHALL BE CONSTRUCTED AT THE SAME ELEVATION AS THE TOP OF THE EXISTING CURB/CURB AND GUTTER. THIS SHALL BE DONE IN ORDER TO MAINTAIN THE EXISTING DRAINAGE PATTERN TO THE EXISTING INLETS AND TO MAINTAIN THE EXISTING PROFILE.

CHANGES IN THE VERTICAL OR HORIZONTAL DIMENSIONS OF GUTTERS, CURBS OR CURB AND GUTTERS, WHEN TRANSITIONS FROM ONE TYPE TO ANOTHER AS SHOWN IN THE PLANS, WILL BE PAID FOR AT THE CONTRACT UNIT PRICE PER FOOT FOR THE TYPE DESIGNATED IN THE PLAN SCHEDULE.

ALL MANHOLE AND INLET LOCATIONS NOTED IN THE PLANS REFER TO THE CENTER OF THE BARREL SECTION OF THE STRUCTURES.

THE CONTRACTOR SHALL EXCAVATE WITH CARE WHEN INSTALLING PROPOSED CULVERTS AND STORM SEWERS, AS EXISTING FIELD TILES MAY BE PRESENT.

THE CONTRACTOR SHALL REMOVE AND RELOCATE EXISTING MAILBOXES PER ARTICLE 107.20 OF THE STANDARD SPECIFICATIONS.

WHERE PROPOSED CONCRETE PAVEMENT OR PCC CURB AND GUTTER IS TO BE CONSTRUCTED ADJACENT TO EXISTING CONCRETE PAVEMENT OR PCC CURB AND GUTTER, THE CONTRACTOR SHALL DRILL AND GROUT NO. 6 X 30 EPOXY COATED TIE BARS AT 30" CENTERS. THE COST OF THIS WORK SHALL BE INCLUDED IN THE COST OF PCC PAVEMENT 8" (JOINTED) OR COMBINATION CONCRETE CURB AND GUTTER AND NO ADDITIONAL COMPENSATION WILL BE ALLOWED.

THE REMOVAL OF ANY CURB/CURB AND GUTTER SHALL ALSO INCLUDE THE DISCONNECTION OF THE EXISTING CURB/CURB AND GUTTER FROM ANY REINFORCEMENT OR COLLATERAL MATERIAL THAT MAY BE PRESENTLY ATTACHED. THERE SHALL NOT BE ANY ADDITIONAL REMUNERATION BUT THIS WORK SHALL BE CONSIDERED AS INCLUDED IN THE REMOVAL ITEM.

ALL AREAS DISTURBED WITHIN CONSTRUCTION LIMITS SHALL BE SEEDED WITH CLASS 1 SEEDING AND MULCH, AS DIRECTED BY THE ENGINEER. NUTRIENTS SHALL CONFORM TO ARTICLE 250.04 AND WILL BE PAID FOR SEPARATELY. ALL AREAS DISTURBED OUTSIDE CONSTRUCTION LIMITS SHALL BE SEEDED AND MULCHED AT CONTRACTORS EXPENSE.

THE CONTRACTOR SHALL BE REQUIRED TO PERFORM SAWCUTTING AT THE EXISTING PAVEMENT, EXISTING WIDENING, OR EXISTING SHOULDER EDGE THROUGHOUT THE PROJECT LIMITS IN ORDER TO PERFORM REMOVAL OPERATIONS. THIS SAWING WILL NOT BE PAID FOR SEPARATELY, BUT WILL BE INCLUDED IN THE COST FOR THE REMOVAL ITEM INVOLVED.

The following constants were used in the calculation of quantities for this project:

Hot-Mix Asphalt	112 lbs/S.Y./Inch
Bituminous Materials (prime coat)	0.07 gal/S.Y. (paved surface)
	0.25 gal/S.Y. (aggregate surface)
Aggregate (prime coat)	4 lbs/S.Y.

"ROAD CONSTRUCTION AHEAD" SIGNS SHALL BE PLACED AT THE BEGINNING AND END OF THE PROJECT PLUS THE INTERSECTING SIDE ROADS, AND WILL BE CONSIDERED INCLUDED IN THE TRAFFIC CONTROL PAY ITEMS. ALL CONSTRUCTION SIGNS SHALL BE 48"x48" FLUORESCENT ORANGE.

FOR MIXTURE REQUIREMENTS APPLICABLE TO THIS PROJECT SEE ARTICLE 1030.04 OF THE STANDARD SPECIFICATIONS.

EXISTING HEADWALLS, RETAINING WALLS AND OTHER APPURTENANCES AT EXISTING CULVERTS OR STORM SEWERS TO BE REMOVED SHALL ALSO BE REMOVED AS DIRECTED BY THE ENGINEER. THE COST FOR REMOVING THE APPURTENANCES WILL NOT BE PAID FOR SEPARATELY, BUT WILL BE INCLUDED IN THE COST OF THE CULVERT REMOVAL OR STORM SEWER REMOVAL ITEM, UNLESS OTHERWISE SPECIFIED.

THE CONTRACTOR SHALL BE RESPONSIBLE FOR AN ON-SITE INSPECTION PRIOR TO SUBMITTING A BID ON THIS PROJECT. UPON RECEIPT OF A BID, IT SHALL BE ASSUMED THAT THE CONTRACTOR IS FULLY FAMILIAR WITH THE CONSTRUCTION SITE.

OPEN STOCKPILING OF BITUMINOUS MIXTURES AT TRANSFER POINTS, WHETHER JOB SITE OR PLANT SITE, WILL NOT BE PERMITTED.

THE CONTRACTOR SHALL BE RESPONSIBLE FOR CONTACTING THE FIRE DEPARTMENT AND POLICE DEPARTMENT OF THE RESPECTIVE MUNICIPALITY ANY TIME NORMAL TRAFFIC FLOW ON ANY STREET OR ROAD IS TO BE INTERRUPTED, HOWEVER BRIEFLY.

- CITY OF MADISON POLICE DEPARTMENT 618-876-4300 (NON-EMERGENCY)
- CITY OF MADISON FIRE DEPARTMENT 618-876-7296 (NON-EMERGENCY)
- MADISON COUNTY POLICE DEPARTMENT 618-692-4433 (NON-EMERGENCY)

COMMITMENTS

NONE

FILE NAME * gennotes.dgn	USER NAME * ramash	DESIGNED - BFK	REVISED -	CITY OF MADISON BISSELL STREET	GENERAL NOTES	F.A.U. RTE.	SECTION	COUNTY	TOTAL SHEETS	SHEET NO.	
	PLOT SCALE * #SCALE*	CHECKED - BFK	REVISED -			9104	10-00058-00-PV	MADISON	53	2	
	PLOT DATE * 1/3/2014	DATE - 12/20/13	REVISED -	SCALE: N.T.S.	SHEET NO. 1 OF 1 SHEETS	STA.	TO STA.	CONTRACT NO. 97530			
						FED. ROAD DIST. NO.		ILLINOIS			