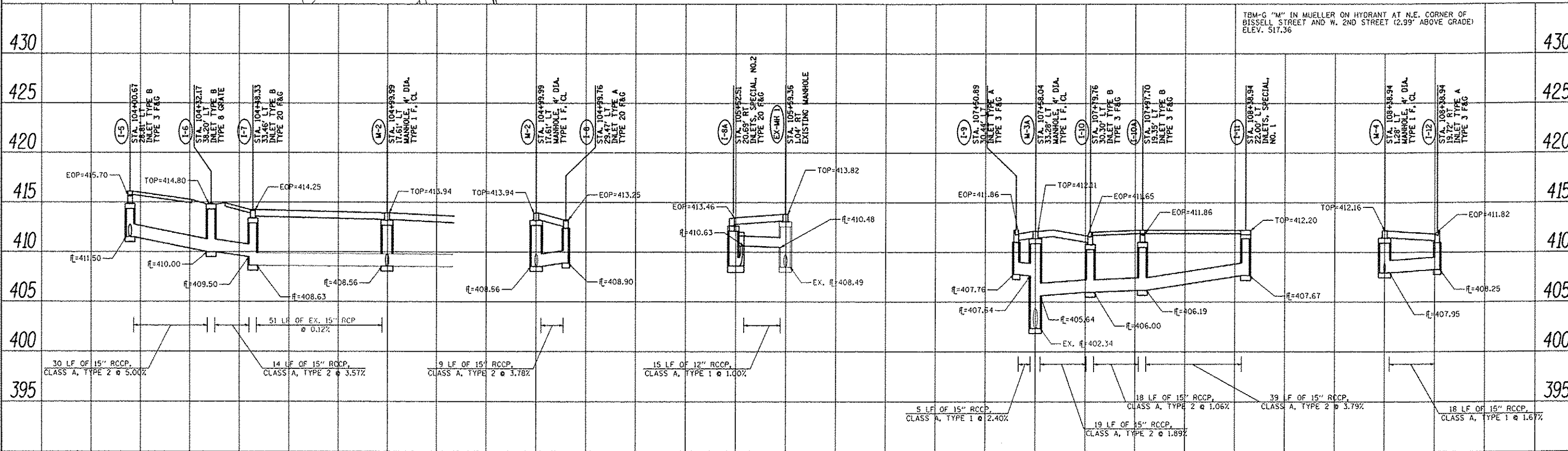
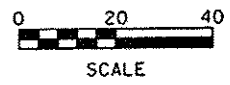
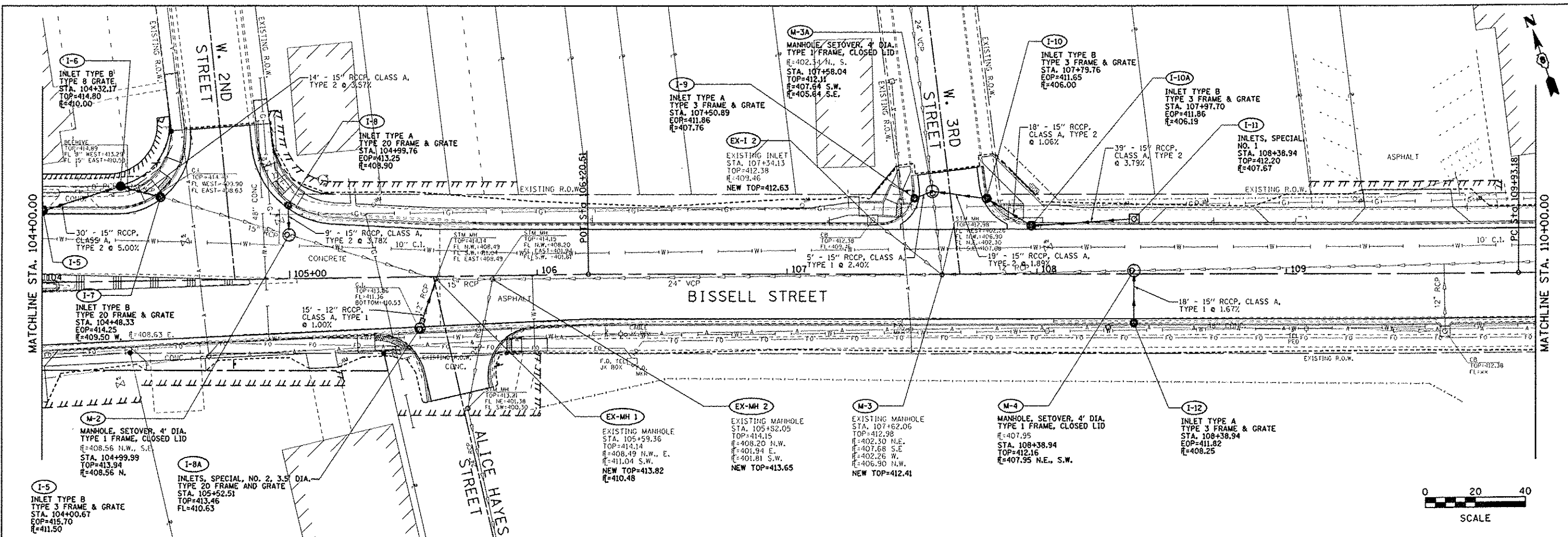


DATE	
BY	
REVISIONS	
NO.	
DESCRIPTION	
DATE	
BY	
REVISIONS	
NO.	
DESCRIPTION	
DATE	
BY	

DATE	
BY	
REVISIONS	
NO.	
DESCRIPTION	
DATE	
BY	
REVISIONS	
NO.	
DESCRIPTION	
DATE	
BY	



TBM-G "M" IN MUELLER ON HYDRANT AT N.E. CORNER OF BISSELL STREET AND W. 2ND STREET (2.99' ABOVE GRADE) ELEV. 517.36

FILE NAME	USER NAME	DESIGNED	REVISIONS	CITY OF MADISON BISSELL STREET	DRAINAGE PLAN & PROFILE	F.A.U. RTE.	SECTION	COUNTY	TOTAL SHEETS	SHEET NO.
#FILE	PLT SCALE	DRAWN	CHECKED			9104	10-00058-00-PV	MADISON	53	32
PLT DATE	DATE	DATE	REVISIONS			CONTRACT NO.	97530	ILLINOIS FED. AID PROJECT		
	12/20/13	12/20/13								
SCALE: 1"=20'					SHEET NO. 2 OF 3 SHEETS		STA. 104+00.00 TO STA. 110+00.00			