

F.A.J. RTE.	SECTION	COUNTY	TOTAL SHEETS	SHEET NO.
9393	11-00026-02-PV	MADISON	21	1
FED. ROAD DIST. NO.		ILLINOIS	CONTRACT NO. 97550	

FEDERAL AID PROJECT

INDEX OF SHEETS

SHEET NO.	ITEM
1	COVER SHEET
2	GENERAL NOTES, UTILITIES, & ALIGNMENT TIE POINTS
3-4	SUMMARY OF QUANTITIES
5-6	TYPICAL SECTIONS
7	SCHEDULE OF QUANTITIES
8	PLAN & PROFILE SHEET
9-11	TRAFFIC CONTROL STAGING PLANS
12	EROSION CONTROL, SIGNING, AND PAVEMENT MARKING PLAN
13	REMOVAL PLAN
14-15	INTERSECTION DETAILS
16-19	CONSTRUCTION DETAILS
20-21	CROSS SECTIONS

**STATE OF ILLINOIS
DEPARTMENT OF TRANSPORTATION**

PLANS FOR PROPOSED

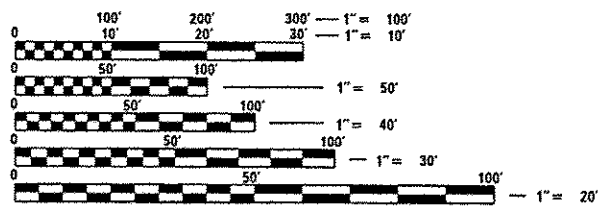
**CITY OF TROY
N. MAIN STREET RECONSTRUCTION
FAU ROUTE 9393
SECTION: 11-00026-02-PV
PROJECT: TCSP IL11 (025)
JOB NO.: C-98-319-12
MADISON COUNTY**

HIGHWAY STANDARDS

000001-06	STANDARD SYMBOLS, ABBREVIATIONS AND PATTERNS
280001-07	TEMPORARY EROSION CONTROL SYSTEMS
424001-07	PERPENDICULAR CURB RAMPS FOR SIDEWALKS
424016-01	MID BLOCK CURB RAMPS FOR SIDEWALKS
442201-03	CLASS C AND D PATCHES
606001-05	CONC CURB TYPE B AND COMB CONC CURB AND GUTTER
701001-02	OFF-RD OPERATIONS, 2L, 2W, MORE THAN 15' (4.5 m) AWAY
701006-05	OFF-RD OPERATIONS, 2L, 2W 15' (4.5 m) TO 24" (600 mm) FROM PAVEMENT EDGE
701801-05	LANE CLOSURE MULTILANE 1W OR 2W CROSSWALK OR SIDEWALK CLOSURE
701901-03	TRAFFIC CONTROL DEVICES
720006-04	SIGN PANEL ERECTION DETAILS
780001-04	TYPICAL PAVEMENT MARKINGS

DESIGN DESIGNATION

ROADWAY CLASSIFICATION = URBAN COLLECTOR
 DESIGN SPEED = 30 M.P.H.
 CURRENT TRAFFIC (2012) = 2,000 A.D.T.
 PROJECTED TRAFFIC (2032) = 2,450 A.D.T.

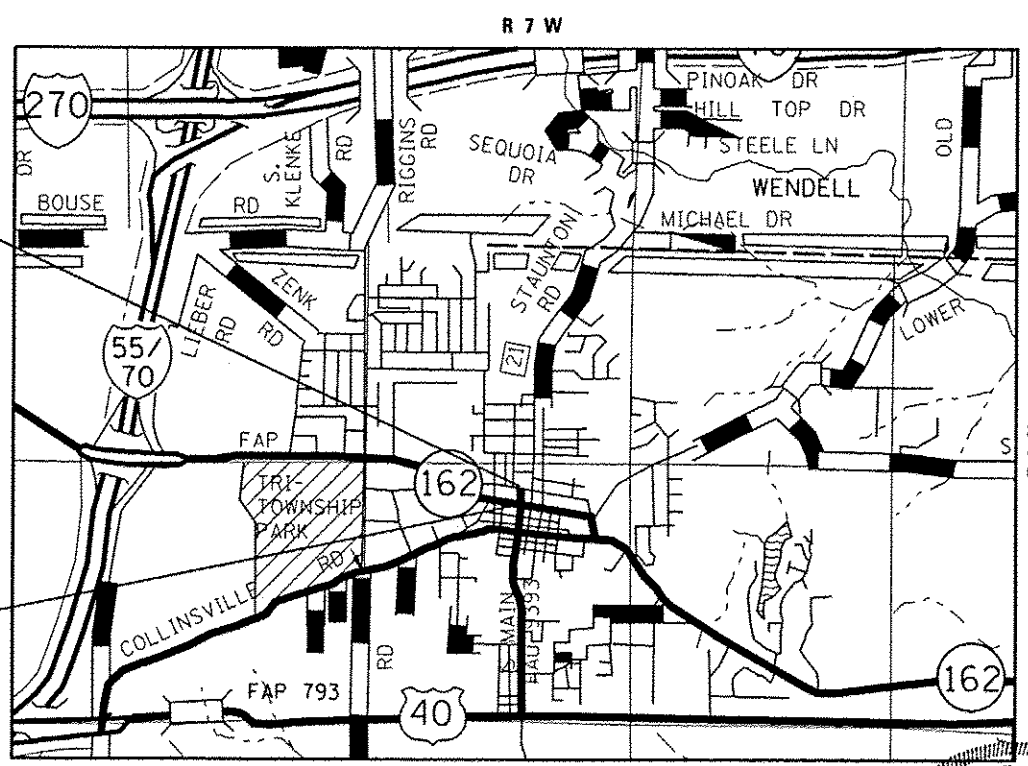


FULL SIZE PLANS HAVE BEEN PREPARED USING STANDARD ENGINEERING SCALES. REDUCED SIZED PLANS WILL NOT CONFORM TO STANDARD SCALES. IN MAKING MEASUREMENTS ON REDUCED PLANS, THE ABOVE SCALES MAY BE USED.

J.U.L.I.E.
 JOINT UTILITY LOCATION INFORMATION FOR EXCAVATION
 1-800-892-0123

END SECTION
 STA 110 + 45.00


BEGIN SECTION
 STA 107 + 82.02



LOCATION MAP
 SCALE 1" = 2,000'

GROSS LENGTH = 262.98 FEET (0.050 MILES)

SCALE IN FEET	
PLAN	1" = 20'
PROFILE HORIZ	1" = 20'
PROFILE VERT	1" = 5'
CROSS SECTION	1" = 10'



THOMAS L. CISSSELL III, P.E.
 License Expires 11/30/2015
 Date 1/30/14



LOCATION OF SECTION INDICATED THIS: -

STATE OF ILLINOIS DEPARTMENT OF TRANSPORTATION DIVISION OF HIGHWAYS	
APPROVED	1-28-14 DATE
ALLEN ADDOMITE	MAYOR OF TROY
PASSED	2/7/14 DATE
DISTRICT & PROJECT IMPLEMENTATION ENGINEER	
RELEASING FOR BID BASED ON LIMITED REVIEW	2-7-14 DATE
DEPUTY DIRECTOR OF HIGHWAYS REGION FIVE ENGINEER	



COLLINSVILLE 100 Lanter Court, Suite 1
 Collinsville, IL 62234
 tel 618.345.2200

BELLEVILLE 20 E. Main Street
 Belleville, IL 62220
 tel 618.416.4688

ST. LOUIS 720 Olive, Suite 1660
 St. Louis, MO 63101
 tel 314.588.8381

www.oatesassociates.com
 ILLINOIS DESIGN FIRM LICENSE NO: 184.001115

**PRINTED BY THE AUTHORITY
OF THE STATE OF ILLINOIS**