





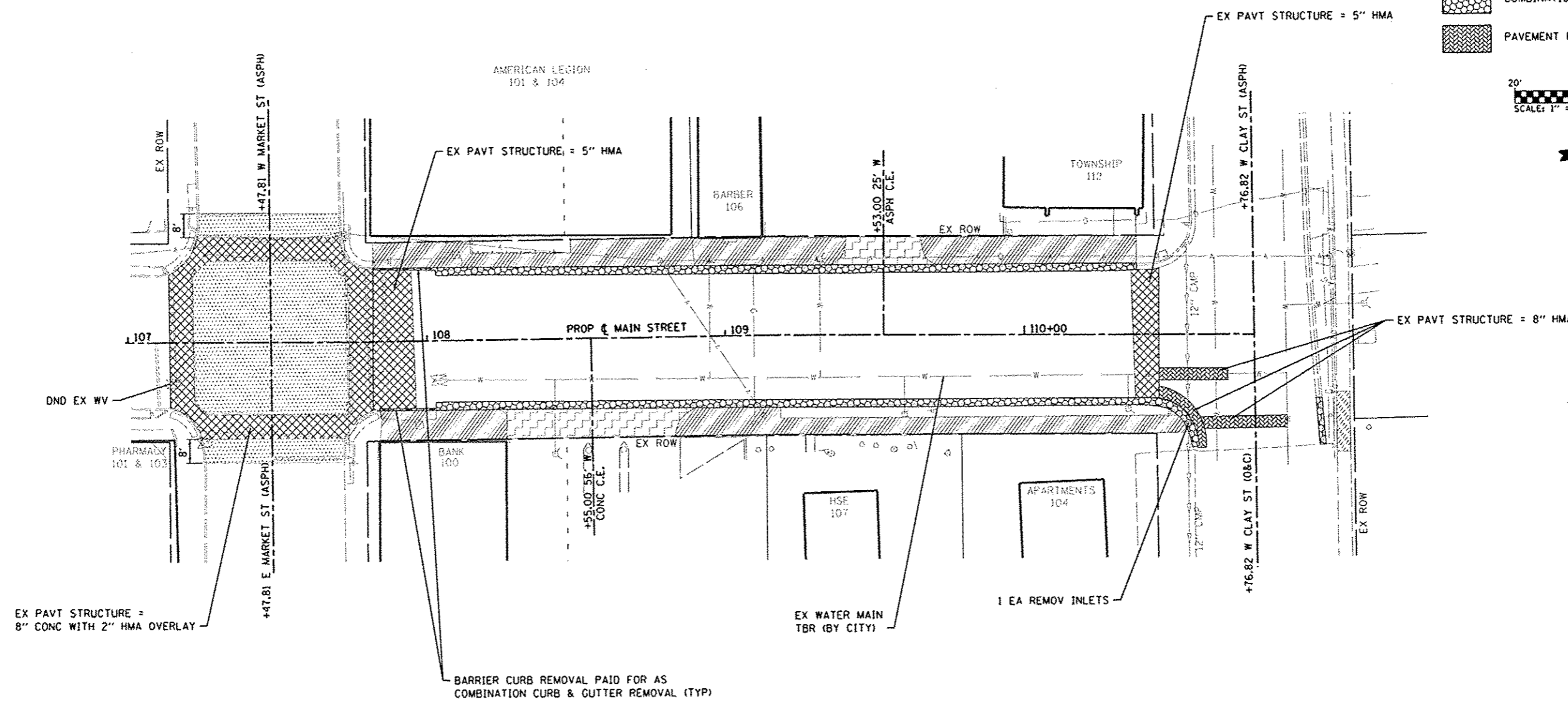



REMOVAL LEGEND

-  HMA SURFACE REMOVAL
-  PAVEMENT REMOVAL
-  SIDEWALK REMOVAL
-  DRIVEWAY PAVEMENT REMOVAL
-  COMBINATION CURB & GUTTER REMOVAL
-  PAVEMENT PATCHES



FILE NAME : 08260591.003-shc-rem.dgn	USER NAME : default PLOT TIME : 7:43:54 AM PLOT SCALE : 40.0000' / IN. PLOT DATE : 1/28/2014	DESIGNED - DRAWN - CHECKED - DATE -	REVISED - REVISED - REVISED - REVISED -	STATE OF ILLINOIS DEPARTMENT OF TRANSPORTATION	REMOVAL PLAN	SCALE: 1" = 20'	SHEET 1 OF 1 SHEETS	STA. TO STA.	F.A. RTE. 9393	SECTION 11-00026-02-PV	COUNTY MADISON	TOTAL SHEETS 21	SHEET NO. 13
										CONTRACT NO. 97550			
										ILLINOIS FED. AID PROJECT			