

STATE OF ILLINOIS

DEPARTMENT OF TRANSPORTATION

PLANS FOR PROPOSED

CITY OF EDWARDSVILLE  
 WEST UNION STREET RESURFACING  
 FAU ROUTE 8887  
 SECTION 11-00100-00-RS  
 PROJECT: M-5011 (357)  
 JOB NO.: C-98-379-11  
 MADISON COUNTY

F.A.U. RTE.	SECTION	COUNTY	TOTAL SHEETS	SHEET NO.
8887	11-00100-00-RS	MADISON	42	1
FEDERAL AID PROJECT NO.		ILLINOIS	CONTRACT NO. 97553	

INDEX OF SHEETS

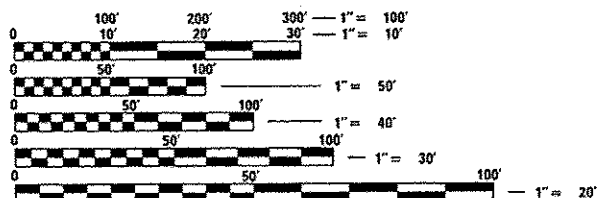
SHEET NO.	ITEM
1	COVER SHEET
2	GENERAL NOTES, COMMITMENTS, & UTILITIES
3-4	SUMMARY OF QUANTITIES
5-7	TYPICAL SECTIONS
8-9	SCHEDULES
10-15	PLAN & PROFILE SHEETS
16	MAINTENANCE OF TRAFFIC
17	EROSION & SEDIMENT CONTROL SHEETS
18-20	PAVEMENT MARKING, SIGNING & RIGHT OF WAY PLANS
21-27	INTERSECTION DETAILS
28-31	CONSTRUCTION DETAILS
32-42	CROSS SECTIONS

HIGHWAY STANDARDS

000001-06	STANDARD SYMBOLS ABBREVIATIONS & PATTERNS
280001-07	TEMPORARY EROSION CONTROL SYSTEMS
424001-07	PERPENDICULAR CURB RAMPS FOR SIDEWALK
424011-01	CORNER PARALLEL CURB RAMPS
424021-02	DEPRESSED CORNER FOR SIDEWALKS
442201-03	CLASS C AND D PATCHES
606001-05	CONCRETE CURB TYPE B AND COMBINATION CONCRETE CURB & GUTTER
701801-05	SIDEWALK CORNER OR CROSSWALK CLOSURE
701901-03	TRAFFIC CONTROL DEVICES
720001-01	SIGN PANEL MOUNTING DETAILS
720006-04	SIGN PANEL ERECTION DETAILS
728001-01	TELESCOPING STEEL SIGN SUPPORT
729001-01	APPLICATIONS OF TYPES A&B METAL POSTS (FOR SIGNS & MARKERS)
780001-04	TYPICAL PAVEMENT MARKINGS
BLR 22-7	TYPICAL APPLICATION OF TRAFFIC CONTROL DEVICES FOR CONSTRUCTION ON RURAL LOCAL HIGHWAYS

SCALE IN FEET

PLAN	1" = 20'
PROFILE HORIZ	1" = 20'
PROFILE VERT	1" = 5'
CROSS SECTION HORIZ	1" = 10'
CROSS SECTION VERT	1" = 5'



FULL SIZE PLANS HAVE BEEN PREPARED USING STANDARD ENGINEERING SCALES. REDUCED SIZED PLANS WILL NOT CONFORM TO STANDARD SCALES. IN MAKING MEASUREMENTS ON REDUCED PLANS, THE ABOVE SCALES MAY BE USED.

J.U.L.I.E.  
 JOINT UTILITY LOCATION INFORMATION FOR EXCAVATION  
 1-800-892-0123  
 OR 811

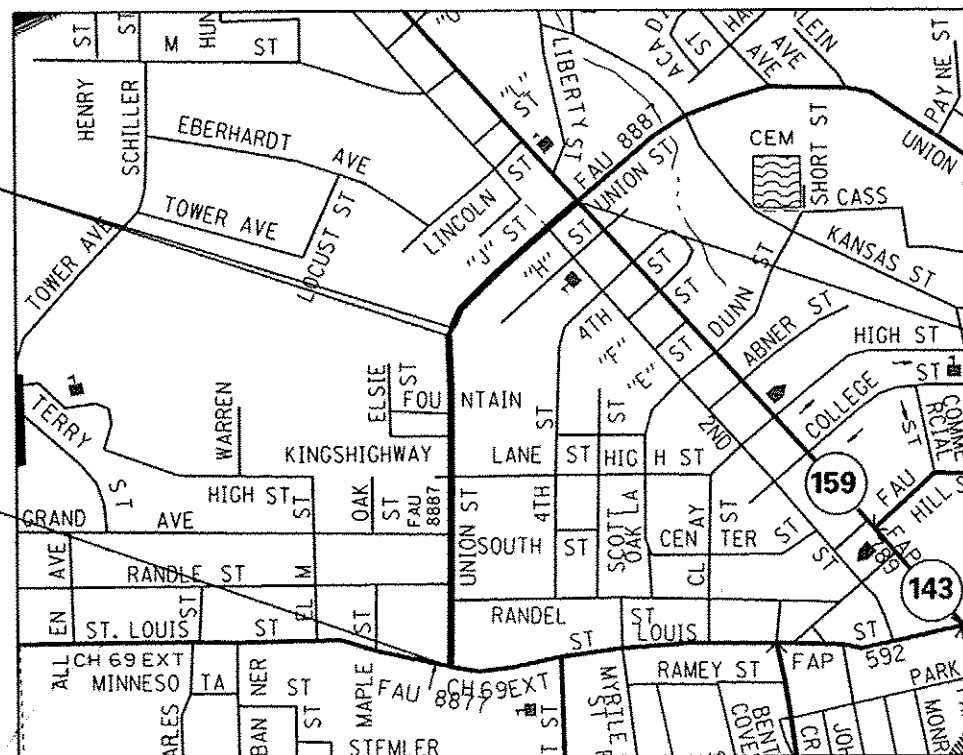
DESIGN DESIGNATION

ROADWAY CLASSIFICATION = URBAN MINOR ARTERIAL  
 DESIGN SPEED = 25 MPH  
 CURRENT TRAFFIC = 3,030 ADT  
 DESIGN YEAR = 2031

OMISSION SECTION  
 STA 118+21 TO  
 STA 118+67

BEGIN SECTION  
 STA 100+00

END SECTION  
 STA 130+66



R 8 W  
 LOCATION MAP  
 SCALE 1" = 2,500'

GROSS LENGTH OF PROJECT = 3,066 FEET (0.581 MILES)  
 NET LENGTH OF PROJECT = 3,020 FEET (0.571 MILES)




STATE OF ILLINOIS  
 DEPARTMENT OF TRANSPORTATION  
 DIVISION OF HIGHWAYS

APPROVED: 1/31/14 DATE  
 HAL PATTON MAYOR OF EDWARDSVILLE

PASSED: 2/7/14 DATE  
 DISTRICT 8 PROJECT IMPLEMENTATION ENGINEER

RELEASING FOR BID BASED ON LIMITED REVIEW: 2-7-14 DATE  
 DEPUTY DIRECTOR OF HIGHWAYS REGION FIVE ENGINEER



THOMAS L. CISSSELL III, P.E.  
 IL P.E. NO. 062-056015  
 License Expires 11/30/2015



COLLINSVILLE: 100 Lantor Court, Suite 1, Collinsville, IL 62234, tel 618.345.2200  
 BELLEVILLE: 20 E. Main Street, Belleville, IL 62220, tel 618.416.4668  
 ST. LOUIS: 720 Olive, Suite 1660, St. Louis, MO 63101, tel 314.588.8381

www.oatesassociates.com  
 ILLINOIS DESIGN FIRM LICENSE NO: 184.001115

PRINTED BY THE AUTHORITY  
 OF THE STATE OF ILLINOIS