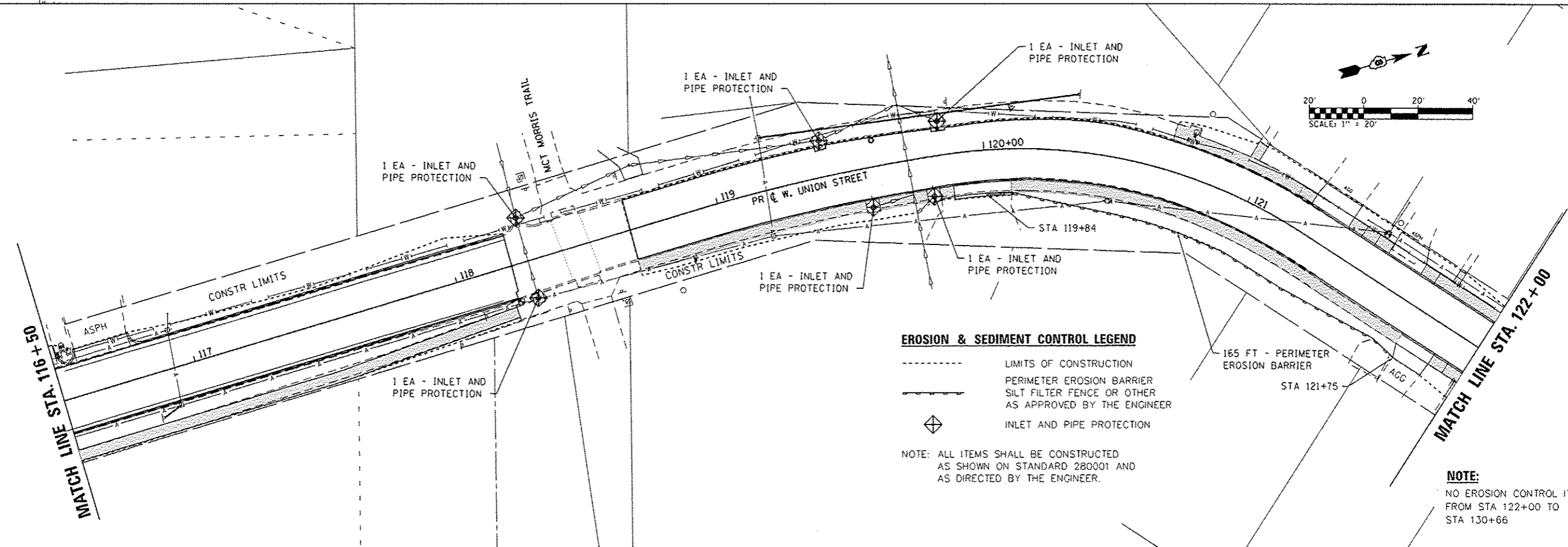
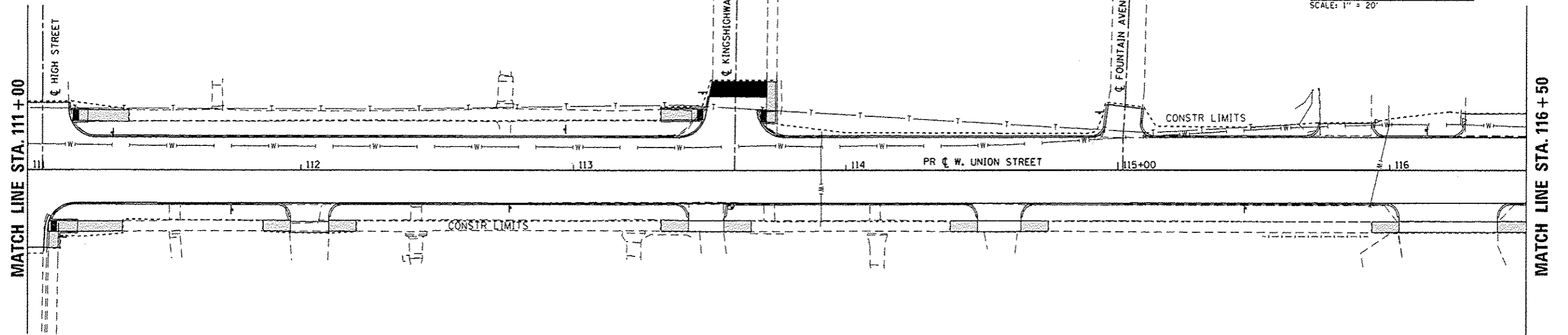
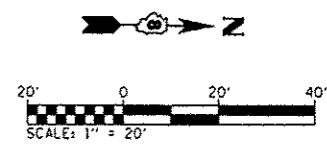


**NOTE:**  
NO EROSION CONTROL ITEMS  
FROM STA 100+00 TO  
STA 111+00



**EROSION & SEDIMENT CONTROL LEGEND**

- LIMITS OF CONSTRUCTION
- PERIMETER EROSION BARRIER
- SILT FILTER FENCE OR OTHER AS APPROVED BY THE ENGINEER
- ◆ INLET AND PIPE PROTECTION

**NOTE:** ALL ITEMS SHALL BE CONSTRUCTED AS SHOWN ON STANDARD 280001 AND AS DIRECTED BY THE ENGINEER.

**NOTE:**  
NO EROSION CONTROL ITEMS  
FROM STA 122+00 TO  
STA 130+66

FILE NAME = H:\P\11009\Microstation\CADD Sheets\081109-shr-erosion-ctr1.dgn	USER NAME = brandon.rottermann	DESIGNED -	REVISED -	<b>STATE OF ILLINOIS DEPARTMENT OF TRANSPORTATION</b>	<b>EROSION &amp; SEDIMENT CONTROL SHEETS</b>	F.A.U. RTE. 8887	SECTION 11-00100-00-RS	COUNTY MADISON	TOTAL SHEETS 42	SHEET NO. 17
	PLOT SCALE = 40.0000 / in.	CHECKED -	REVISED -			SCALE: 1" = 20'	SHEET 1 OF 1 SHEETS	STA. 110+00 TO STA. 122+00	W UNION ST RESURFACING CONTRACT NO. 97553	
Sheet 2	PLOT DATE = 2/3/2014	DATE -	REVISED -							