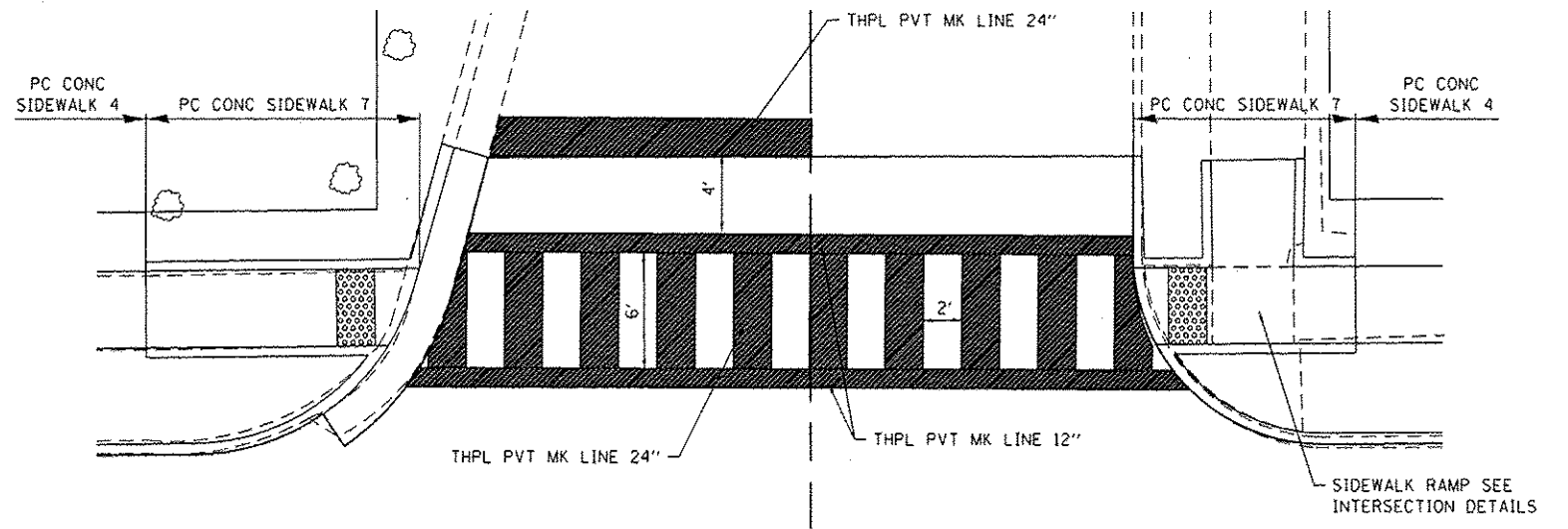


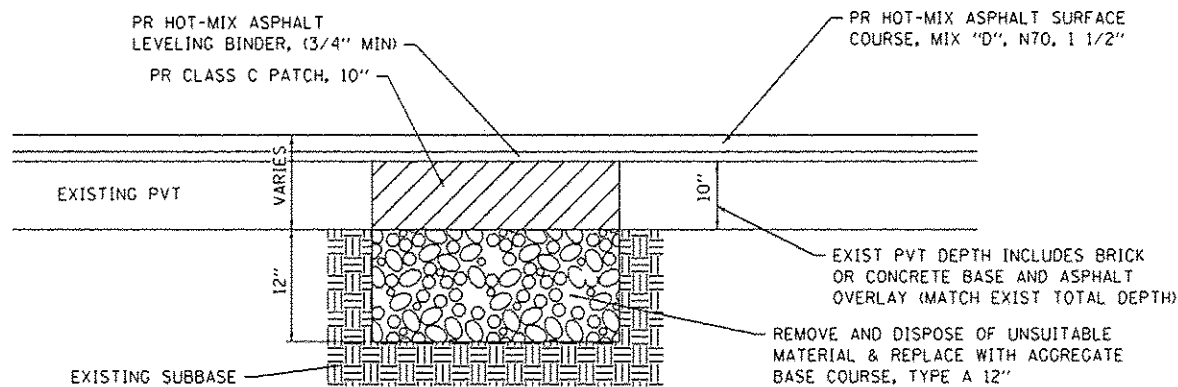
**STREET SIGN DETAIL**  
(NOT TO SCALE)

**NOTES:**

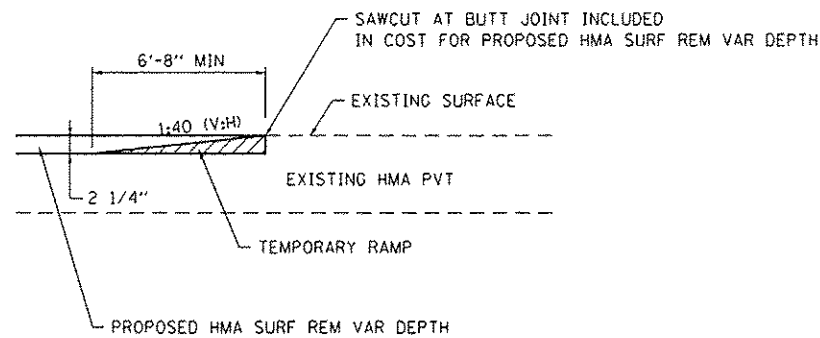
1. ALL DIMENSIONS IN INCHES.
2. WHITE LETTERS ON GREEN BACKGROUND.
3. TEXT IS B SERIES FONT.
4. SEE SIGN PANEL AND POST SCHEDULE FOR STREET SIGN WIDTHS AND ADDITIONAL INFORMATION.
5. THIS IS A TYPICAL EXAMPLE SIGN. ACTUAL DIMENSIONS VARY BY SIGN



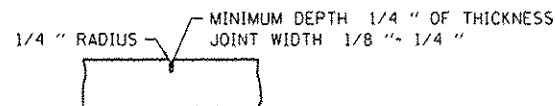
**CROSSWALK STRIPING AND SIDEWALK RAMP DETAILS**  
(NOT TO SCALE)



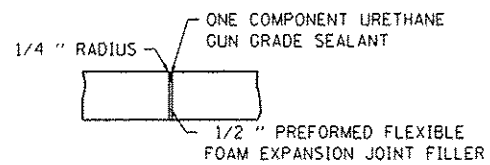
**PAVEMENT PATCHING DETAIL**  
(NOT TO SCALE)



**TEMPORARY RAMP DETAIL**  
(NOT TO SCALE)

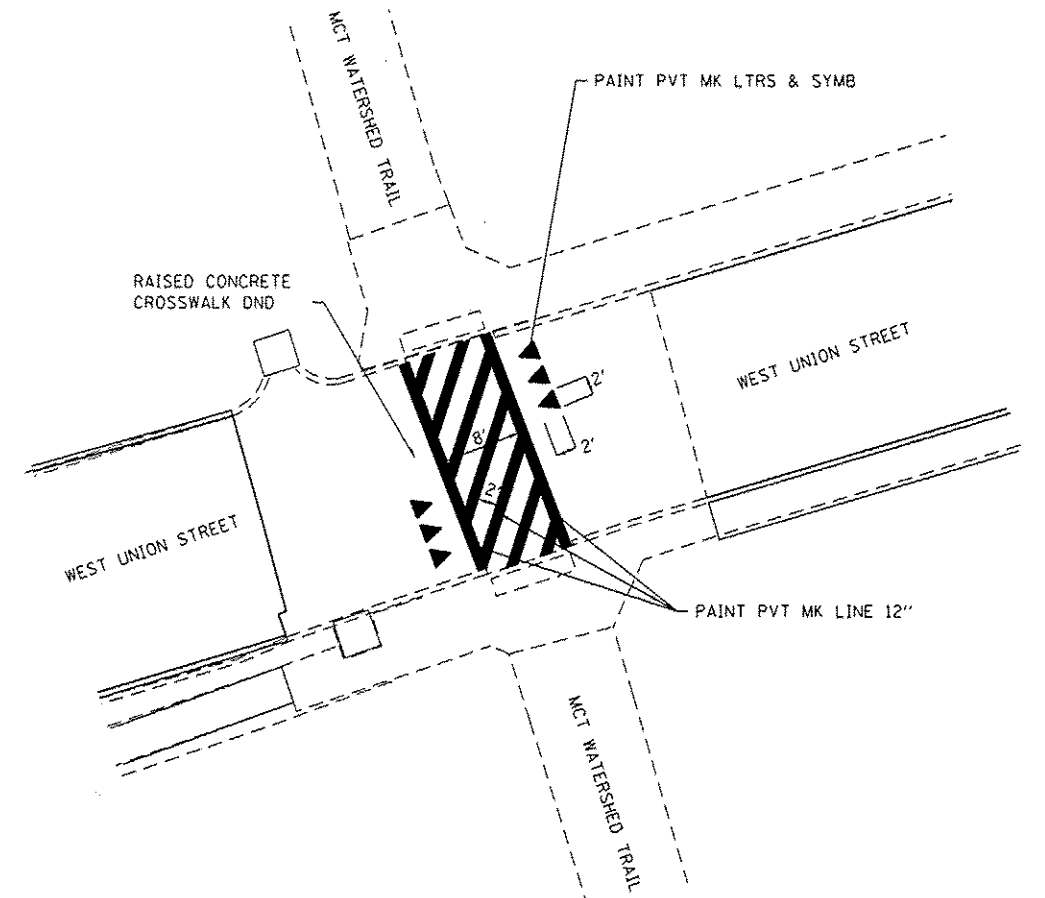


**CONTRACTION JOINT**



**EXPANSION JOINT**

**TYPICAL CONCRETE JOINT DETAILS**  
(NOT TO SCALE)



**CROSSWALK STRIPING DETAILS AT MCT WATERSHED TRAIL**  
(NOT TO SCALE)

FILE NAME * H:\P\11009\Microstation\CADD Sheets\081109-sh1-detail.dgn	USER NAME * brandon.waterson	DESIGNED -	REVISED -	<b>STATE OF ILLINOIS DEPARTMENT OF TRANSPORTATION</b>	<b>CONSTRUCTION DETAILS</b>			F.A.U. RTE. 8887	SECTION 11-00100-00-RS	COUNTY MADISON	TOTAL SHEETS 42	SHEET NO. 28
PLOT SCALE * 48.0000 1/16"	CHECKED -	REVISED -	REVISED -		SCALE: N.T.S.	SHEET NO. 1 OF 4 SHEETS	STA	TO STA	W. UNION ST RESURFACING		CONTRACT NO. 97553	
PLOT DATE * 2/3/2014	DATE -	REVISED -	REVISED -						CITY OF EDWARDSVILLE ILLINOIS		FEDERAL AID PROJECT	
									FEDERAL AID PROJECT			