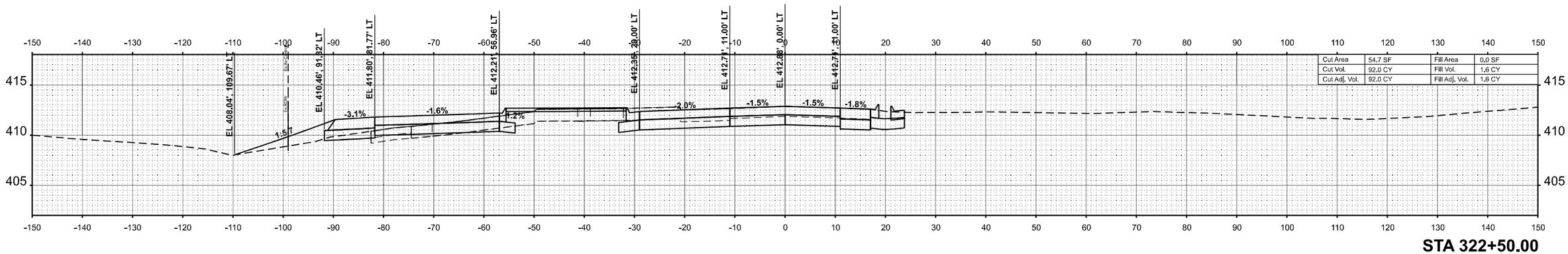

Cut Area	54.7 SF	Fill Area	0.0 SF
Cut Vol.	92.0 CY	Fill Vol.	1.6 CY
Cut Adj. Vol.	92.0 CY	Fill Adj. Vol.	1.6 CY

STA 322+50.00

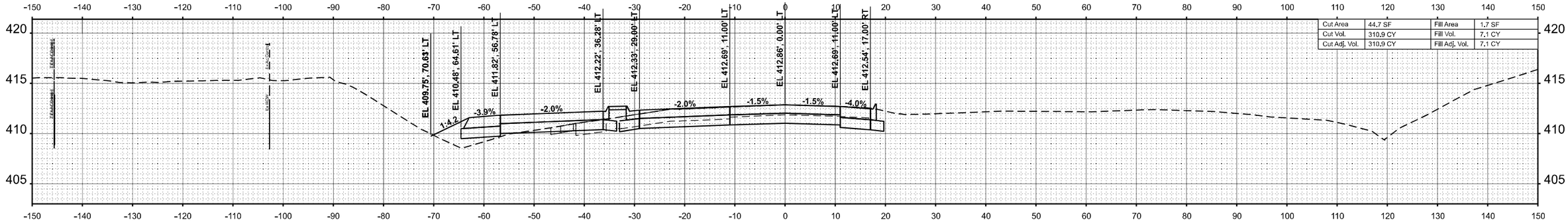

Cut Area	44.7 SF	Fill Area	1.7 SF
Cut Vol.	310.9 CY	Fill Vol.	7.1 CY
Cut Adj. Vol.	310.9 CY	Fill Adj. Vol.	7.1 CY

STA 322+00.00

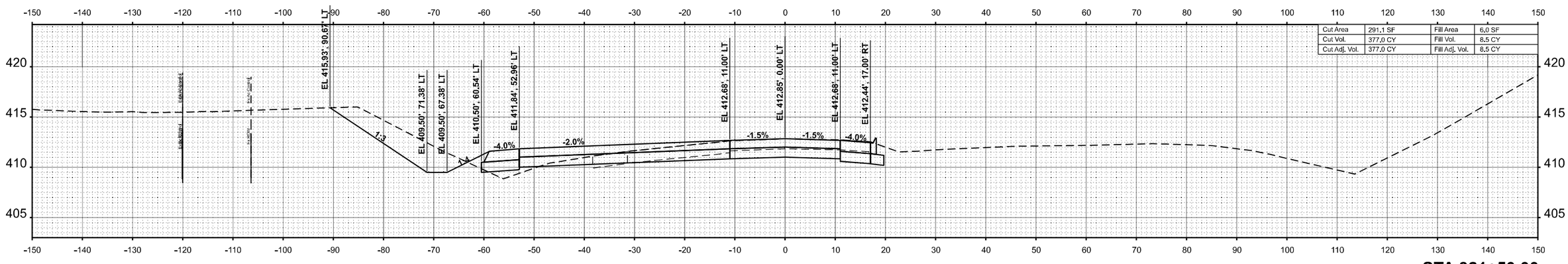

Cut Area	291.1 SF	Fill Area	6.0 SF
Cut Vol.	377.0 CY	Fill Vol.	8.5 CY
Cut Adj. Vol.	377.0 CY	Fill Adj. Vol.	8.5 CY

STA 321+50.00

FINAL SURVEY — NOTE BOOK NO. — SURVEYED — PLOTTED — TEMPLATE — AREAS — AREAS CHECKED — BY — DATE

ORIGINAL SURVEY — NOTE BOOK NO. — SURVEYED — PLOTTED — TEMPLATE — AREAS — AREAS CHECKED — BY — DATE

MODEL: 13WB_4 - 321+50.00 R2 [Sheet]
FILE NAME: P:\5XXX\50XX-51XX\5000 - IDOT PTB 200-038 D9 IL 13 Crab Orchard Bridges\28-Trans\CAD\Project Drawings\D978373-ORD-XSec-Westbound.dgn

CIVIL DESIGN, INC.
WBE | DBE
EFFINGHAM, IL
LICENSE #184.003222

USER NAME = SBales	DESIGNED -	REVISED -	
	DRAWN -	REVISED -	
PLOT SCALE = 0.16666633 ' / in.	CHECKED -	REVISED -	
PLOT DATE = 12/11/2024	DATE -	REVISED -	

STATE OF ILLINOIS
DEPARTMENT OF TRANSPORTATION

CROSS SECTIONS
IL 13 WB

SCALE: 1"=10' | SHEET 38 OF 76 SHEETS | STA. | TO STA.

F.A.P. RTE.	SECTION	COUNTY	TOTAL SHEETS	SHEET NO.
331	(1-4)R-5,RS-2,B-1,B-2,B-3,B-4	WILLIAMSON	519	401

CONTRACT NO. 78373

ILLINOIS | FED. AID PROJECT

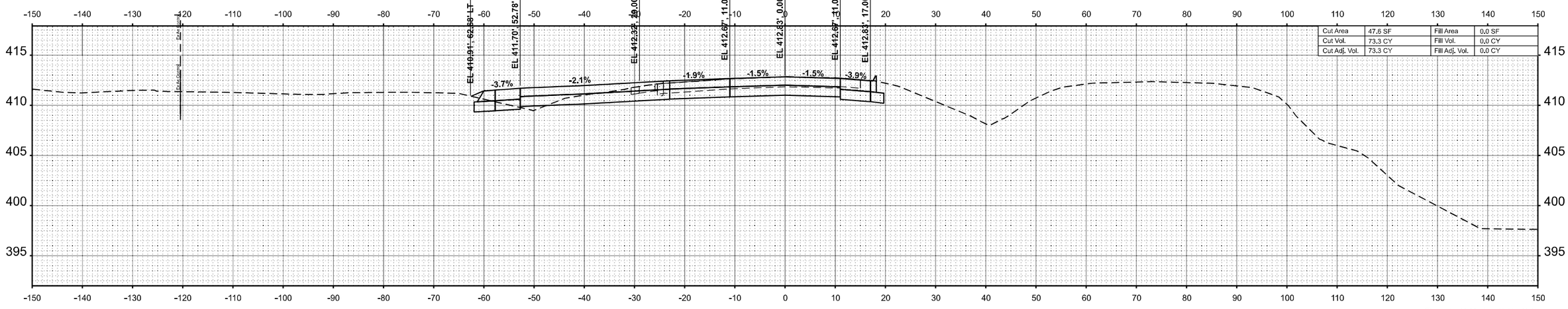

STA 324+00.00

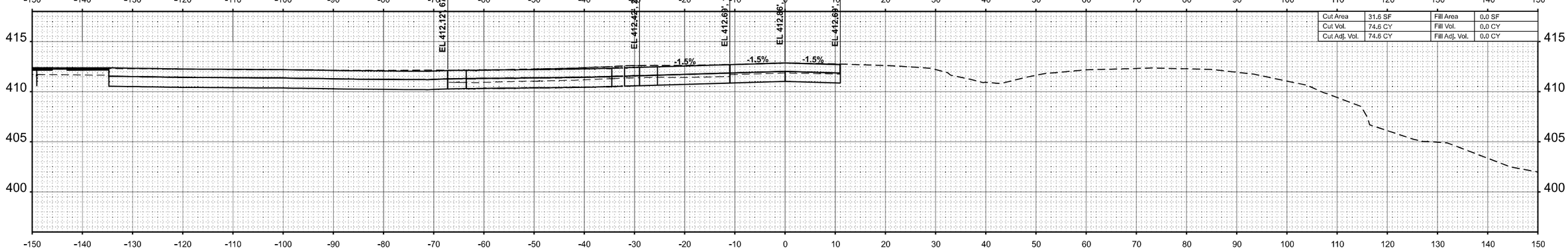

STA 323+50.00

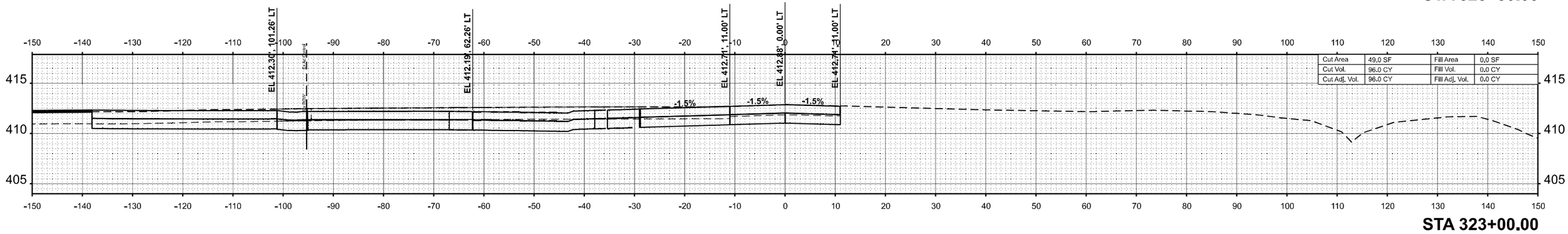

STA 323+00.00

FINAL SURVEY	BY	DATE
SURVEYED		
PLOTTED		
TEMPLATE		
AREAS		
AREAS CHECKED		
NOTE BOOK		
NO.		

ORIGINAL SURVEY	BY	DATE
SURVEYED		
PLOTTED		
TEMPLATE		
AREAS		
AREAS CHECKED		
NOTE BOOK		
NO.		

MODEL: 13WB_4 - 323+00.00 R2 [Sheet]
FILE NAME: P:\5XX\50XX\50XX-51(XX)5000 - IDOT PTB 200-038 D9 IL 13 Crab Orchard Bridges\28-Trans\CAD-Project Drawings\D0783373-XRD-XSec-Westbound.dgn

CIVIL DESIGN, INC.
WBE | DBE
EFFINGHAM, IL
LICENSE #184.003222

USER NAME = SBales	DESIGNED -	REVISED -	
	DRAWN -	REVISED -	
PLOT SCALE = 0.16666633 ' / In.	CHECKED -	REVISED -	
PLOT DATE = 12/11/2024	DATE -	REVISED -	

STATE OF ILLINOIS
DEPARTMENT OF TRANSPORTATION

CROSS SECTIONS
IL 13 WB

SCALE: 1"=10' | SHEET 39 OF 76 SHEETS | STA. | TO STA.

F.A.P. RTE.	SECTION	COUNTY	TOTAL SHEETS	SHEET NO.
331	(1-4)R-5,RS-2,B-1,B-2,B-3,B-4	WILLIAMSON	519	402
		CONTRACT NO. 78373		
	ILLINOIS	FED. AID PROJECT		

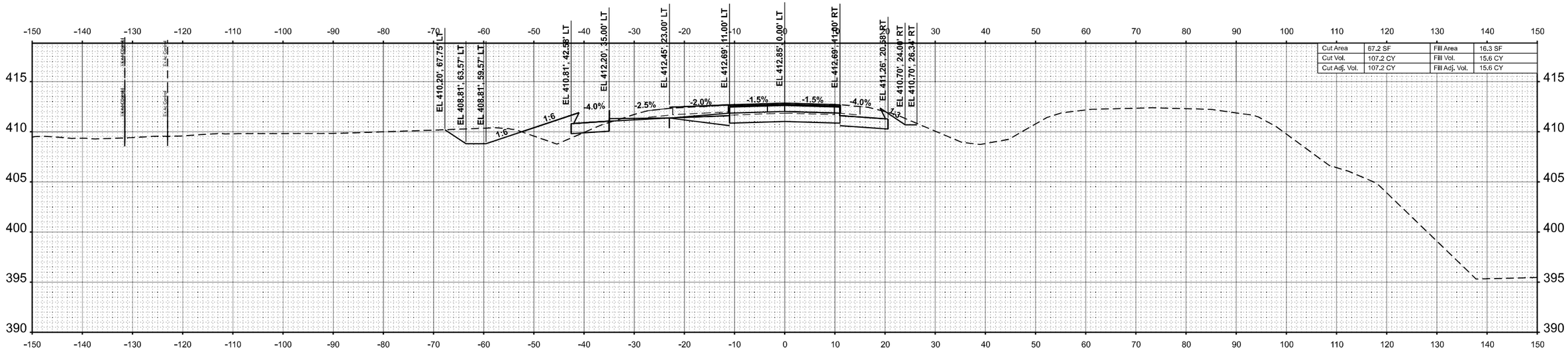

Cut Area	67.2 SF	Fill Area	16.3 SF
Cut Vol.	107.2 CY	Fill Vol.	15.6 CY
Cut Adj. Vol.	107.2 CY	Fill Adj. Vol.	15.6 CY

STA 325+00.00

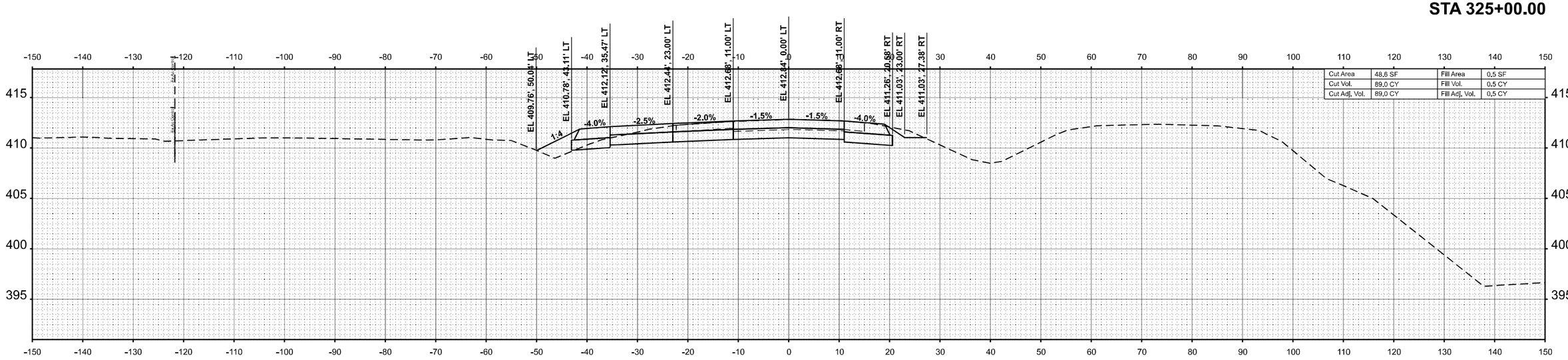

Cut Area	48.6 SF	Fill Area	0.5 SF
Cut Vol.	89.0 CY	Fill Vol.	0.5 CY
Cut Adj. Vol.	89.0 CY	Fill Adj. Vol.	0.5 CY

STA 324+50.00

FINAL SURVEY — NOTE BOOK NO. — SURVEYED — PLOTTED — TEMPLATE — AREAS — AREAS CHECKED — BY — DATE

ORIGINAL SURVEY — NOTE BOOK NO. — SURVEYED — PLOTTED — TEMPLATE — AREAS — AREAS CHECKED — BY — DATE

MODEL: 13WB_4 - 324+50.00 R2 [Sheet]
FILE NAME: P:\5XX\5000\X-51X\5000 - IDOT PTB 200-038 D9 IL 13 Crab Orchard Bridges\28-Trans\CAD\Project Drawings\D978373-ORD-XSec-Westbound.dgn

CIVIL DESIGN, INC.
WBE | DBE
EFFINGHAM, IL
LICENSE #184.003222

USER NAME = SBailes	DESIGNED -	REVISED -	
	DRAWN -	REVISED -	
PLOT SCALE = 0.16666633 ' / in.	CHECKED -	REVISED -	
PLOT DATE = 12/11/2024	DATE -	REVISED -	

STATE OF ILLINOIS
DEPARTMENT OF TRANSPORTATION

CROSS SECTIONS
IL 13 WB

SCALE: 1"=10' | SHEET 40 OF 76 SHEETS | STA. | TO STA.

F.A.P. RTE.	SECTION	COUNTY	TOTAL SHEETS	SHEET NO.
331	(1-4)R-5,RS-2,B-1,B-2,B-3,B-4	WILLIAMSON	519	403

CONTRACT NO. 78373

ILLINOIS | FED. AID PROJECT

FINAL SURVEY	BY / DATE
SURVEYED	
PLOTTED	
TEMPLATE	
AREAS	
AREAS CHECKED	
NOTE BOOK	
NO.	

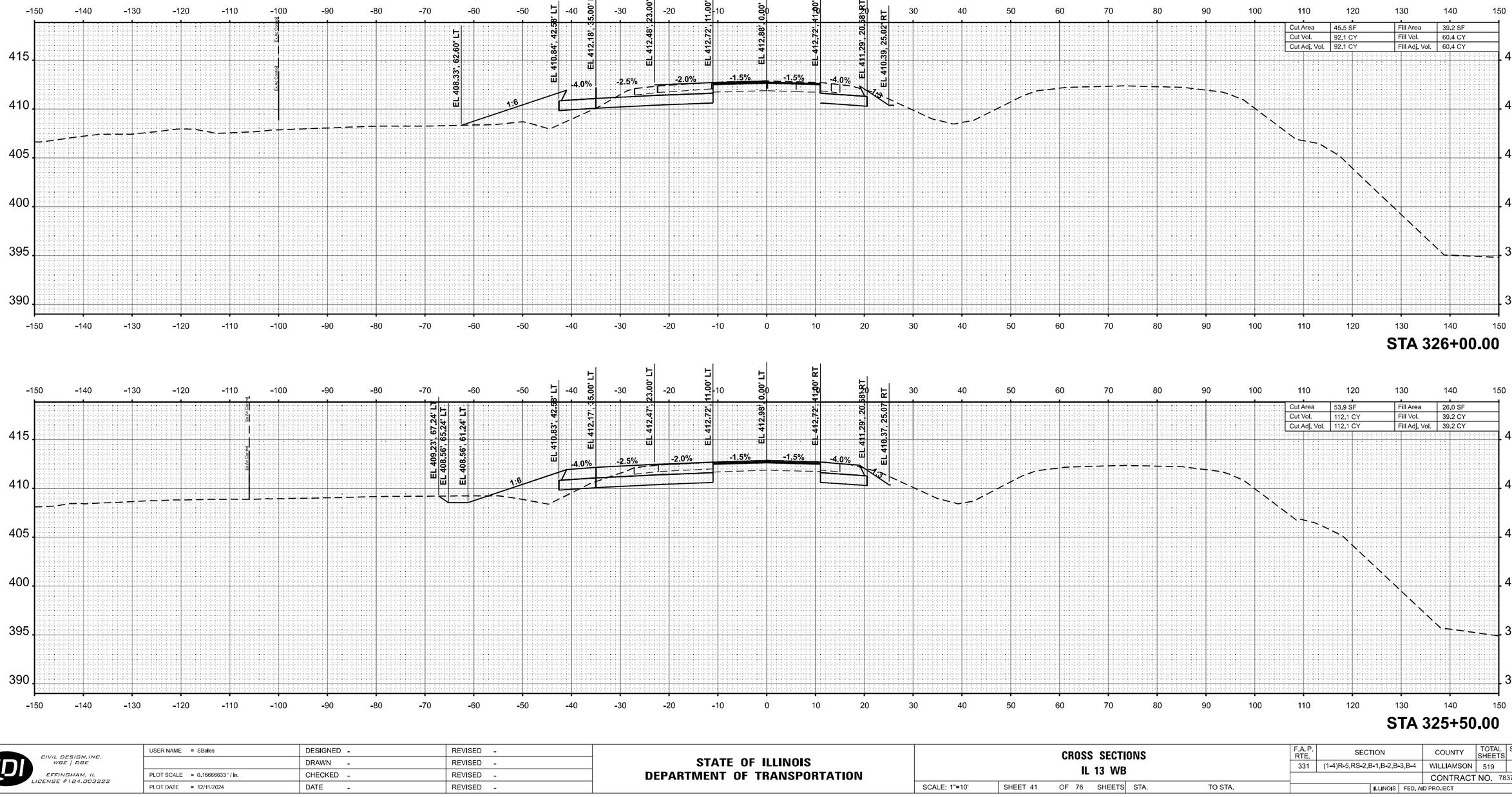

ORIGINAL SURVEY	BY / DATE
SURVEYED	
PLOTTED	
TEMPLATE	
AREAS	
AREAS CHECKED	
NOTE BOOK	
NO.	

MODEL: 13WB_4 - 325+50.00 R2 (Sheet)
FILE NAME: P:\5XX\560\X-51\XX\5000 - IDOT PTB 200+038 D9 IL 13 Cmb Orchard Bridges\26-Trans\CAD\Project Drawings\D978373-ORD-XSec-Westbound.dgn

CIVIL DESIGN, INC.
WBE | DBE
EFFINGHAM, IL
LICENSE #184.003222

USER NAME = SBales	DESIGNED -	REVISED -	STATE OF ILLINOIS DEPARTMENT OF TRANSPORTATION	CROSS SECTIONS IL 13 WB	
	DRAWN -	REVISED -			
PLOT SCALE = 0.16666633 ' / In.	CHECKED -	REVISED -		SCALE: 1"=10'	SHEET 41 OF 76 SHEETS STA. TO STA.
PLOT DATE = 12/11/2024	DATE -	REVISED -			

F.A.P. RTE.	SECTION	COUNTY	TOTAL SHEETS	SHEET NO.
331	(1-4)R-5,RS-2,B-1,B-2,B-3,B-4	WILLIAMSON	519	404
		CONTRACT NO. 78373		
		ILLINOIS	FED. AID PROJECT	

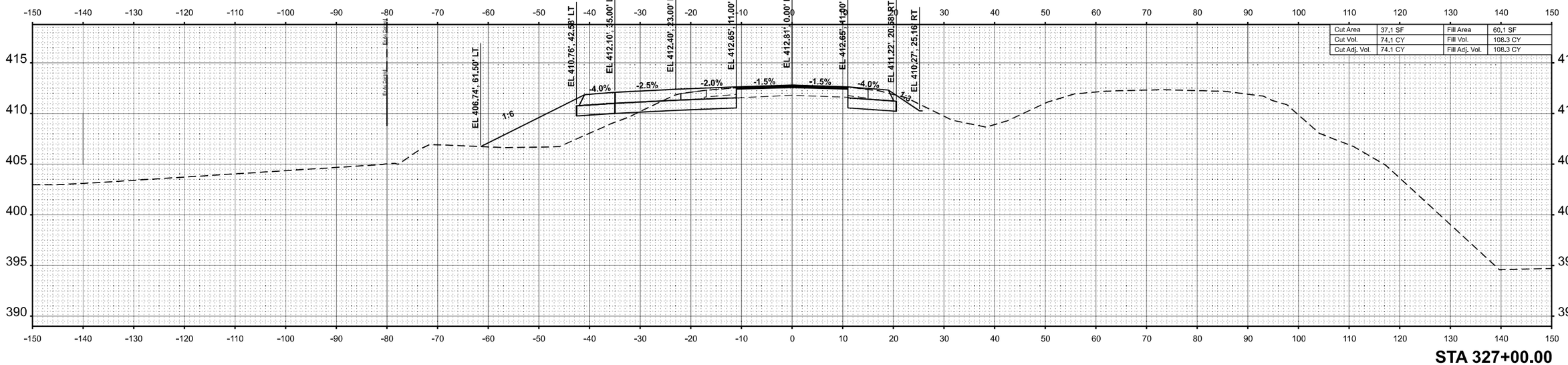

Cut Area	37.1 SF	Fill Area	60.1 SF
Cut Vol.	74.1 CY	Fill Vol.	108.3 CY
Cut Adj. Vol.	74.1 CY	Fill Adj. Vol.	108.3 CY

STA 327+00.00

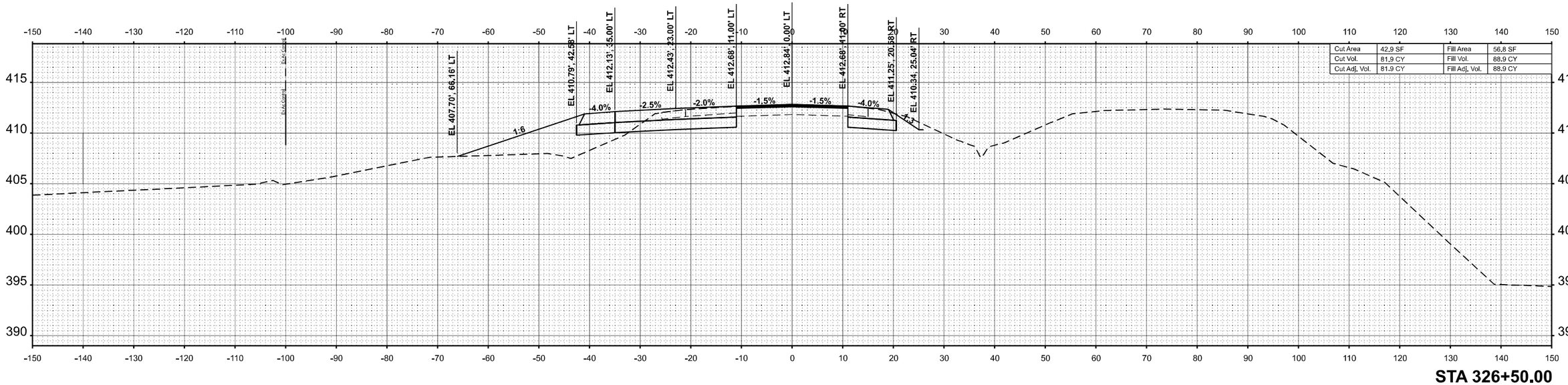

Cut Area	42.9 SF	Fill Area	56.8 SF
Cut Vol.	81.9 CY	Fill Vol.	88.9 CY
Cut Adj. Vol.	81.9 CY	Fill Adj. Vol.	88.9 CY

STA 326+50.00

FINAL SURVEY | NOTE BOOK NO. | SURVEYED | PLOTTED | TEMPLATE | AREAS | AREAS CHECKED | BY | DATE

ORIGINAL SURVEY | NOTE BOOK NO. | SURVEYED | PLOTTED | TEMPLATE | AREAS | AREAS CHECKED | BY | DATE

MODEL: 13WB_4 - 326+50.00 R2 [Sheet]
FILE NAME: P:\5XX\50XX\51XX\5000 - IDOT PTB 200-038 D9 IL 13 Crab Orchard Bridges\28-Trans\CAD\Project Drawings\D978373-ORD-XSec-Westbound.dgn

CIVIL DESIGN, INC.
WBE | DBE
EFFINGHAM, IL
LICENSE #184.003222

USER NAME = SBales	DESIGNED -	REVISED -	
	DRAWN -	REVISED -	
PLOT SCALE = 0.16666633 ' / in.	CHECKED -	REVISED -	
PLOT DATE = 12/11/2024	DATE -	REVISED -	

STATE OF ILLINOIS
DEPARTMENT OF TRANSPORTATION

CROSS SECTIONS
IL 13 WB

SCALE: 1"=10' | SHEET 42 OF 76 SHEETS | STA. | TO STA.

F.A.P. RTE.	SECTION	COUNTY	TOTAL SHEETS	SHEET NO.
331	(1-4)R-5,RS-2,B-1,B-2,B-3,B-4	WILLIAMSON	519	405

CONTRACT NO. 78373

ILLINOIS | FED. AID PROJECT

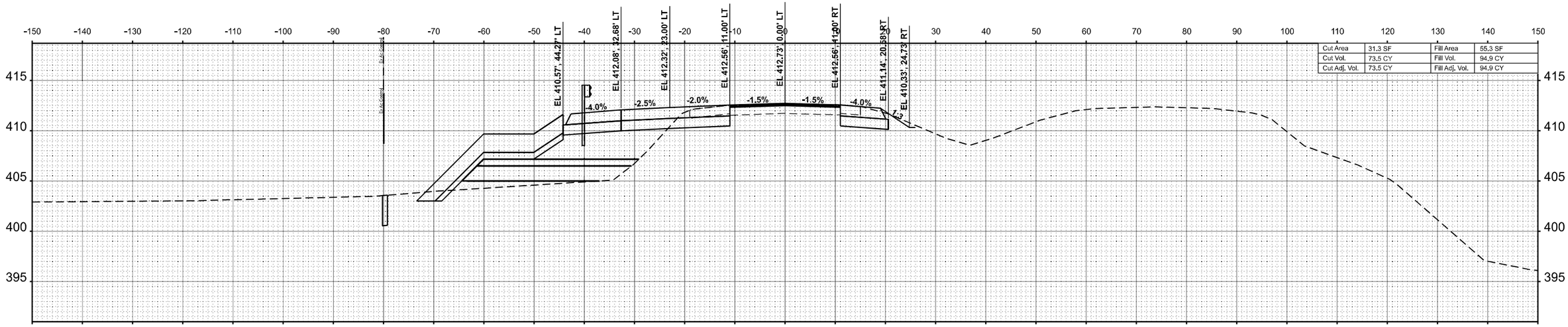

STA 328+00.00

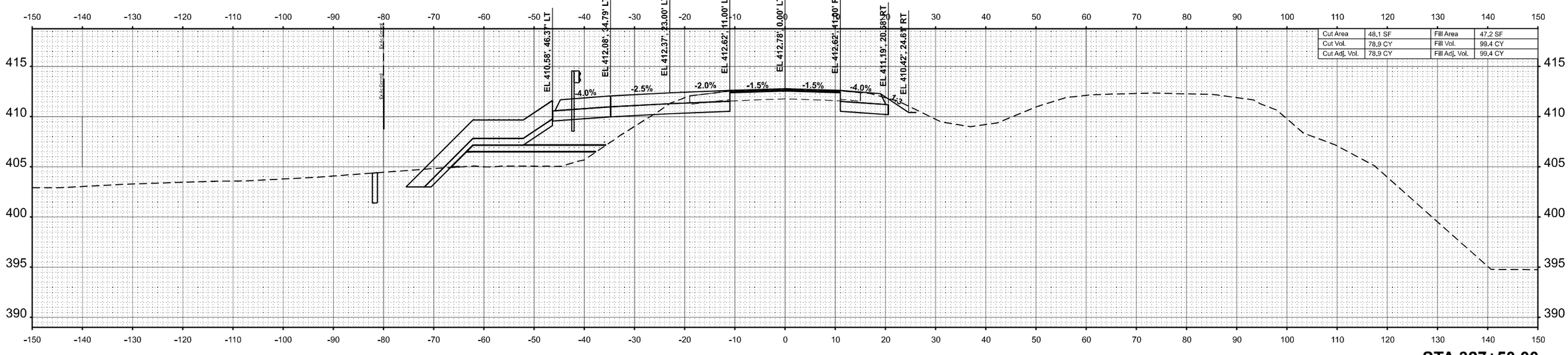

STA 327+50.00

FINAL SURVEY — NOTE BOOK — NO. — SURVEYED — PLOTTED — TEMPLATE — AREAS — AREAS CHECKED — BY — DATE

ORIGINAL SURVEY — NOTE BOOK — NO. — SURVEYED — PLOTTED — TEMPLATE — AREAS — AREAS CHECKED — BY — DATE

MODEL: 13WB_4 - 327+50.00 R2 [Sheet]
FILE NAME: P:\5XX\50X\X51\XX\5000 - IDOT PTB 200+\338 D9 IL 13 Grab Orchard Bridges\02a-Trans\CAD\Project Drawings\D978373-ORD-XSec-Westbound.dgn

CIVIL DESIGN, INC.
WBE / DBE
EFFINGHAM, IL
LICENSE #184.003222

USER NAME = SBales	DESIGNED -	REVISED -
	DRAWN -	REVISED -
PLOT SCALE = 0.16666633 ' / In.	CHECKED -	REVISED -
PLOT DATE = 12/11/2024	DATE -	REVISED -

STATE OF ILLINOIS
DEPARTMENT OF TRANSPORTATION

CROSS SECTIONS
IL 13 WB

SCALE: 1"=10' | SHEET 43 OF 76 SHEETS | STA. | TO STA.

F.A.P. RTE.	SECTION	COUNTY	TOTAL SHEETS	SHEET NO.
331	(1-4)R-5,RS-2,B-1,B-2,B-3,B-4	WILLIAMSON	519	406
		CONTRACT NO. 78373		
		ILLINOIS	FED. AID PROJECT	

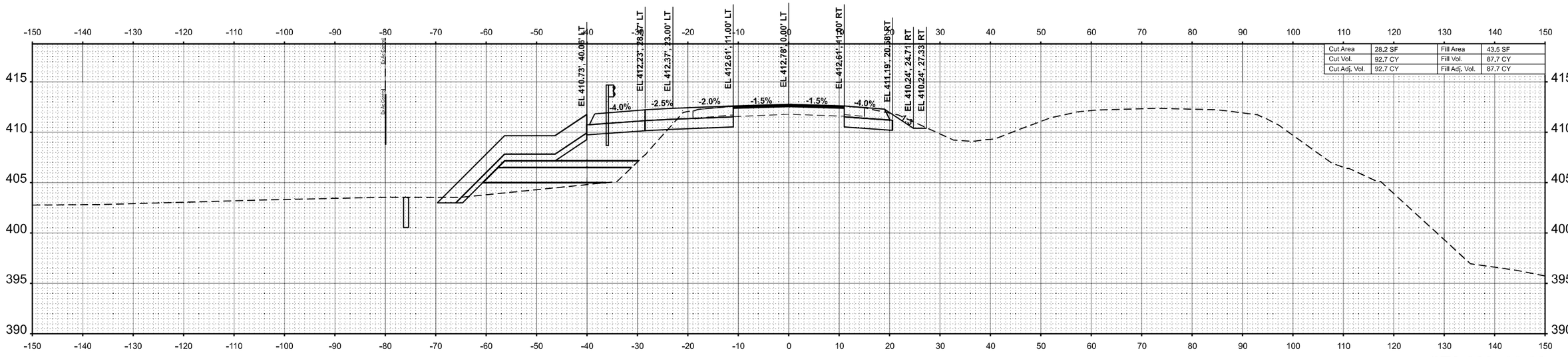

Cut Area	28.2 SF	Fill Area	43.5 SF
Cut Vol.	92.7 CY	Fill Vol.	87.7 CY
Cut Adj. Vol.	92.7 CY	Fill Adj. Vol.	87.7 CY

STA 329+00.00

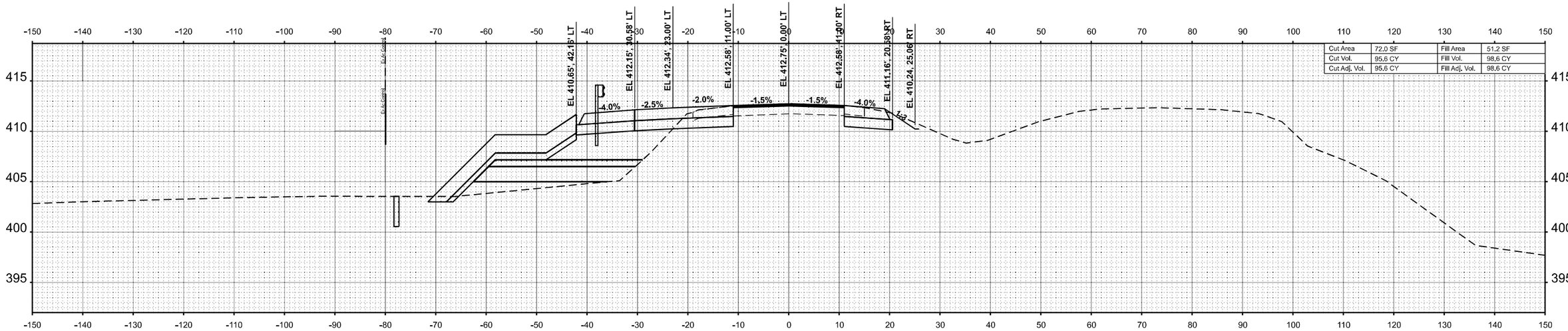

Cut Area	72.0 SF	Fill Area	51.2 SF
Cut Vol.	95.6 CY	Fill Vol.	98.6 CY
Cut Adj. Vol.	95.6 CY	Fill Adj. Vol.	98.6 CY

STA 328+50.00

FINAL SURVEY | NOTE BOOK NO. | SURVEYED | PLOTTED | TEMPLATE | AREAS | AREAS CHECKED | BY | DATE

ORIGINAL SURVEY | NOTE BOOK NO. | SURVEYED | PLOTTED | TEMPLATE | AREAS | AREAS CHECKED | BY | DATE

MODEL: 13WB_4 - 328+50.00 R2 [Sheet]
FILE NAME: P:\5XXX\50XX-51XX\5000 - IDOT PTB 200-038 D9 IL 13 Crab Orchard Bridges\28-Trans\CAD\Project Drawings\D978373-ORD-XSec-Westbound.dgn

CIVIL DESIGN, INC.
WBE | DBE
EFFINGHAM, IL
LICENSE #184.003222

USER NAME = SBailes	DESIGNED -	REVISED -	
	DRAWN -	REVISED -	
PLOT SCALE = 0.16666633 ' / in.	CHECKED -	REVISED -	
PLOT DATE = 12/11/2024	DATE -	REVISED -	

STATE OF ILLINOIS
DEPARTMENT OF TRANSPORTATION

CROSS SECTIONS
IL 13 WB

SCALE: 1"=10' | SHEET 44 OF 76 SHEETS | STA. | TO STA.

F.A.P. RTE.	SECTION	COUNTY	TOTAL SHEETS	SHEET NO.
331	(1-4)R-5,RS-2,B-1,B-2,B-3,B-4	WILLIAMSON	519	407
		CONTRACT NO. 78373		
		ILLINOIS	FED. AID PROJECT	

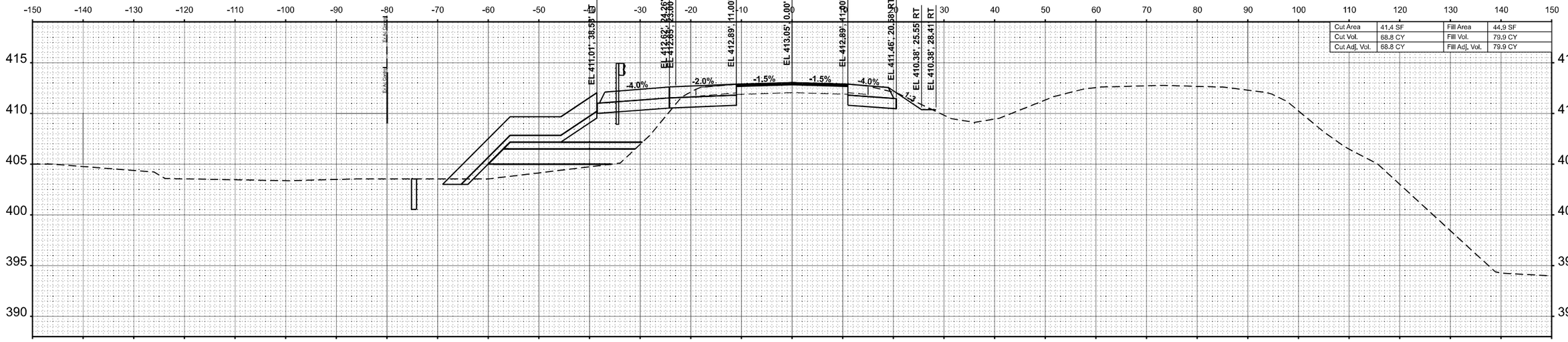

Cut Area	41.4 SF	Fill Area	44.9 SF
Cut Vol.	68.8 CY	Fill Vol.	79.9 CY
Cut Adj. Vol.	68.8 CY	Fill Adj. Vol.	79.9 CY

STA 330+00.00

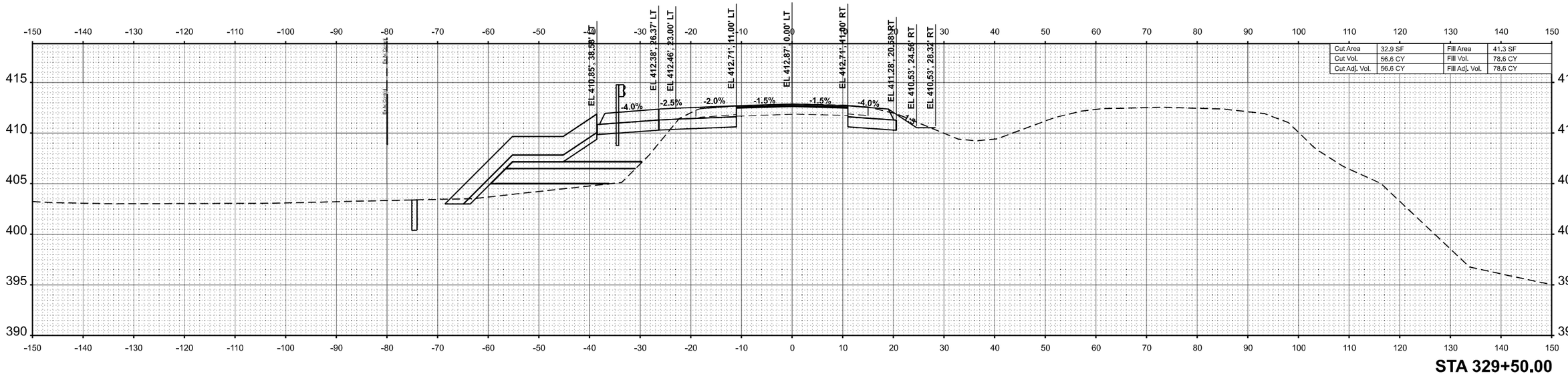

Cut Area	32.9 SF	Fill Area	41.3 SF
Cut Vol.	56.6 CY	Fill Vol.	78.6 CY
Cut Adj. Vol.	56.6 CY	Fill Adj. Vol.	78.6 CY

STA 329+50.00

FINAL SURVEY | NOTE BOOK NO. | SURVEYED | PLOTTED | TEMPLATE | AREAS | AREAS CHECKED | BY | DATE

ORIGINAL SURVEY | NOTE BOOK NO. | SURVEYED | PLOTTED | TEMPLATE | AREAS | AREAS CHECKED | BY | DATE

MODEL: 13WB_4 - 329+50.00 R2 [Sheet]
FILE NAME: P:\5XX\5000\X-51\X\5000 - IDOT PTB 200-038 D9 IL 13 Crab Orchard Bridges\28-Trans\CAD\Project Drawings\D978373-ORD-XSec-Westbound.dgn

CIVIL DESIGN, INC.
WBE | DBE
EFFINGHAM, IL
LICENSE #184.003222

USER NAME = SBales	DESIGNED -	REVISED -	
	DRAWN -	REVISED -	
PLOT SCALE = 0.16666633 ' / in.	CHECKED -	REVISED -	
PLOT DATE = 12/11/2024	DATE -	REVISED -	

STATE OF ILLINOIS
DEPARTMENT OF TRANSPORTATION

CROSS SECTIONS
IL 13 WB

SCALE: 1"=10' | SHEET 45 OF 76 SHEETS | STA. | TO STA.

F.A.P. RTE.	SECTION	COUNTY	TOTAL SHEETS	SHEET NO.
331	(1-4)R-5,RS-2,B-1,B-2,B-3,B-4	WILLIAMSON	519	408

CONTRACT NO. 78373

ILLINOIS | FED. AID PROJECT

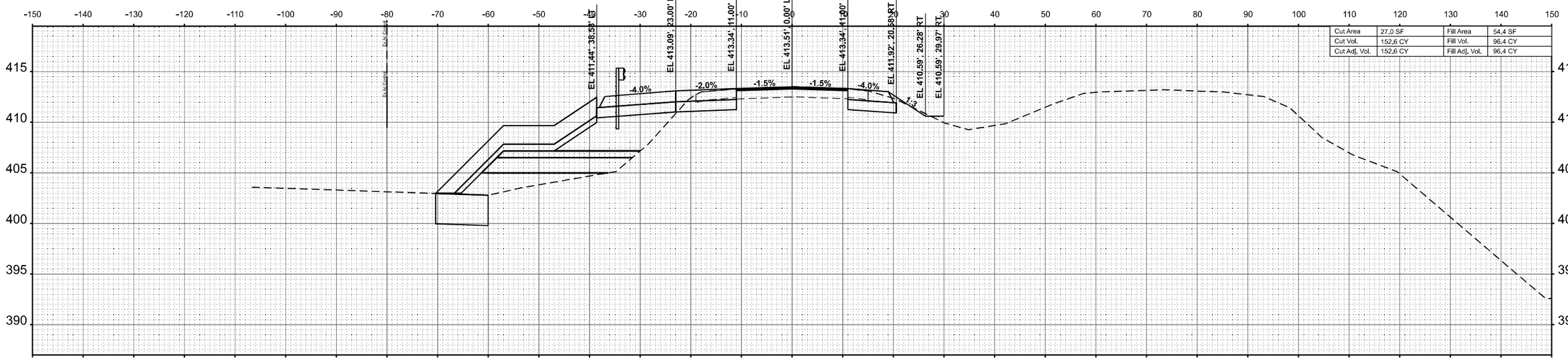

Cut Area	27.0 SF	Fill Area	54.4 SF
Cut Vol.	152.6 CY	Fill Vol.	96.4 CY
Cut Adj. Vol.	152.6 CY	Fill Adj. Vol.	96.4 CY

STA 331+00.00

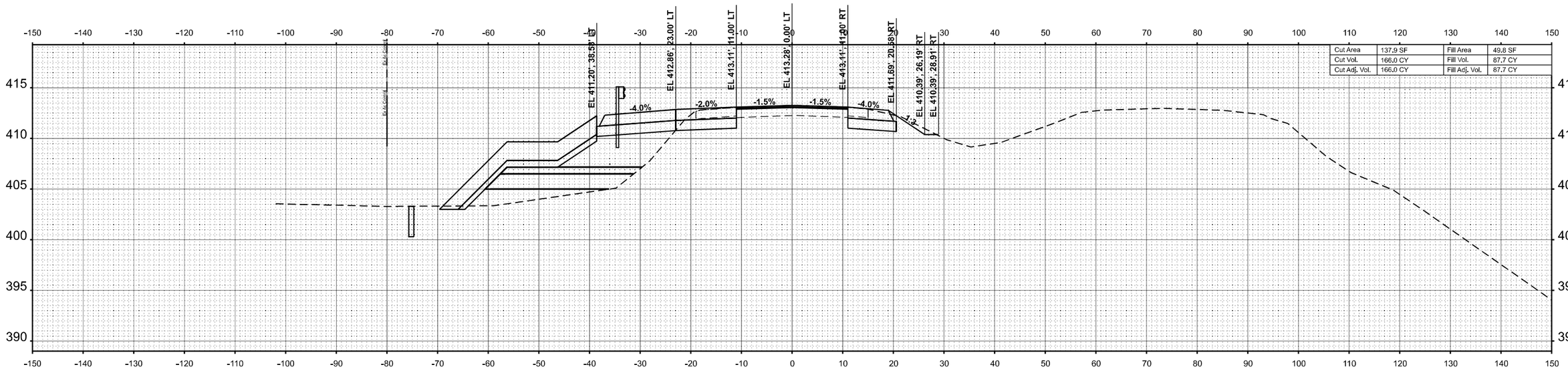

Cut Area	137.9 SF	Fill Area	49.8 SF
Cut Vol.	166.0 CY	Fill Vol.	87.7 CY
Cut Adj. Vol.	166.0 CY	Fill Adj. Vol.	87.7 CY

STA 330+50.00

FINAL SURVEY — NOTE BOOK NO. — SURVEYED — PLOTTED — TEMPLATE — AREAS — AREAS CHECKED — BY — DATE

ORIGINAL SURVEY — NOTE BOOK NO. — SURVEYED — PLOTTED — TEMPLATE — AREAS — AREAS CHECKED — BY — DATE

MODEL: 13WB_4 - 330+50.00 R2 [Sheet]
FILE NAME: P:\5XX\50XX\51XX\5000 - IDOT PTB 200-038 D9 IL 13 Crab Orchard Bridges\28-Trans\CAD\Project Drawings\D978373-ORD-XSec-Westbound.dgn

CIVIL DESIGN, INC.
WBE | DBE
EFFINGHAM, IL
LICENSE #184.003222

USER NAME = SBales	DESIGNED -	REVISED -	
	DRAWN -	REVISED -	
PLOT SCALE = 0.16666633 ' / in.	CHECKED -	REVISED -	
PLOT DATE = 12/11/2024	DATE -	REVISED -	

STATE OF ILLINOIS
DEPARTMENT OF TRANSPORTATION

CROSS SECTIONS
IL 13 WB

SCALE: 1"=10' | SHEET 46 OF 76 SHEETS | STA. | TO STA.

F.A.P. RTE.	SECTION	COUNTY	TOTAL SHEETS	SHEET NO.
331	(1-4)R-5,RS-2,B-1,B-2,B-3,B-4	WILLIAMSON	519	409

CONTRACT NO. 78373

ILLINOIS | FED. AID PROJECT

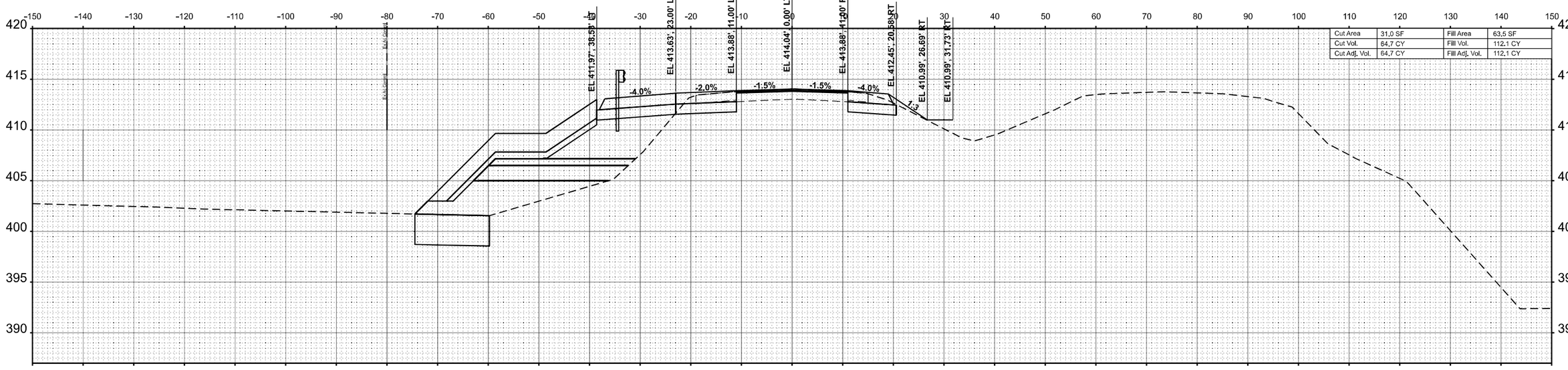

STA 332+00.00

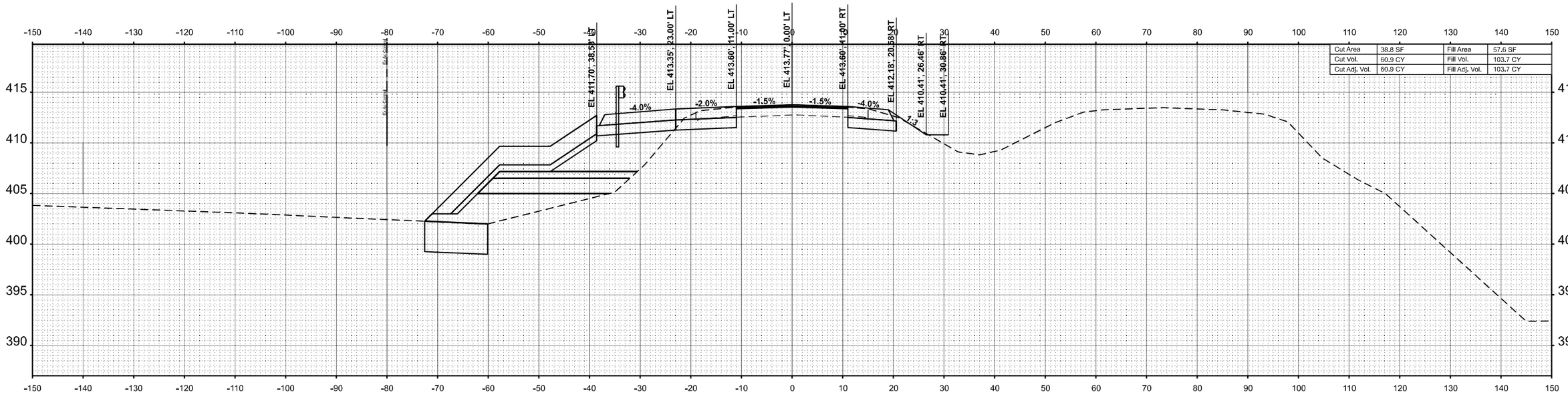

STA 331+50.00

FINAL SURVEY | NOTE BOOK | NO. | SURVEYED | PLOTTED | TEMPLATE | AREAS | AREAS CHECKED | BY | DATE

ORIGINAL SURVEY | NOTE BOOK | NO. | SURVEYED | PLOTTED | TEMPLATE | AREAS | AREAS CHECKED | BY | DATE

MODEL: 13WB_4 - 331+50.00 R2 [Sheet]
FILE NAME: P:\5XX\50X\5X1\XX15000 - IDOT PTB 200+208 D9 IL 13 Crab Orchard Bridges\28-Trans\CAD\Project Drawings\D978373-ORD-XSec-Westbound.dgn

CIVIL DESIGN, INC.
WBE | DBE
EFFINGHAM, IL
LICENSE #184.003222

USER NAME = SBales	DESIGNED -	REVISED -	
	DRAWN -	REVISED -	
PLOT SCALE = 0.16666633 ' / In.	CHECKED -	REVISED -	
PLOT DATE = 12/11/2024	DATE -	REVISED -	

STATE OF ILLINOIS
DEPARTMENT OF TRANSPORTATION

CROSS SECTIONS
IL 13 WB

SCALE: 1"=10' | SHEET 47 OF 76 SHEETS | STA. | TO STA.

F.A.P. RTE.	SECTION	COUNTY	TOTAL SHEETS	SHEET NO.
331	(1-4)R-5,RS-2,B-1,B-2,B-3,B-4	WILLIAMSON	519	410
		CONTRACT NO. 78373		
	ILLINOIS	FED. AID PROJECT		

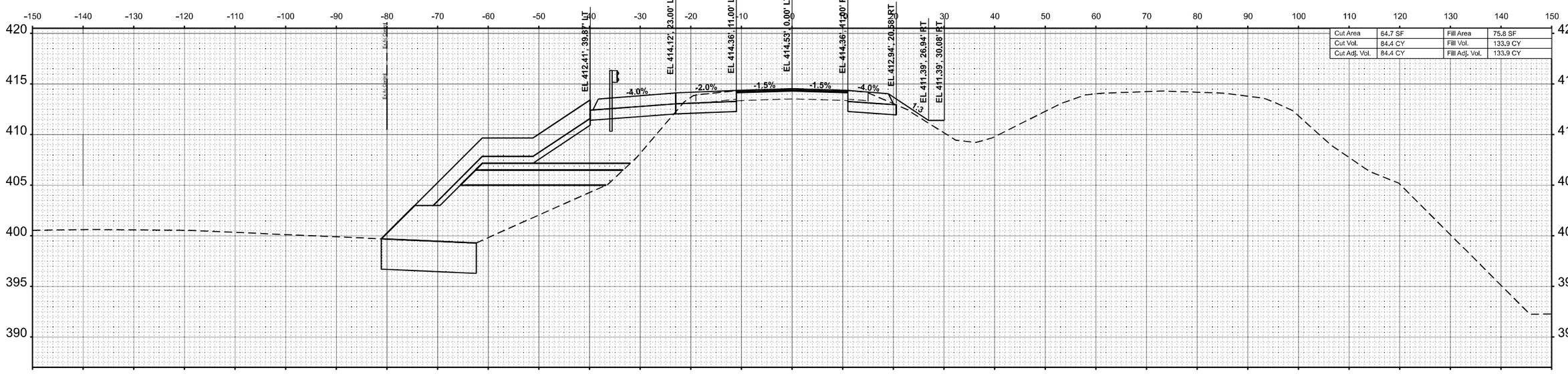

STA 333+00.00

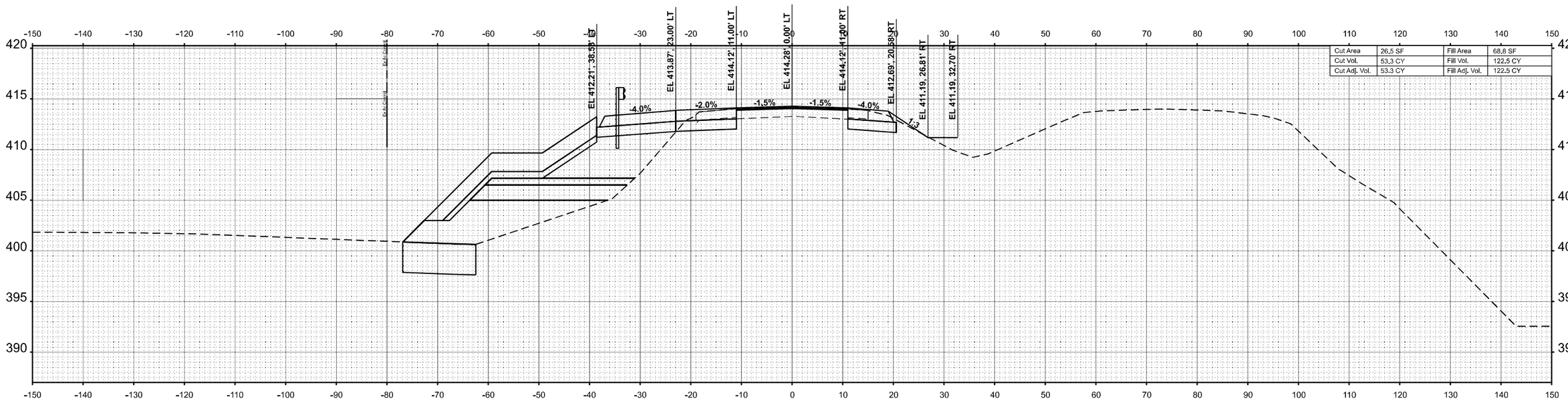

STA 332+50.00

FINAL SURVEY | NOTE BOOK | NO. | SURVEYED | PLOTTED | TEMPLATE | AREAS | AREAS CHECKED | BY | DATE

ORIGINAL SURVEY | NOTE BOOK | NO. | SURVEYED | PLOTTED | TEMPLATE | AREAS | AREAS CHECKED | BY | DATE

MODEL: 13WB_4 - 332+50.00 R2 [Sheet]
FILE NAME: P:\5XXX\50\XX-51\XX5000 - IDOT PTB 200+098 D9 IL 13 Crab Orchard Bridges\28-Trans\CAD\Project Drawings\D9783773-CRD-XSec-Westbound.dgn

CIVIL DESIGN, INC.
WBE | DBE
EFFINGHAM, IL
LICENSE #184.003222

USER NAME = SBales	DESIGNED -	REVISED -	
	DRAWN -	REVISED -	
PLOT SCALE = 0.16666633 ' / In.	CHECKED -	REVISED -	
PLOT DATE = 12/11/2024	DATE -	REVISED -	

STATE OF ILLINOIS
DEPARTMENT OF TRANSPORTATION

CROSS SECTIONS
IL 13 WB

SCALE: 1"=10' | SHEET 48 OF 76 SHEETS | STA. | TO STA.

F.A.P. RTE.	SECTION	COUNTY	TOTAL SHEETS	SHEET NO.
331	(1-4)R-5,RS-2,B-1,B-2,B-3,B-4	WILLIAMSON	519	411
		CONTRACT NO. 78373		
		ILLINOIS	FED. AID PROJECT	

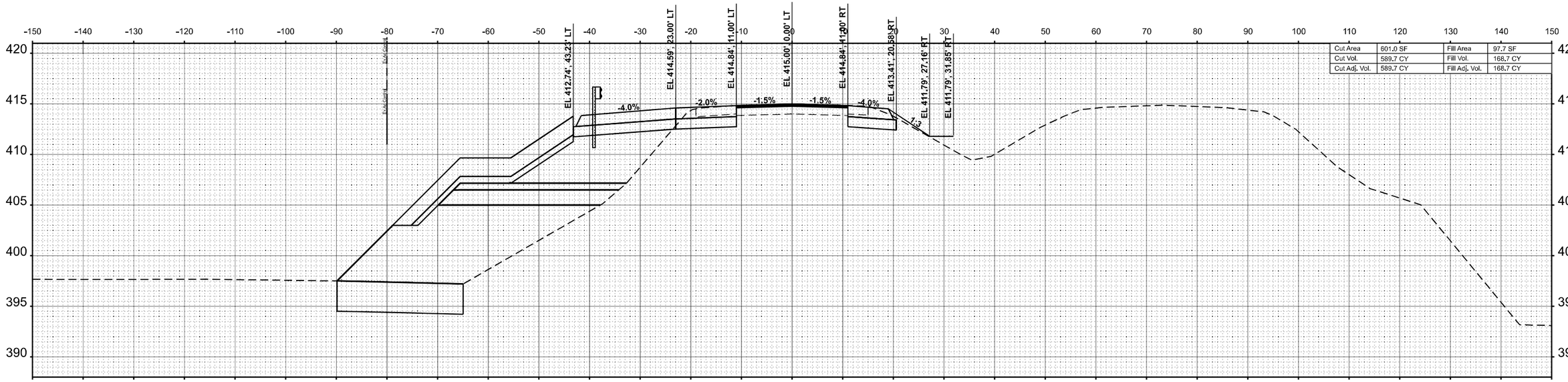

Cut Area	601.0 SF	Fill Area	97.7 SF
Cut Vol.	589.7 CY	Fill Vol.	168.7 CY
Cut Adj. Vol.	589.7 CY	Fill Adj. Vol.	168.7 CY

STA 334+00.00

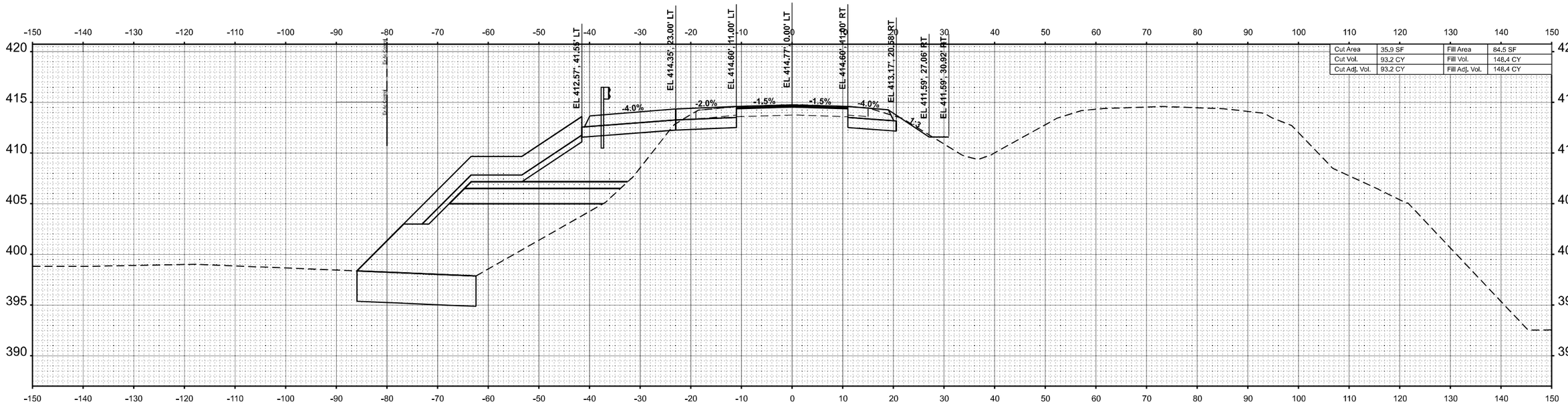

Cut Area	35.9 SF	Fill Area	84.5 SF
Cut Vol.	93.2 CY	Fill Vol.	148.4 CY
Cut Adj. Vol.	93.2 CY	Fill Adj. Vol.	148.4 CY

STA 333+50.00

FINAL SURVEY | NOTE BOOK NO. | SURVEYED | PLOTTED | TEMPLATE | AREAS | AREAS CHECKED | BY | DATE

ORIGINAL SURVEY | NOTE BOOK NO. | SURVEYED | PLOTTED | TEMPLATE | AREAS | AREAS CHECKED | BY | DATE

MODEL: 13WB_4 - 333+50.00 R2 [Sheet]
FILE NAME: P:\5XX\50XX-51XX\5000 - IDOT PTB 200-038 D9 IL 13 Crab Orchard Bridges\28-Trans\CAD\Project Drawings\D978373-ORD-XSec-Westbound.dgn

CIVIL DESIGN, INC.
WBE | DBE
EFFINGHAM, IL
LICENSE #184.003222

USER NAME = SBales	DESIGNED -	REVISED -	
	DRAWN -	REVISED -	
PLOT SCALE = 0.16666633 ' / in.	CHECKED -	REVISED -	
PLOT DATE = 12/11/2024	DATE -	REVISED -	

STATE OF ILLINOIS
DEPARTMENT OF TRANSPORTATION

CROSS SECTIONS
IL 13 WB

SCALE: 1"=10' | SHEET 49 OF 76 SHEETS | STA. | TO STA.

F.A.P. RTE.	SECTION	COUNTY	TOTAL SHEETS	SHEET NO.
331	(1-4)R-5,RS-2,B-1,B-2,B-3,B-4	WILLIAMSON	519	412

CONTRACT NO. 78373

ILLINOIS | FED. AID PROJECT

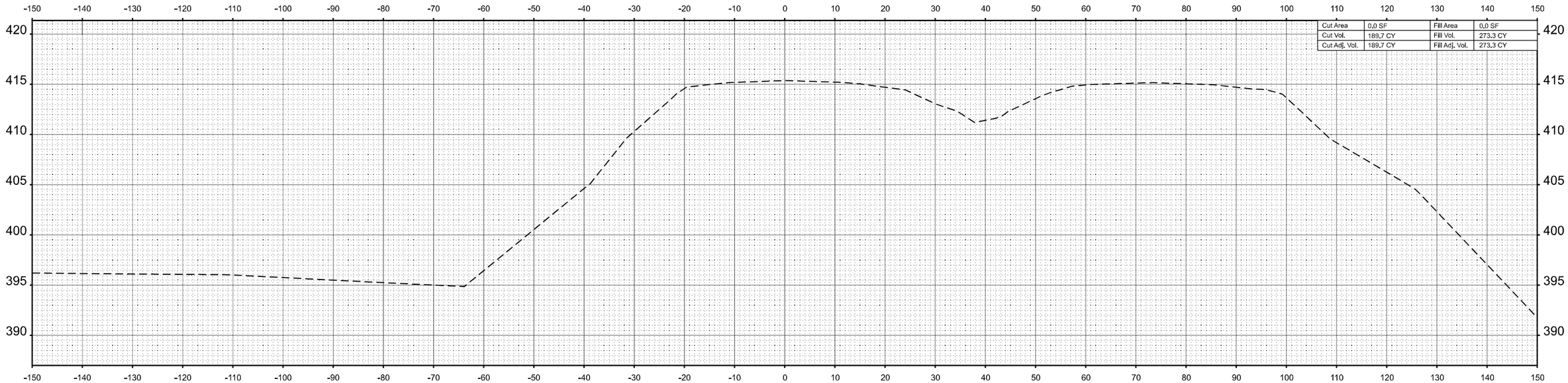

STA 335+00.00

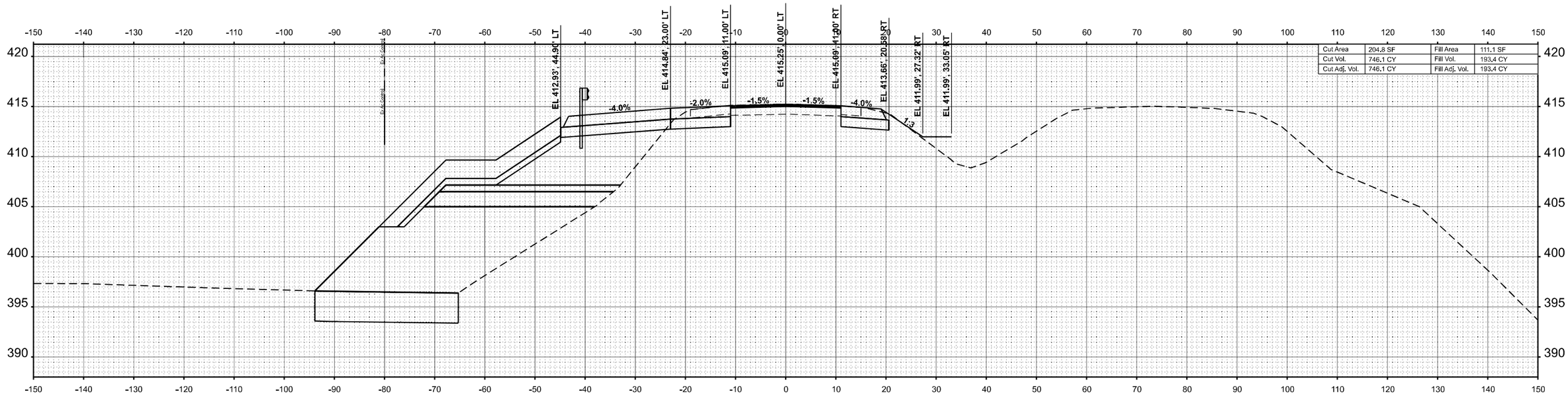

STA 334+50.00

FINAL SURVEY		BY	DATE
NOTE BOOK NO.	SURVEYED		
	PLOTTED		
	TEMPLATE		
	AREAS		
	AREAS CHECKED		

ORIGINAL SURVEY		BY	DATE
NOTE BOOK NO.	SURVEYED		
	PLOTTED		
	TEMPLATE		
	AREAS		
	AREAS CHECKED		

MODEL: 13WB_4 - 334+50.00 R2 [Sheet]
FILE NAME: P:\5XXX\5XXX-51XX\5000 - IDOT PTB 200-038 D9 IL 13 Crab Orchard Bridges\28-Trans\CAD\Project Drawings\D978373-ORD-XSec-Westbound.dgn

CIVIL DESIGN, INC.
WBE | DBE
EFFINGHAM, IL
LICENSE #184.003222

USER NAME = SBailes	DESIGNED -	REVISED -	
	DRAWN -	REVISED -	
PLOT SCALE = 0.16666633 ' / in.	CHECKED -	REVISED -	
PLOT DATE = 12/11/2024	DATE -	REVISED -	

STATE OF ILLINOIS
DEPARTMENT OF TRANSPORTATION

CROSS SECTIONS
IL 13 WB

SCALE: 1"=10' | SHEET 50 OF 76 SHEETS | STA. | TO STA.

F.A.P. RTE.	SECTION	COUNTY	TOTAL SHEETS	SHEET NO.
331	(1-4)R-5,RS-2,B-1,B-2,B-3,B-4	WILLIAMSON	519	413

CONTRACT NO. 78373

ILLINOIS | FED. AID PROJECT

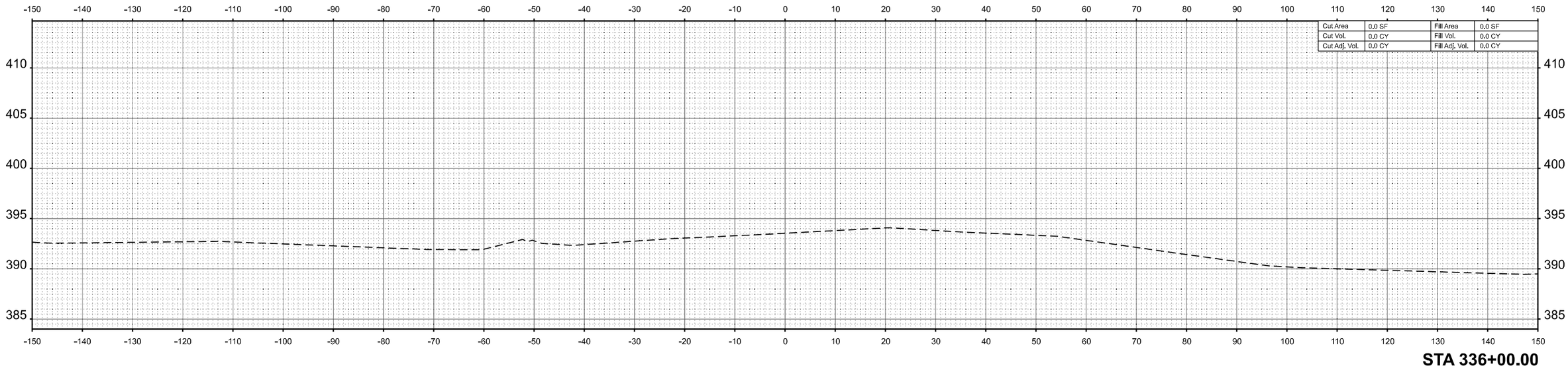

STA 336+00.00

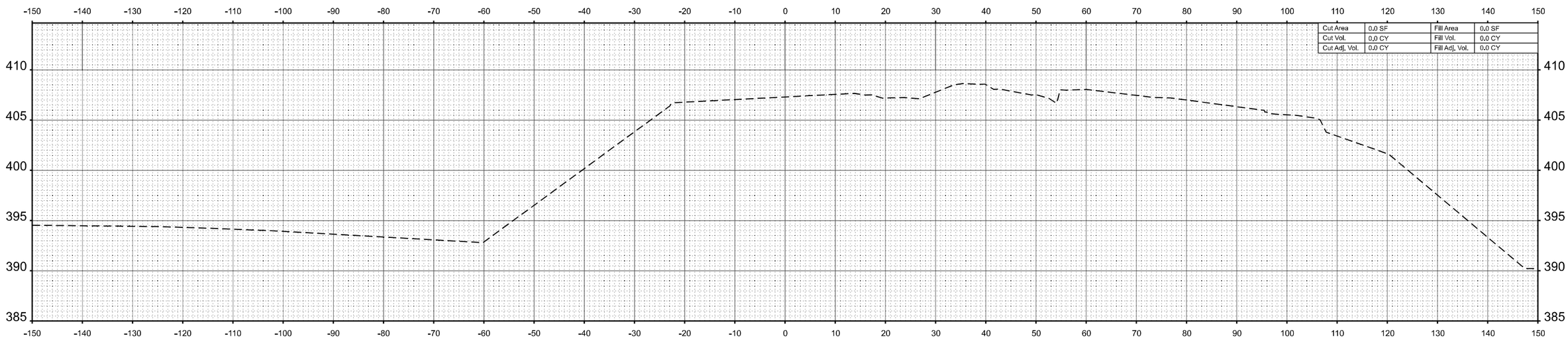

STA 335+50.00

FINAL SURVEY		BY	DATE
NOTE BOOK NO.	SURVEYED		
	PLOTTED		
	TEMPLATE		
	AREAS		
	AREAS CHECKED		

ORIGINAL SURVEY		BY	DATE
NOTE BOOK NO.	SURVEYED		
	PLOTTED		
	TEMPLATE		
	AREAS		
	AREAS CHECKED		

MODEL: 13WB_4 - 335+50.00 R2 [Sheet]
FILE NAME: P:\5XXX\5XXX-51XX\5000 - IDOT PTB 200-038 D9 IL 13 Crab Orchard Bridges\28-Trans\CAD\Project Drawings\D978373-ORD-XSec-Westbound.dgn

CIVIL DESIGN, INC.
WBE | DBE
EFFINGHAM, IL
LICENSE #184.003222

USER NAME = SBailes	DESIGNED -	REVISED -	
	DRAWN -	REVISED -	
PLOT SCALE = 0.16666633 ' / in.	CHECKED -	REVISED -	
PLOT DATE = 12/11/2024	DATE -	REVISED -	

STATE OF ILLINOIS
DEPARTMENT OF TRANSPORTATION

CROSS SECTIONS
IL 13 WB

SCALE: 1"=10' | SHEET 51 OF 76 SHEETS | STA. | TO STA.

F.A.P. RTE.	SECTION	COUNTY	TOTAL SHEETS	SHEET NO.
331	(1-4)R-5,RS-2,B-1,B-2,B-3,B-4	WILLIAMSON	519	414
		CONTRACT NO. 78373		
		ILLINOIS	FED. AID PROJECT	

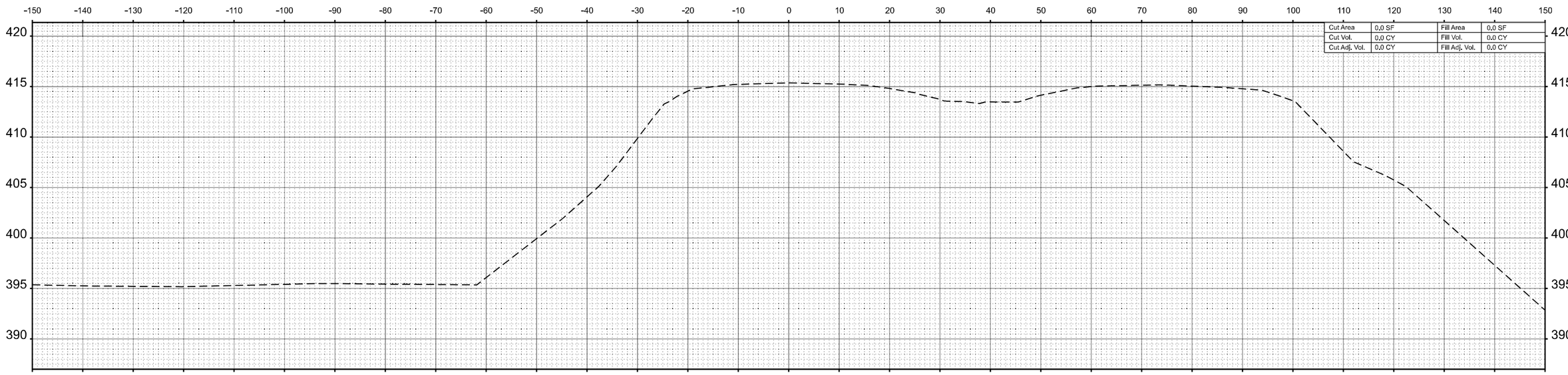

STA 337+00.00

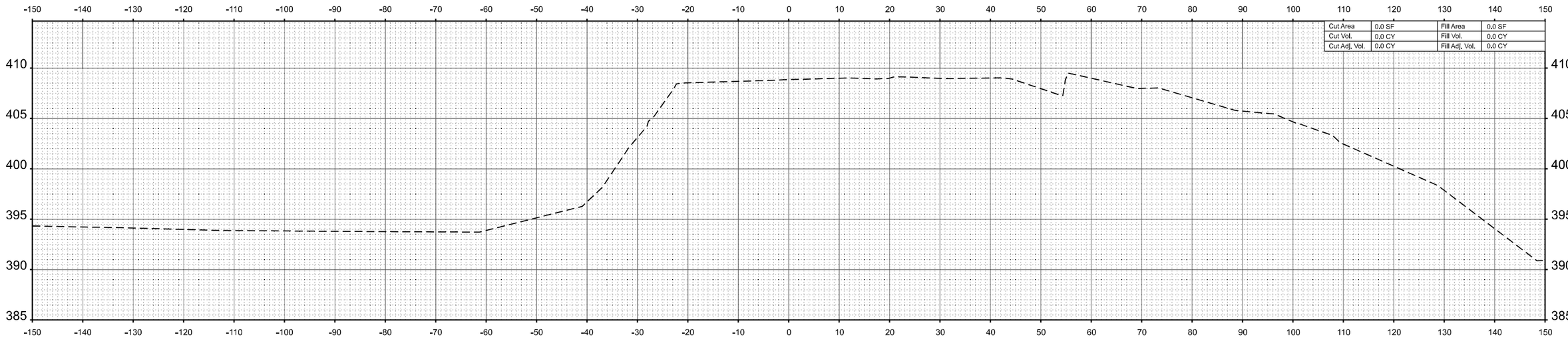

STA 336+50.00

FINAL SURVEY | NOTE BOOK NO. | SURVEYED | PLOTTED | TEMPLATE | AREAS | AREAS CHECKED | BY | DATE

ORIGINAL SURVEY | NOTE BOOK NO. | SURVEYED | PLOTTED | TEMPLATE | AREAS | AREAS CHECKED | BY | DATE

MODEL: 13WB_4 - 336+50.00 R2 [Sheet]
FILE NAME: P:\5XXX\5XXX-51XX\5000 - IDOT PTB 200-038 D9 IL 13 Crab Orchard Bridges\28-Trans\CAD\Project Drawings\D978373-ORD-XSec-Westbound.dgn

CIVIL DESIGN, INC.
WBE | DBE
EFFINGHAM, IL
LICENSE #184.003222

USER NAME = SBailes	DESIGNED -	REVISED -
	DRAWN -	REVISED -
PLOT SCALE = 0.16666633 ' / in.	CHECKED -	REVISED -
PLOT DATE = 12/11/2024	DATE -	REVISED -

STATE OF ILLINOIS
DEPARTMENT OF TRANSPORTATION

CROSS SECTIONS
IL 13 WB

SCALE: 1"=10' | SHEET 52 OF 76 SHEETS | STA. | TO STA.

F.A.P. RTE.	SECTION	COUNTY	TOTAL SHEETS	SHEET NO.
331	(1-4)R-5,RS-2,B-1,B-2,B-3,B-4	WILLIAMSON	519	415

CONTRACT NO. 78373

ILLINOIS | FED. AID PROJECT

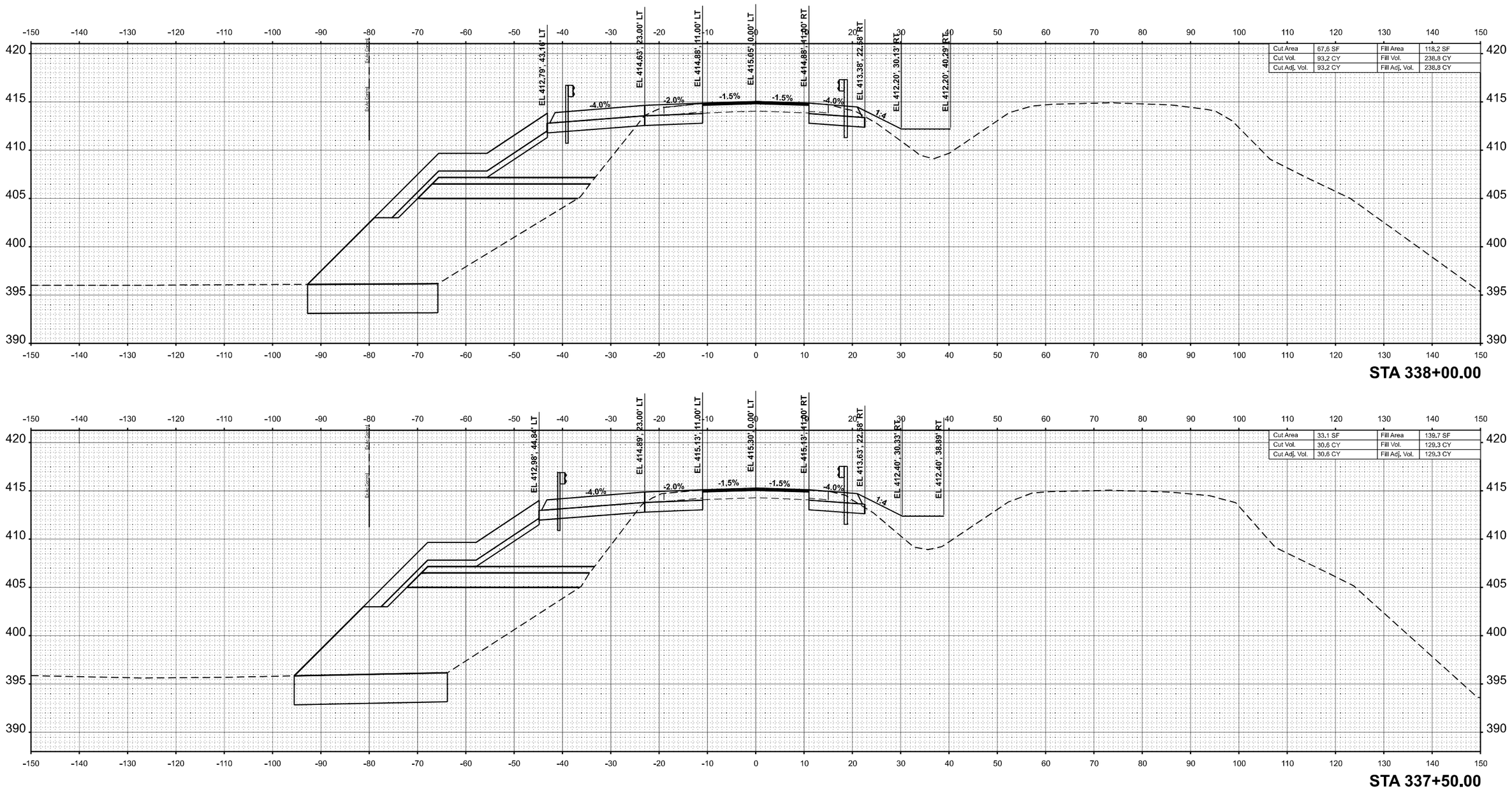

FINAL SURVEY — NOTE BOOK — NO. — SURVEYED — PLOTTED — TEMPLATE — AREAS — AREAS CHECKED — BY — DATE

ORIGINAL SURVEY — NOTE BOOK — NO. — SURVEYED — PLOTTED — TEMPLATE — AREAS — AREAS CHECKED — BY — DATE

MODEL: 13WB_4 - 337-50.00 R2 [Sheet]
FILE NAME: P:\5XXX\50\XX-51\XX5000 - IDOT PTB 200+098 D9 IL 13 Crab Orchard Bridges\28-Trans\CAD\Project Drawings\D9783737-CRD-XSec-Westbound.dgn

CIVIL DESIGN, INC.
WBE | DBE
EFFINGHAM, IL
LICENSE #184.003222

USER NAME = SBales	DESIGNED -	REVISED -	
	DRAWN -	REVISED -	
PLOT SCALE = 0.16666633 ' / In.	CHECKED -	REVISED -	
PLOT DATE = 12/11/2024	DATE -	REVISED -	

STATE OF ILLINOIS
DEPARTMENT OF TRANSPORTATION

CROSS SECTIONS
IL 13 WB

SCALE: 1"=10' | SHEET 53 OF 76 SHEETS | STA. | TO STA.

F.A.P. RTE.	SECTION	COUNTY	TOTAL SHEETS	SHEET NO.
331	(1-4)R-5,RS-2,B-1,B-2,B-3,B-4	WILLIAMSON	519	416
		CONTRACT NO. 78373		
		ILLINOIS	FED. AID PROJECT	

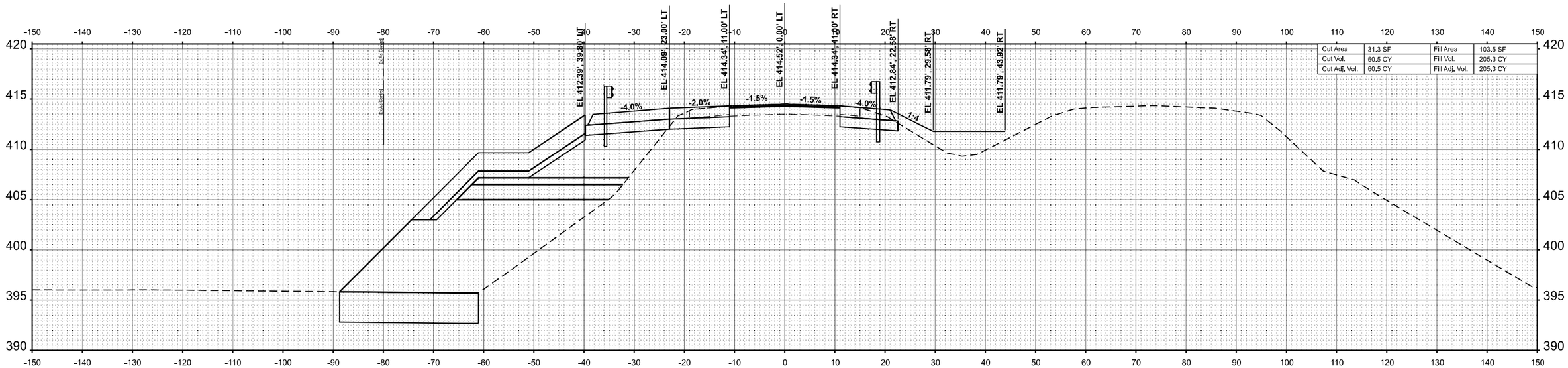

Cut Area	31.3 SF	Fill Area	103.5 SF
Cut Vol.	60.5 CY	Fill Vol.	205.3 CY
Cut Adj. Vol.	60.5 CY	Fill Adj. Vol.	205.3 CY

STA 339+00.00

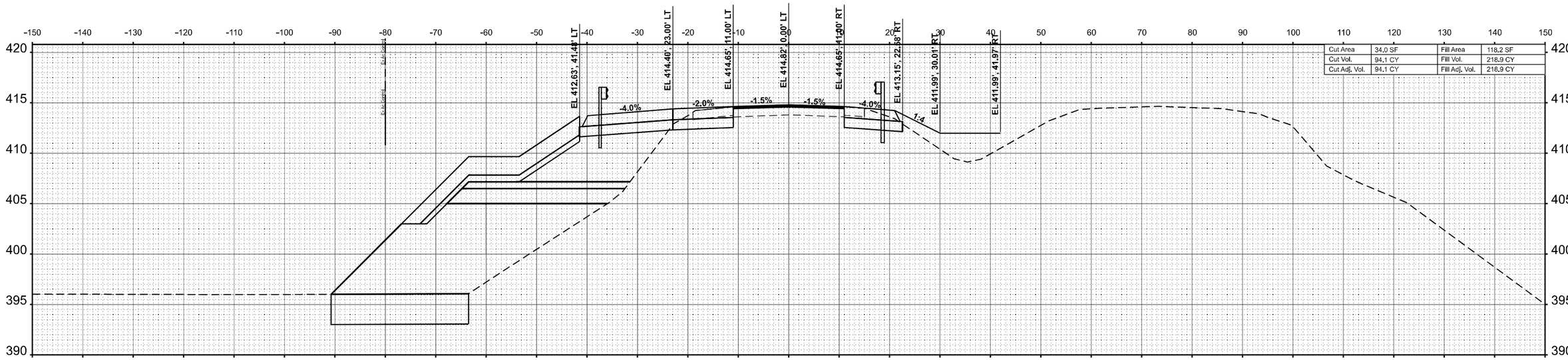

Cut Area	34.0 SF	Fill Area	118.2 SF
Cut Vol.	94.1 CY	Fill Vol.	218.9 CY
Cut Adj. Vol.	94.1 CY	Fill Adj. Vol.	218.9 CY

STA 338+50.00

FINAL SURVEY — NOTE BOOK NO. — SURVEYED — PLOTTED — TEMPLATE — AREAS — AREAS CHECKED — BY — DATE

ORIGINAL SURVEY — NOTE BOOK NO. — SURVEYED — PLOTTED — TEMPLATE — AREAS — AREAS CHECKED — BY — DATE

MODEL: 13WB_4 - 338+50.00 R2 [Sheet]
FILE NAME: P:\5XXX\50XX\51XX\5000 - IDOT PTB 200-038 D9 IL 13 Crab Orchard Bridges\28-Trans\CAD\Project Drawings\D978373-ORD-XSec-Westbound.dgn

CIVIL DESIGN, INC.
WBE | DBE
EFFINGHAM, IL
LICENSE #184.003222

USER NAME = SBales	DESIGNED -	REVISED -	
	DRAWN -	REVISED -	
PLOT SCALE = 0.16666633 ' / in.	CHECKED -	REVISED -	
PLOT DATE = 12/11/2024	DATE -	REVISED -	

STATE OF ILLINOIS
DEPARTMENT OF TRANSPORTATION

CROSS SECTIONS
IL 13 WB

SCALE: 1"=10' | SHEET 54 OF 76 SHEETS | STA. | TO STA.

F.A.P. RTE.	SECTION	COUNTY	TOTAL SHEETS	SHEET NO.
331	(1-4)R-5,RS-2,B-1,B-2,B-3,B-4	WILLIAMSON	519	417

CONTRACT NO. 78373

ILLINOIS | FED. AID PROJECT

FINAL SURVEY	NOTE BOOK	NO.
ORIGINAL SURVEY	NOTE BOOK	NO.

	BY	DATE
SURVEYED		
PLOTTED		
TEMPLATE		
AREAS		
AREAS CHECKED		

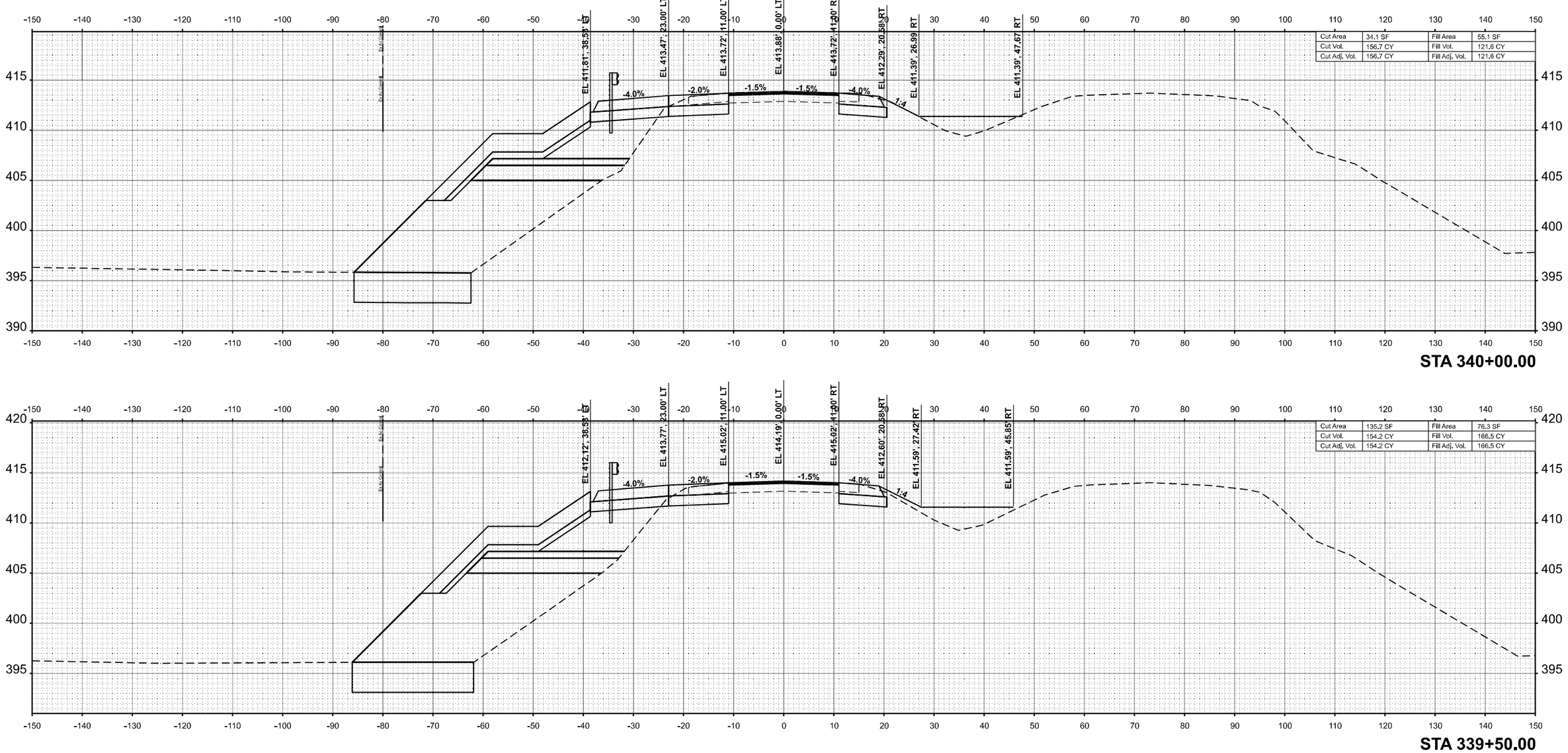

	BY	DATE
SURVEYED		
PLOTTED		
TEMPLATE		
AREAS		
AREAS CHECKED		

ORIGINAL SURVEY	NOTE BOOK	NO.

MODEL: 13WB_4 - 339+50.00 R2 [Sheet]
FILE NAME: P:\5XX\X150\X+51\X15000 - IDOT PTB 200-038 D9 IL 13 Crab Orchard Bridges\28-Trans\CAD\Project Drawings\D9787373-CRD-XSec-Westbound.dgn

CIVIL DESIGN, INC.
WBE | DBE
EFFINGHAM, IL
LICENSE #184.003222

USER NAME = SBales	DESIGNED -	REVISED -	
	DRAWN -	REVISED -	
PLOT SCALE = 0.16666633 ' / In.	CHECKED -	REVISED -	
PLOT DATE = 12/11/2024	DATE -	REVISED -	

STATE OF ILLINOIS
DEPARTMENT OF TRANSPORTATION

CROSS SECTIONS
IL 13 WB

SCALE: 1"=10' | SHEET 55 OF 76 SHEETS | STA. | TO STA.

F.A.P. RTE.	SECTION	COUNTY	TOTAL SHEETS	SHEET NO.
331	(1-4)R-5,RS-2,B-1,B-2,B-3,B-4	WILLIAMSON	519	418
		CONTRACT NO. 78373		
	ILLINOIS	FED. AID PROJECT		

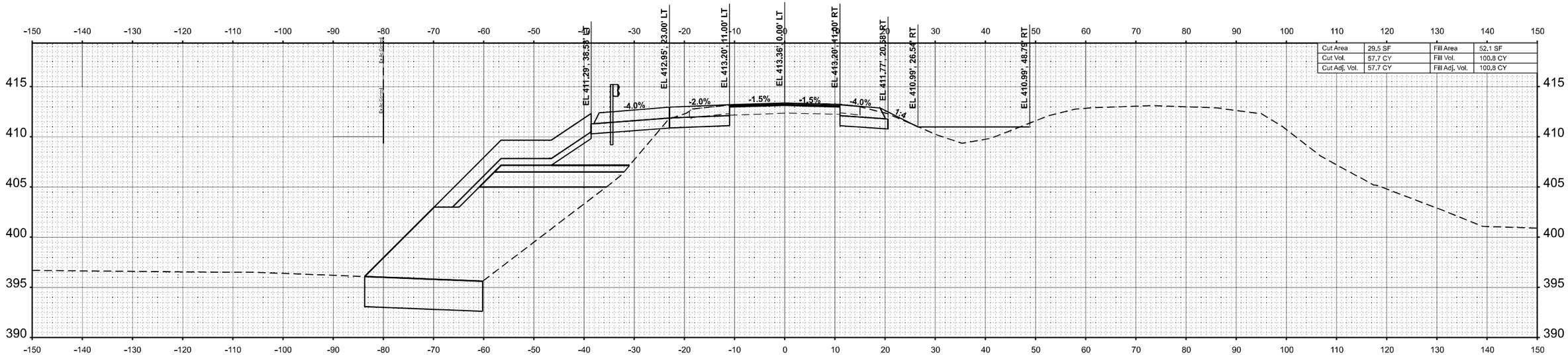

Cut Area	29.5 SF	Fill Area	52.1 SF
Cut Vol.	57.7 CY	Fill Vol.	100.8 CY
Cut Adj. Vol.	57.7 CY	Fill Adj. Vol.	100.8 CY

STA 341+00.00

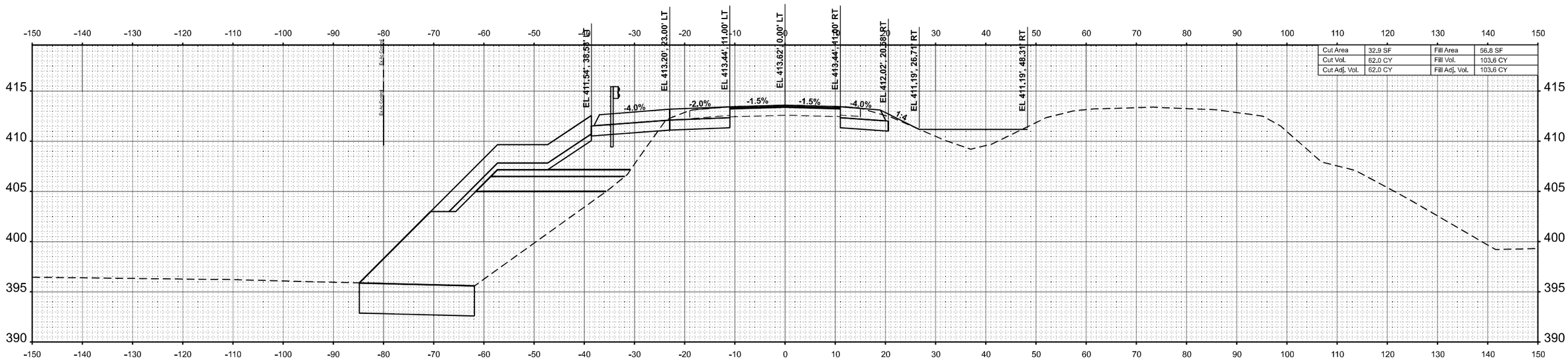

Cut Area	32.9 SF	Fill Area	56.8 SF
Cut Vol.	62.0 CY	Fill Vol.	103.6 CY
Cut Adj. Vol.	62.0 CY	Fill Adj. Vol.	103.6 CY

STA 340+50.00

FINAL SURVEY | NOTE BOOK NO. | SURVEYED | PLOTTED | TEMPLATE | AREAS | AREAS CHECKED | BY | DATE

ORIGINAL SURVEY | NOTE BOOK NO. | SURVEYED | PLOTTED | TEMPLATE | AREAS | AREAS CHECKED | BY | DATE

MODEL: 13WB_4 - 340+50.00 R2 [Sheet]
FILE NAME: P:\5XXX\5XXX-51XX\5000 - IDOT PTB 200-038 D9 IL 13 Crab Orchard Bridges\28-Trans\CAD\Project Drawings\D978373-ORD-XSec-Westbound.dgn

CIVIL DESIGN, INC.
WBE | DBE
EFFINGHAM, IL
LICENSE #184.003222

USER NAME = SBailes	DESIGNED -	REVISED -	
	DRAWN -	REVISED -	
PLOT SCALE = 0.16666633 ' / in.	CHECKED -	REVISED -	
PLOT DATE = 12/11/2024	DATE -	REVISED -	

STATE OF ILLINOIS
DEPARTMENT OF TRANSPORTATION

CROSS SECTIONS
IL 13 WB

SCALE: 1"=10' | SHEET 56 OF 76 SHEETS | STA. | TO STA.

F.A.P. RTE.	SECTION	COUNTY	TOTAL SHEETS	SHEET NO.
331	(1-4)R-5,RS-2,B-1,B-2,B-3,B-4	WILLIAMSON	519	419

CONTRACT NO. 78373

ILLINOIS | FED. AID PROJECT

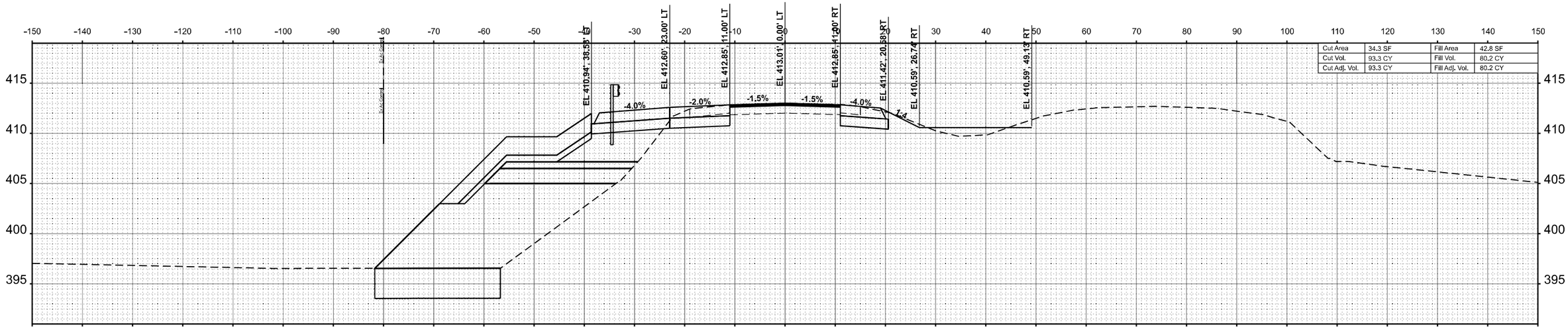

STA 342+00.00

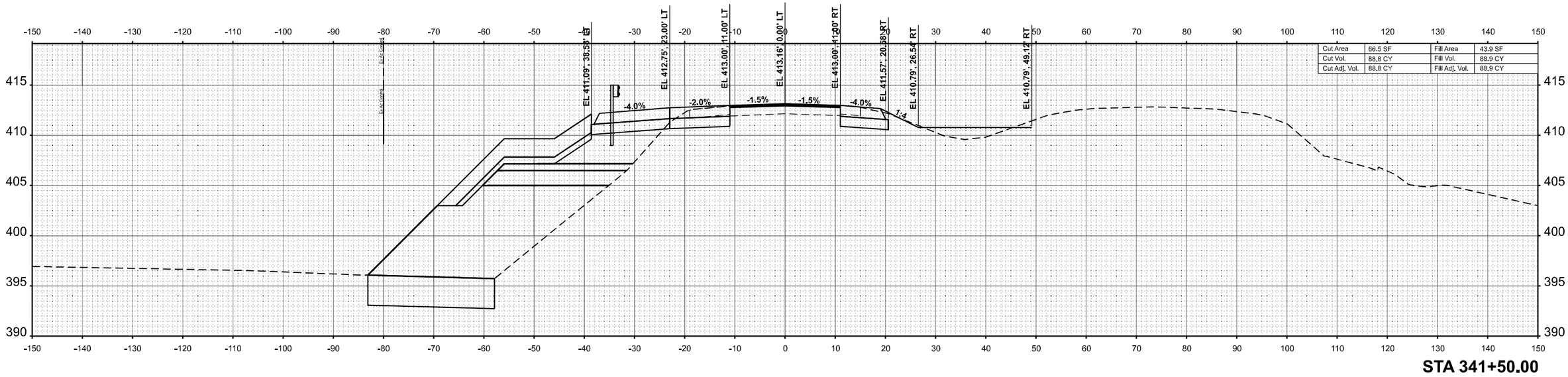

STA 341+50.00

FINAL SURVEY | NOTE BOOK | NO. | SURVEYED | PLOTTED | TEMPLATE | AREAS | AREAS CHECKED | BY | DATE

ORIGINAL SURVEY | NOTE BOOK | NO. | SURVEYED | PLOTTED | TEMPLATE | AREAS | AREAS CHECKED | BY | DATE

MODEL: 1SWB_4 - 341+50.00 R2 [Sheet]
FILE NAME: P:\5XX\50X\50XX\51XX\5000 - IDOT PTB 200-038 D9 IL 13 Crab Orchard Bridges\28-Trans\CAD-Project Drawings\D078373-XRD-XSec-Westbound.dgn

CIVIL DESIGN, INC.
WBE | DBE
EFFINGHAM, IL
LICENSE #184.003222

USER NAME = SBales	DESIGNED -	REVISED -	
	DRAWN -	REVISED -	
PLOT SCALE = 0.16666633 ' / In.	CHECKED -	REVISED -	
PLOT DATE = 12/11/2024	DATE -	REVISED -	

STATE OF ILLINOIS
DEPARTMENT OF TRANSPORTATION

CROSS SECTIONS
IL 13 WB

SCALE: 1"=10' | SHEET 57 OF 76 SHEETS | STA. | TO STA.

F.A.P. RTE.	SECTION	COUNTY	TOTAL SHEETS	SHEET NO.
331	(1-4)R-5,RS-2,B-1,B-2,B-3,B-4	WILLIAMSON	519	420
		CONTRACT NO. 78373		
		ILLINOIS	FED. AID PROJECT	

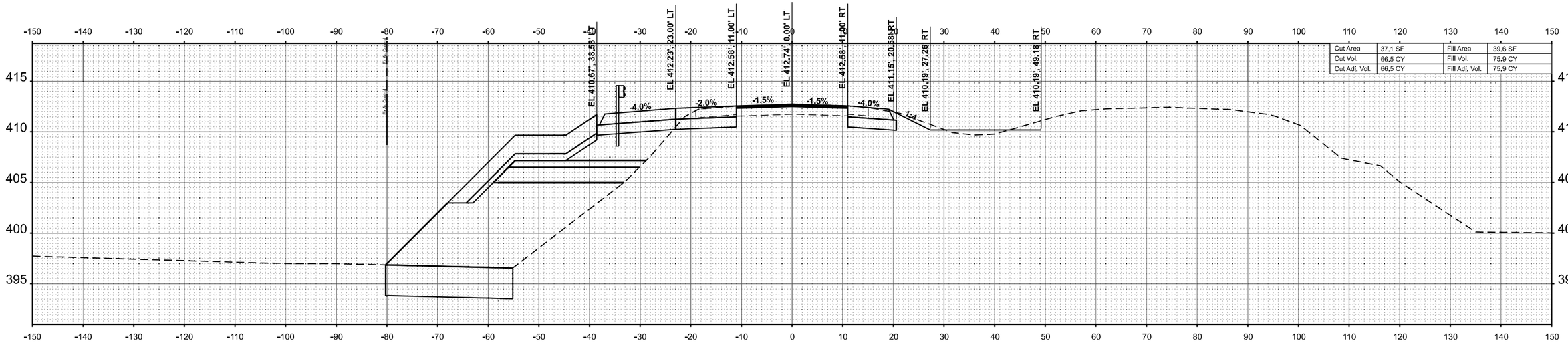

Cut Area	37.1 SF	Fill Area	39.6 SF
Cut Vol.	66.5 CY	Fill Vol.	75.9 CY
Cut Adj. Vol.	66.5 CY	Fill Adj. Vol.	75.9 CY

STA 343+00.00

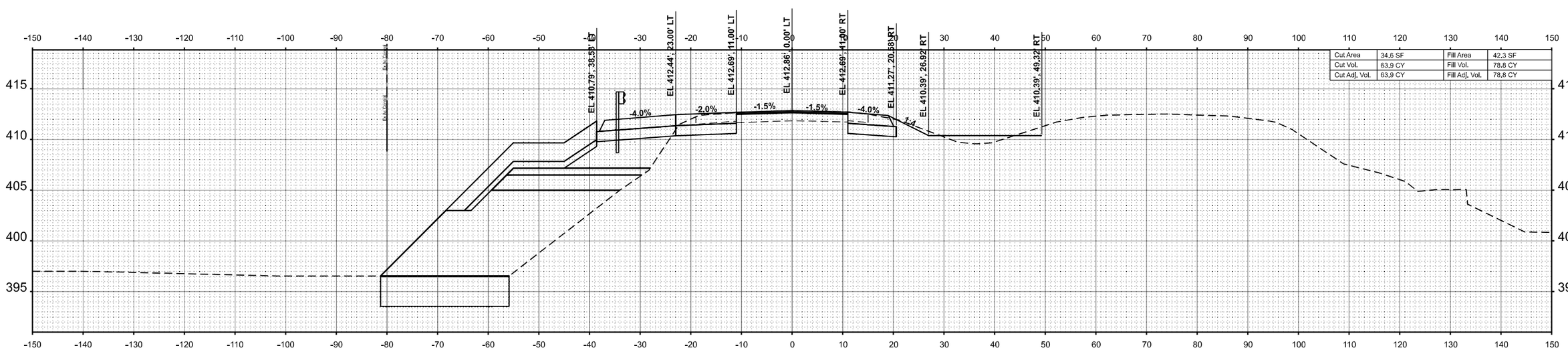

Cut Area	34.6 SF	Fill Area	42.3 SF
Cut Vol.	63.9 CY	Fill Vol.	78.8 CY
Cut Adj. Vol.	63.9 CY	Fill Adj. Vol.	78.8 CY

STA 342+50.00

FINAL SURVEY | NOTE BOOK NO. | SURVEYED | PLOTTED | TEMPLATE | AREAS | AREAS CHECKED | BY | DATE

ORIGINAL SURVEY | NOTE BOOK NO. | SURVEYED | PLOTTED | TEMPLATE | AREAS | AREAS CHECKED | BY | DATE

MODEL: 13WB_4 - 342+50.00 R2 [Sheet]
FILE NAME: P:\5XX\50XX\51XX\5000 - IDOT PTB 200-038 D9 IL 13 Crab Orchard Bridges\28-Trans\CAD\Project Drawings\D978373-ORD-XSec-Westbound.dgn

CIVIL DESIGN, INC.
WBE | DBE
EFFINGHAM, IL
LICENSE #184.003222

USER NAME = SBales	DESIGNED -	REVISED -	
	DRAWN -	REVISED -	
PLOT SCALE = 0.16666633 ' / in.	CHECKED -	REVISED -	
PLOT DATE = 12/11/2024	DATE -	REVISED -	

STATE OF ILLINOIS
DEPARTMENT OF TRANSPORTATION

CROSS SECTIONS
IL 13 WB

SCALE: 1"=10' | SHEET 58 OF 76 SHEETS | STA. | TO STA.

F.A.P. RTE.	SECTION	COUNTY	TOTAL SHEETS	SHEET NO.
331	(1-4)R-5,RS-2,B-1,B-2,B-3,B-4	WILLIAMSON	519	421
		CONTRACT NO. 78373		
		ILLINOIS	FED. AID PROJECT	

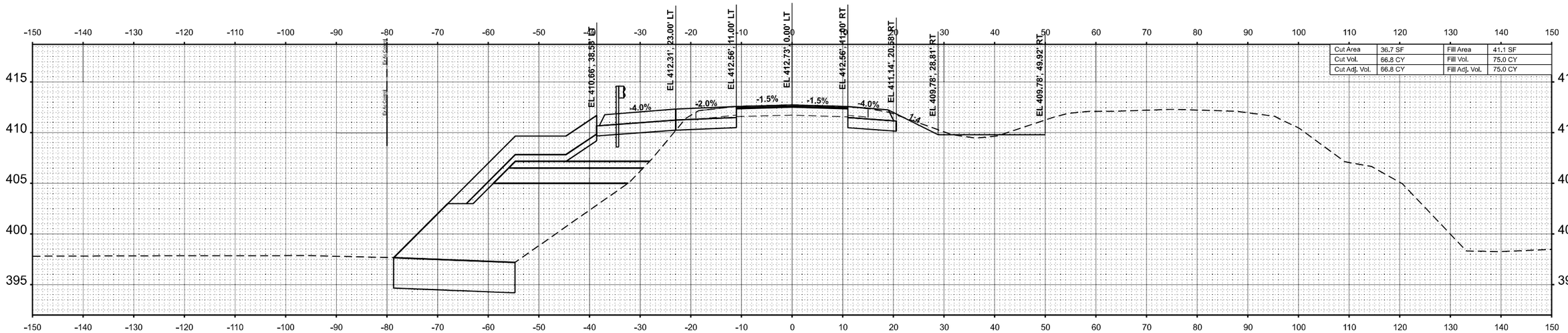

Cut Area	36.7 SF	Fill Area	41.1 SF
Cut Vol.	66.8 CY	Fill Vol.	75.0 CY
Cut Adj. Vol.	66.8 CY	Fill Adj. Vol.	75.0 CY

STA 344+00.00

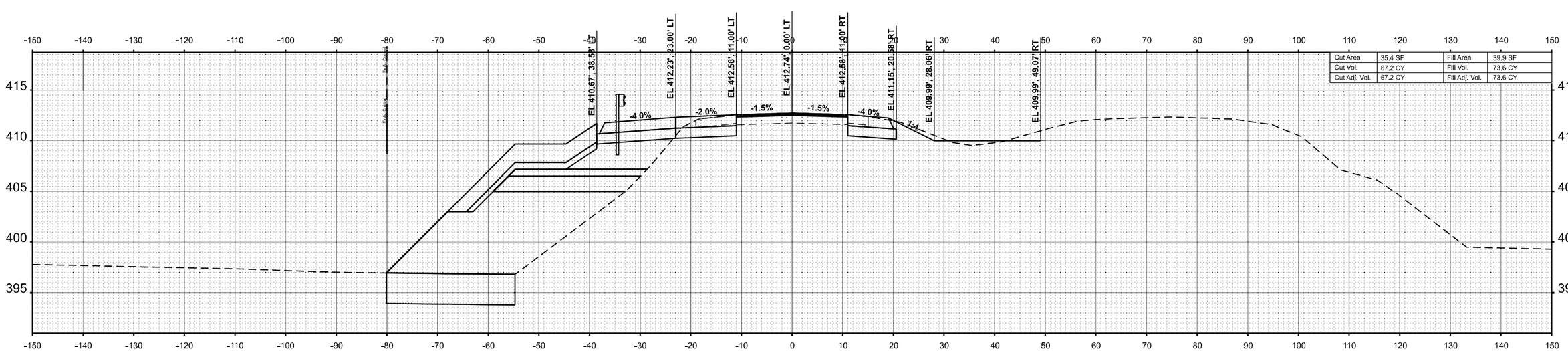

Cut Area	35.4 SF	Fill Area	39.9 SF
Cut Vol.	67.2 CY	Fill Vol.	73.6 CY
Cut Adj. Vol.	67.2 CY	Fill Adj. Vol.	73.6 CY

STA 343+50.00

FINAL SURVEY | NOTE BOOK NO. | SURVEYED | PLOTTED | TEMPLATE | AREAS | AREAS CHECKED | BY | DATE

ORIGINAL SURVEY | NOTE BOOK NO. | SURVEYED | PLOTTED | TEMPLATE | AREAS | AREAS CHECKED | BY | DATE

MODEL: 13WB_4 - 343+50.00 R2 [Sheet]
FILE NAME: P:\5XXX\50XX-51XX\5000 - IDOT PTB 200-038 D9 IL 13 Crab Orchard Bridges\28-Trans\CAD\Project Drawings\D978373-ORD-XSec-Westbound.dgn

CIVIL DESIGN, INC.
WBE | DBE
EFFINGHAM, IL
LICENSE #184.003222

USER NAME = SBales	DESIGNED -	REVISED -	
	DRAWN -	REVISED -	
PLOT SCALE = 0.16666633 ' / in.	CHECKED -	REVISED -	
PLOT DATE = 12/11/2024	DATE -	REVISED -	

STATE OF ILLINOIS
DEPARTMENT OF TRANSPORTATION

CROSS SECTIONS
IL 13 WB

SCALE: 1"=10' | SHEET 59 OF 76 SHEETS | STA. | TO STA.

F.A.P. RTE.	SECTION	COUNTY	TOTAL SHEETS	SHEET NO.
331	(1-4)R-5,RS-2,B-1,B-2,B-3,B-4	WILLIAMSON	519	422

CONTRACT NO. 78373

ILLINOIS | FED. AID PROJECT

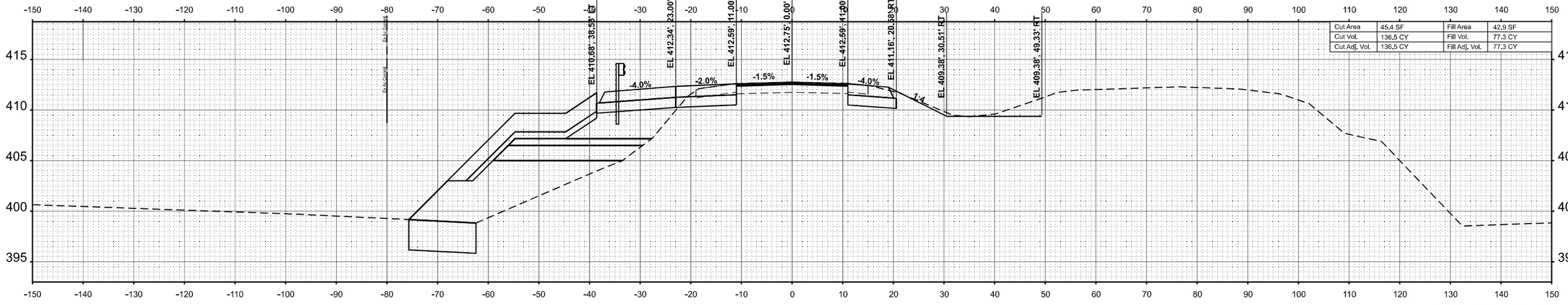

Cut Area	45.4 SF	Fill Area	42.9 SF
Cut Vol.	136.5 CY	Fill Vol.	77.3 CY
Cut Adj. Vol.	136.5 CY	Fill Adj. Vol.	77.3 CY

STA 345+00.00

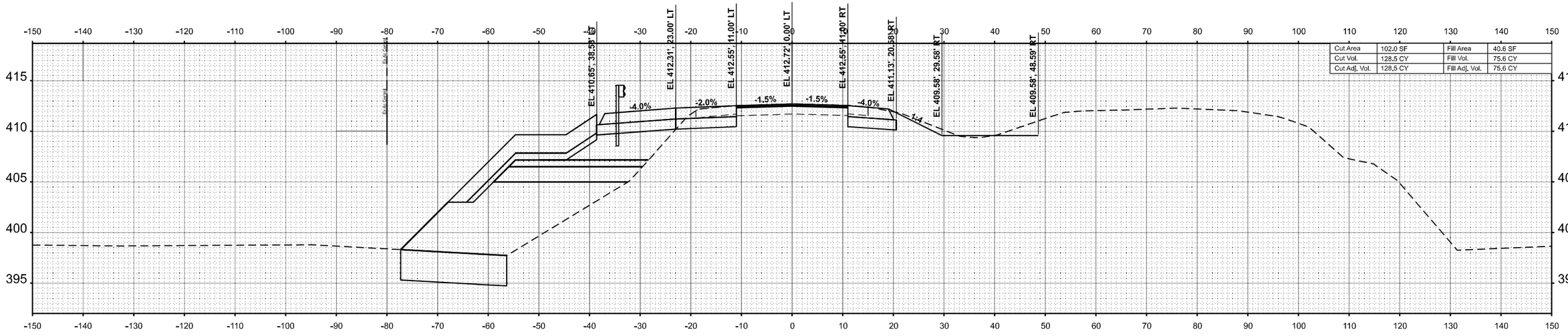

Cut Area	102.0 SF	Fill Area	40.6 SF
Cut Vol.	128.5 CY	Fill Vol.	75.6 CY
Cut Adj. Vol.	128.5 CY	Fill Adj. Vol.	75.6 CY

STA 344+50.00

FINAL SURVEY — NOTE BOOK NO. — SURVEYED — PLOTTED — TEMPLATE — AREAS — AREAS CHECKED — BY — DATE

ORIGINAL SURVEY — NOTE BOOK NO. — SURVEYED — PLOTTED — TEMPLATE — AREAS — AREAS CHECKED — BY — DATE

MODEL: 13WB_4 - 344+50.00 R2 [Sheet]
FILE NAME: P:\5XX\50XX-51XX\5000 - IDOT PTB 200-038 D9 IL 13 Crab Orchard Bridges\28-Trans\CAD\Project Drawings\D978373-ORD-XSec-Westbound.dgn

CIVIL DESIGN, INC.
WBE | DBE
EFFINGHAM, IL
LICENSE #184.003222

USER NAME = SBailes	DESIGNED -	REVISED -	
	DRAWN -	REVISED -	
PLOT SCALE = 0.16666633 ' / in.	CHECKED -	REVISED -	
PLOT DATE = 12/11/2024	DATE -	REVISED -	

STATE OF ILLINOIS
DEPARTMENT OF TRANSPORTATION

CROSS SECTIONS
IL 13 WB

SCALE: 1"=10' | SHEET 60 OF 76 SHEETS | STA. | TO STA.

F.A.P. RTE.	SECTION	COUNTY	TOTAL SHEETS	SHEET NO.
331	(1-4)R-5,RS-2,B-1,B-2,B-3,B-4	WILLIAMSON	519	423

CONTRACT NO. 78373

ILLINOIS | FED. AID PROJECT

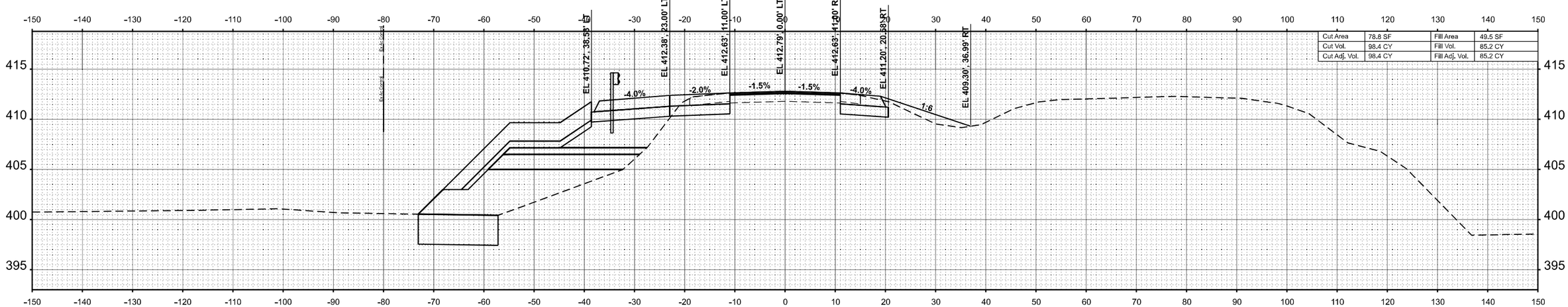

STA 346+00.00

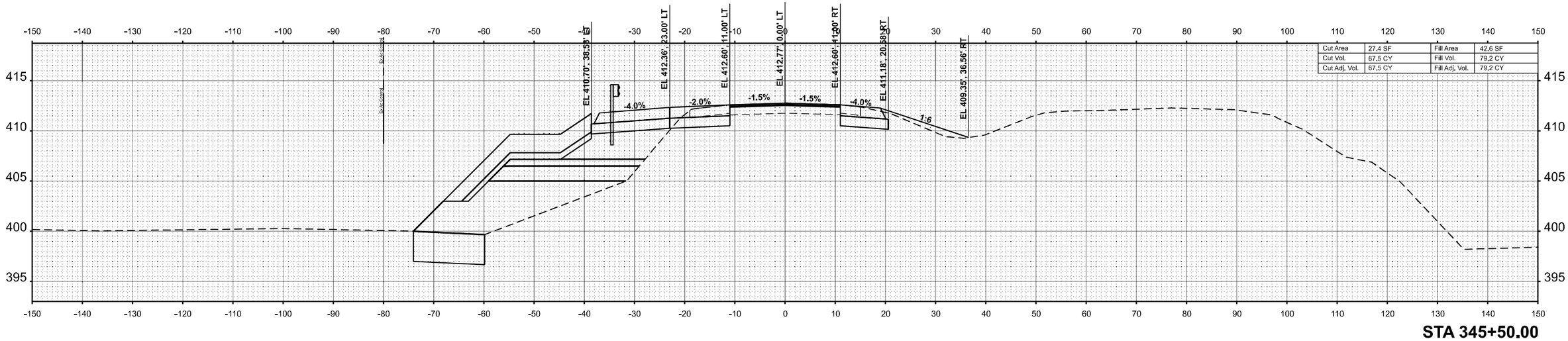

STA 345+50.00

FINAL SURVEY — NOTE BOOK — NO. — SURVEYED — PLOTTED — TEMPLATE — AREAS — AREAS CHECKED — BY — DATE

ORIGINAL SURVEY — NOTE BOOK — NO. — SURVEYED — PLOTTED — TEMPLATE — AREAS — AREAS CHECKED — BY — DATE

MODEL: 13WB_4 - 345+50.00 R2 [Sheet]
FILE NAME: P:\5XX\50X\X-51XX\5000 - IDOT PTB 200+038 D9 IL 13 Crab Orchard Bridges\28-Trans\CAD\Project Drawings\D978373-CRD-XSec-Westbound.dgn

CIVIL DESIGN, INC.
WBE | DBE
EFFINGHAM, IL
LICENSE #184.003222

USER NAME = SBales	DESIGNED -	REVISED -
	DRAWN -	REVISED -
PLOT SCALE = 0.16666633 ' / In.	CHECKED -	REVISED -
PLOT DATE = 12/11/2024	DATE -	REVISED -

STATE OF ILLINOIS
DEPARTMENT OF TRANSPORTATION

CROSS SECTIONS
IL 13 WB

SCALE: 1"=10' | SHEET 61 OF 76 SHEETS | STA. | TO STA.

F.A.P. RTE.	SECTION	COUNTY	TOTAL SHEETS	SHEET NO.
331	(1-4)R-5,RS-2,B-1,B-2,B-3,B-4	WILLIAMSON	519	424
		CONTRACT NO. 78373		
		ILLINOIS	FED. AID PROJECT	

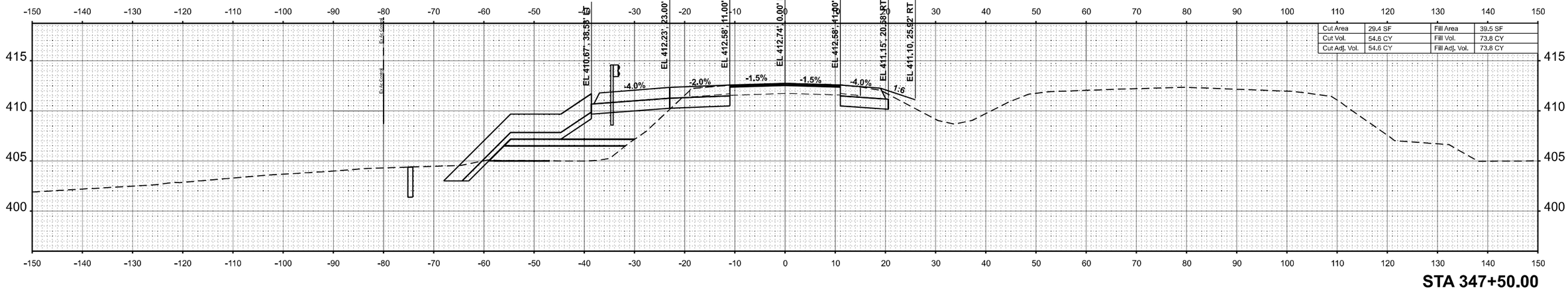

STA 347+50.00

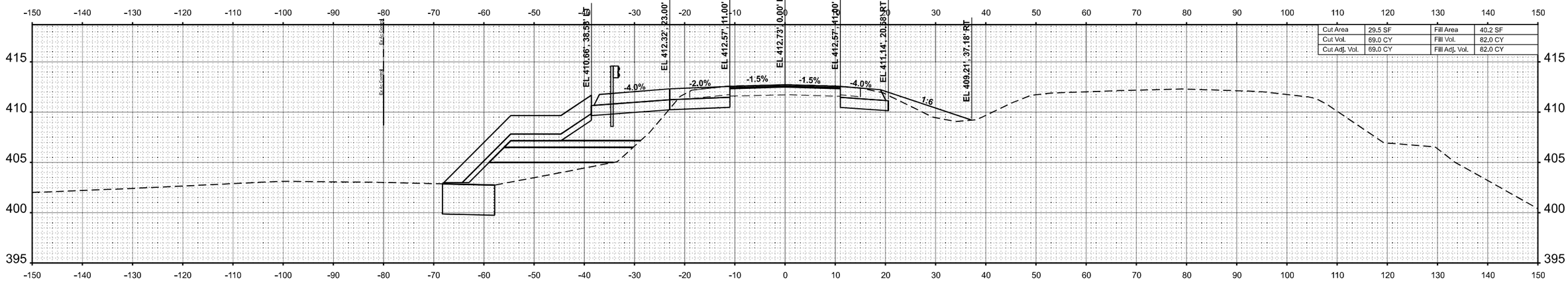

STA 347+00.00

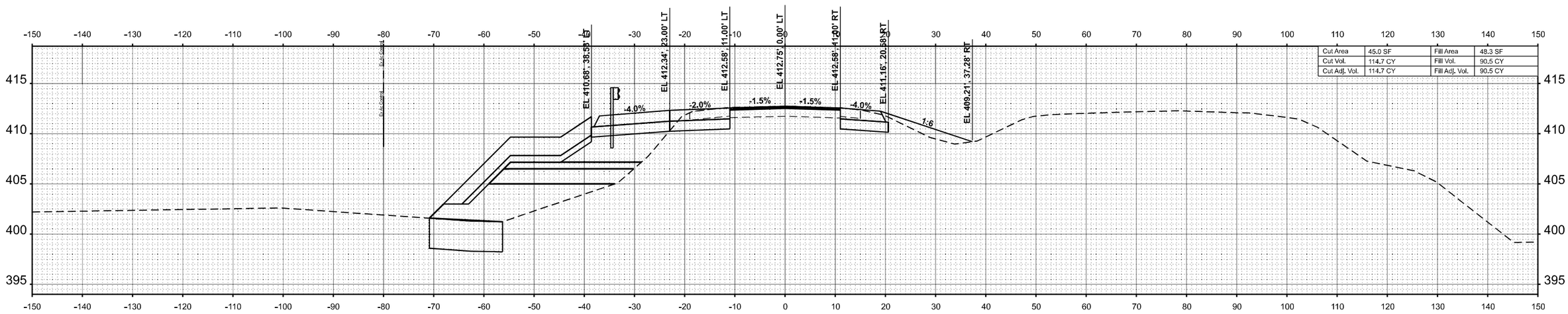

STA 346+50.00

FINAL SURVEY	NOTE BOOK	NO.
SURVEYED		
PLOTTED		
TEMPLATE		
AREAS		
AREAS CHECKED		

BY	DATE

ORIGINAL SURVEY	NOTE BOOK	NO.
SURVEYED		
PLOTTED		
TEMPLATE		
AREAS		
AREAS CHECKED		

BY	DATE

MODEL: 13WB_4 - 346+50.00 R2 [Sheet]
FILE NAME: P:\5XX\50X\50XX\51XX\51000 - IDOT PTB 200-038 D9 IL 13 Crab Orchard Bridges\28-Trans\CAD-Project Drawings\D078373-XRD-X\Sec-Westbound.dgn

CIVIL DESIGN, INC.
WBE | DBE
EFFINGHAM, IL
LICENSE #184.003222

USER NAME = SBales	DESIGNED -	REVISED -	
	DRAWN -	REVISED -	
PLOT SCALE = 0.16666633 ' / In.	CHECKED -	REVISED -	
PLOT DATE = 12/11/2024	DATE -	REVISED -	

STATE OF ILLINOIS
DEPARTMENT OF TRANSPORTATION

CROSS SECTIONS
IL 13 WB

SCALE: 1"=10' | SHEET 62 OF 76 SHEETS | STA. | TO STA.

F.A.P. RTE.	SECTION	COUNTY	TOTAL SHEETS	SHEET NO.
331	(1-4)R-5,RS-2,B-1,B-2,B-3,B-4	WILLIAMSON	519	425
		CONTRACT NO. 78373		
	ILLINOIS	FED. AID PROJECT		

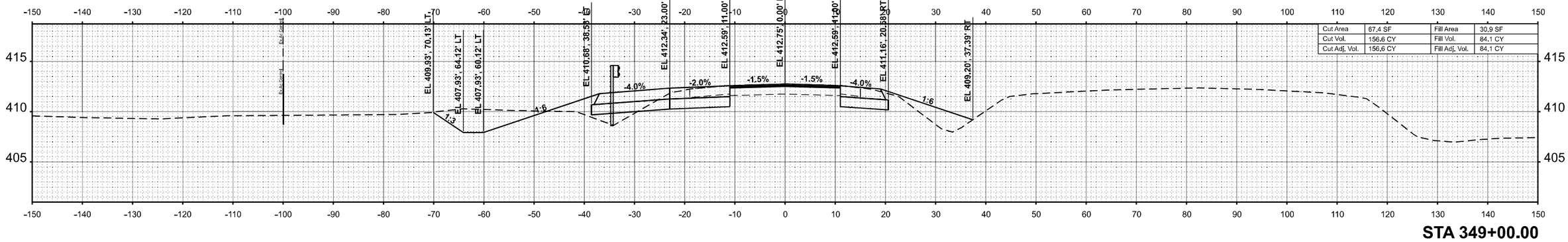

STA 349+00.00

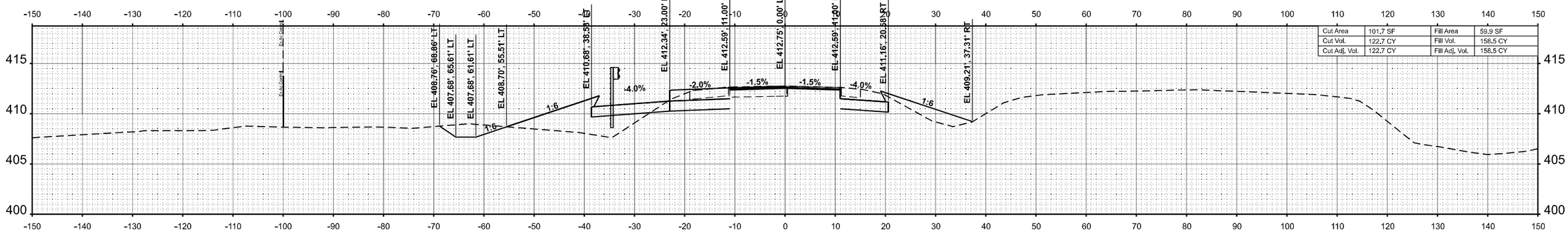

STA 348+50.00

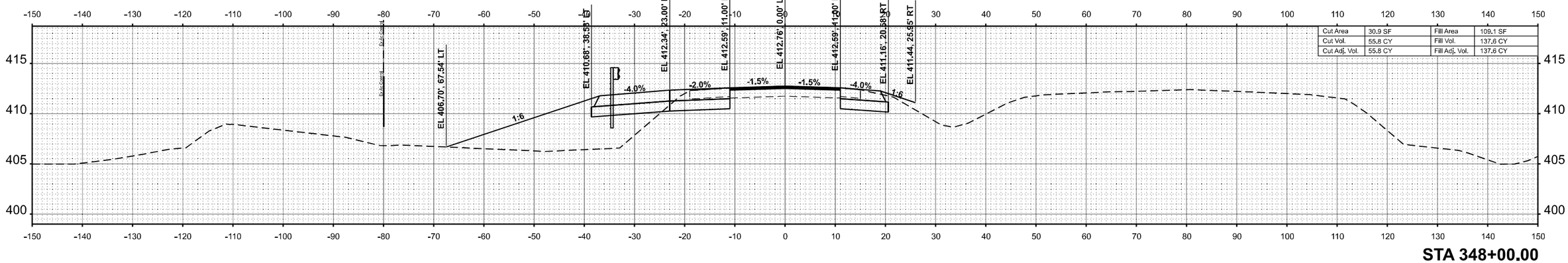

STA 348+00.00

FINAL SURVEY	BY	DATE
SURVEYED		
PLOTTED		
TEMPLATE		
NOTE BOOK	AREAS	
NO.	AREAS CHECKED	

ORIGINAL SURVEY	BY	DATE
SURVEYED		
PLOTTED		
TEMPLATE		
NOTE BOOK	AREAS	
NO.	AREAS CHECKED	

MODEL: 13WB_4 - 348+00.00 R2 (Sheet)
FILE NAME: P:\5XXX\50XX\51\X15000 - IDOT PTB 200-238 D9 IL 13 Crab Orchard Bridges\28-Trans\CAD\Project Drawings\D9787373-CRD-XSec-Westbound.dgn

CIVIL DESIGN, INC.
WBE | DBE
EFFINGHAM, IL
LICENSE #184.003222

USER NAME = SBales	DESIGNED -	REVISED -	
	DRAWN -	REVISED -	
PLOT SCALE = 0.16666633 ' / In.	CHECKED -	REVISED -	
PLOT DATE = 12/11/2024	DATE -	REVISED -	

STATE OF ILLINOIS
DEPARTMENT OF TRANSPORTATION

CROSS SECTIONS
IL 13 WB

SCALE: 1"=10' | SHEET 63 OF 76 SHEETS | STA. | TO STA.

F.A.P. RTE.	SECTION	COUNTY	TOTAL SHEETS	SHEET NO.
331	(1-4)R-5,RS-2,B-1,B-2,B-3,B-4	WILLIAMSON	519	426
		CONTRACT NO. 78373		
	ILLINOIS	FED. AID PROJECT		

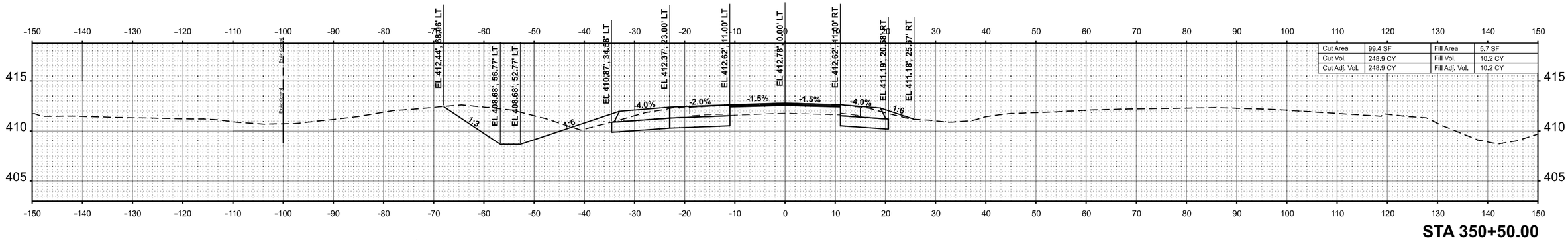

Cut Area	99.4 SF	Fill Area	5.7 SF
Cut Vol.	248.9 CY	Fill Vol.	10.2 CY
Cut Adj. Vol.	248.9 CY	Fill Adj. Vol.	10.2 CY

STA 350+50.00

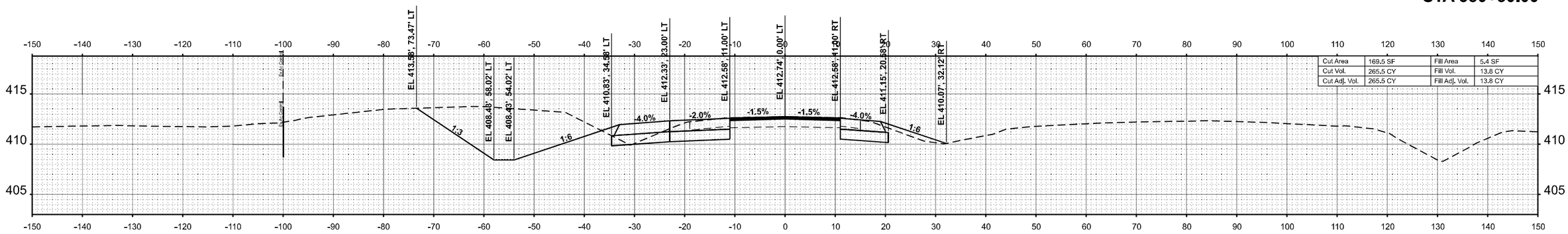

Cut Area	169.5 SF	Fill Area	5.4 SF
Cut Vol.	265.5 CY	Fill Vol.	13.8 CY
Cut Adj. Vol.	265.5 CY	Fill Adj. Vol.	13.8 CY

STA 350+00.00

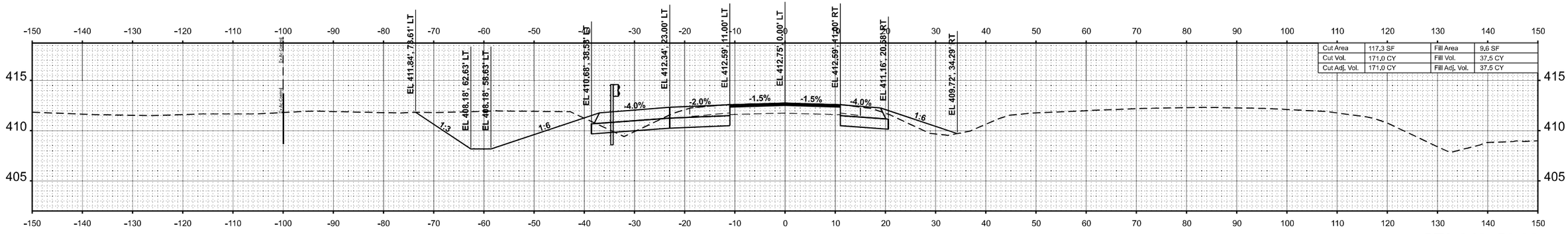

Cut Area	117.3 SF	Fill Area	9.6 SF
Cut Vol.	171.0 CY	Fill Vol.	37.5 CY
Cut Adj. Vol.	171.0 CY	Fill Adj. Vol.	37.5 CY

STA 349+50.00

FINAL SURVEY | NOTE BOOK NO. | SURVEYED | PLOTTED | TEMPLATE | AREAS | AREAS CHECKED | BY | DATE

ORIGINAL SURVEY | NOTE BOOK NO. | SURVEYED | PLOTTED | TEMPLATE | AREAS | AREAS CHECKED | BY | DATE

MODEL: 13WB_4 - 349+50.00 R2 [Sheet]
FILE NAME: P:\5XX\50XX-51XX\5000 - IDOT PTB 200-038 D9 IL 13 Crab Orchard Bridges\28-Trans\CAD\Project Drawings\D978373-ORD-XSec-Westbound.dgn

CIVIL DESIGN, INC.
WBE | DBE
EFFINGHAM, IL
LICENSE #184.003222

USER NAME = SBailes	DESIGNED -	REVISED -	
	DRAWN -	REVISED -	
PLOT SCALE = 0.16666633 ' / in.	CHECKED -	REVISED -	
PLOT DATE = 12/11/2024	DATE -	REVISED -	

STATE OF ILLINOIS
DEPARTMENT OF TRANSPORTATION

CROSS SECTIONS
IL 13 WB

SCALE: 1"=10' | SHEET 64 OF 76 SHEETS | STA. | TO STA.

F.A.P. RTE.	SECTION	COUNTY	TOTAL SHEETS	SHEET NO.
331	(1-4)R-5,RS-2,B-1,B-2,B-3,B-4	WILLIAMSON	519	427

CONTRACT NO. 78373

ILLINOIS | FED. AID PROJECT



Cut Area	191.9 SF	Fill Area	1.2 SF
Cut Vol.	318.6 CY	Fill Vol.	1.1 CY
Cut Adj. Vol.	318.6 CY	Fill Adj. Vol.	1.1 CY

STA 352+00.00

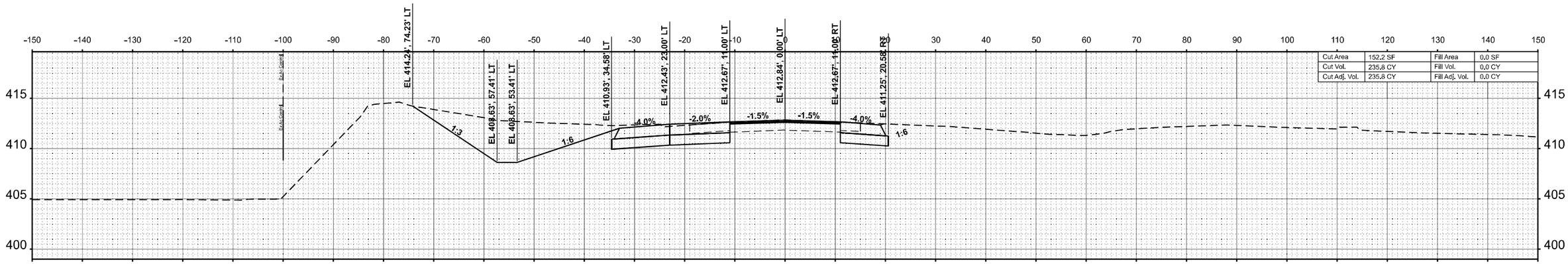

Cut Area	152.2 SF	Fill Area	0.0 SF
Cut Vol.	235.8 CY	Fill Vol.	0.0 CY
Cut Adj. Vol.	235.8 CY	Fill Adj. Vol.	0.0 CY

STA 351+50.00

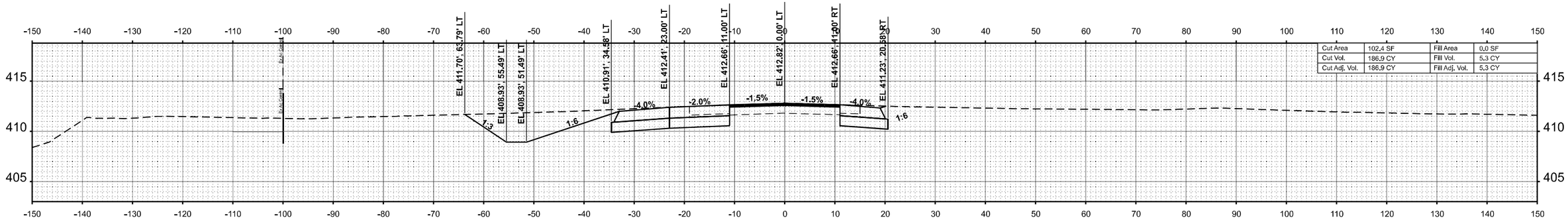

Cut Area	102.4 SF	Fill Area	0.0 SF
Cut Vol.	186.9 CY	Fill Vol.	5.3 CY
Cut Adj. Vol.	186.9 CY	Fill Adj. Vol.	5.3 CY

STA 351+00.00

FINAL SURVEY | NOTE BOOK | NO. | SURVEYED | PLOTTED | TEMPLATE | AREAS | AREAS CHECKED | BY | DATE

ORIGINAL SURVEY | NOTE BOOK | NO. | SURVEYED | PLOTTED | TEMPLATE | AREAS | AREAS CHECKED | BY | DATE

MODEL: 13WB_4 - 351+00.00 R2 [Sheet]
FILE NAME: P:\5XX\5000\-51X\5000 - IDOT PTB 200-038 D9 IL 13 Crab Orchard Bridges\28-Trans\CAD\Project Drawings\D978373-ORD-XSec-Westbound.dgn

CIVIL DESIGN, INC.
WBE | DBE
EFFINGHAM, IL
LICENSE #184.003222

USER NAME = SBailes	DESIGNED -	REVISED -	
	DRAWN -	REVISED -	
PLOT SCALE = 0.16666633 ' / in.	CHECKED -	REVISED -	
PLOT DATE = 12/11/2024	DATE -	REVISED -	

STATE OF ILLINOIS
DEPARTMENT OF TRANSPORTATION

CROSS SECTIONS
IL 13 WB

SCALE: 1"=10' | SHEET 65 OF 76 SHEETS | STA. | TO STA.

F.A.P. RTE.	SECTION	COUNTY	TOTAL SHEETS	SHEET NO.
331	(1-4)R-5,RS-2,B-1,B-2,B-3,B-4	WILLIAMSON	519	428

CONTRACT NO. 78373

ILLINOIS | FED. AID PROJECT

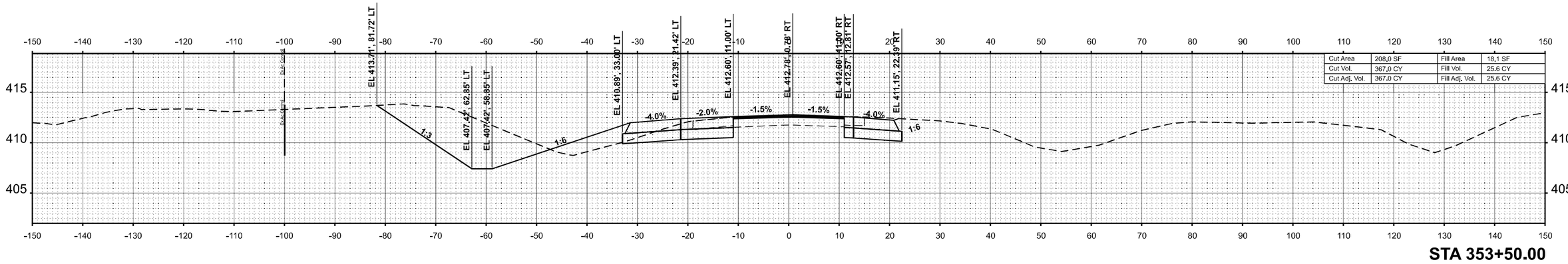

Cut Area	208.0 SF	Fill Area	18.1 SF
Cut Vol.	367.0 CY	Fill Vol.	25.6 CY
Cut Adj. Vol.	367.0 CY	Fill Adj. Vol.	25.6 CY

STA 353+50.00

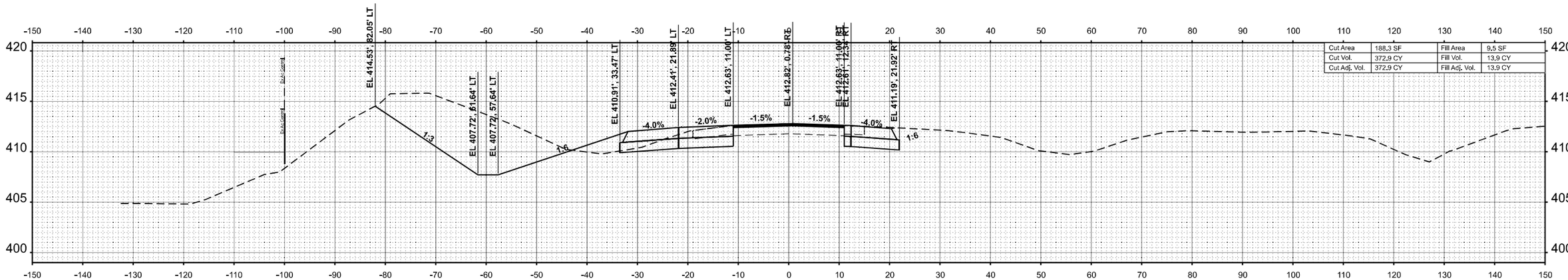

Cut Area	188.3 SF	Fill Area	9.5 SF
Cut Vol.	372.9 CY	Fill Vol.	13.9 CY
Cut Adj. Vol.	372.9 CY	Fill Adj. Vol.	13.9 CY

STA 353+00.00

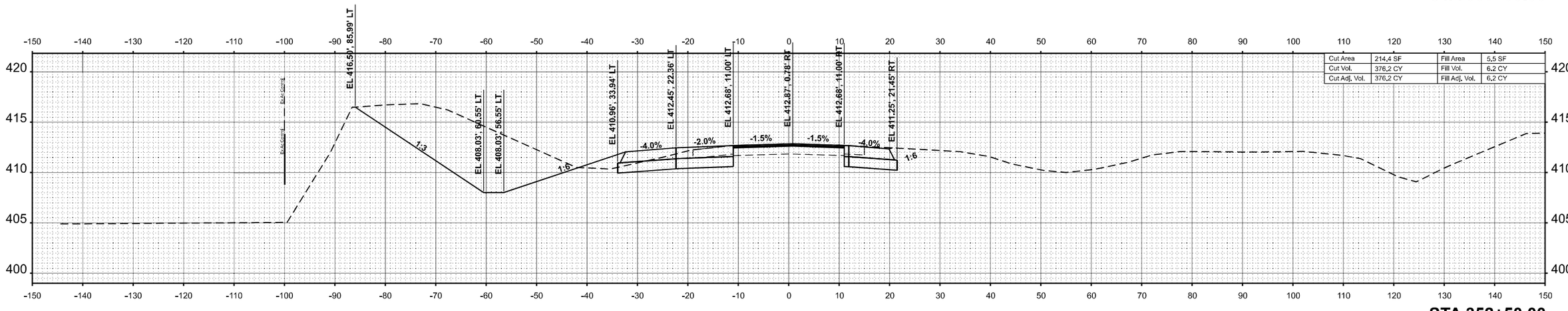

Cut Area	214.4 SF	Fill Area	5.5 SF
Cut Vol.	376.2 CY	Fill Vol.	6.2 CY
Cut Adj. Vol.	376.2 CY	Fill Adj. Vol.	6.2 CY

STA 352+50.00

FINAL SURVEY | NOTE BOOK NO. | SURVEYED | PLOTTED | TEMPLATE | AREAS | AREAS CHECKED | BY | DATE

ORIGINAL SURVEY | NOTE BOOK NO. | SURVEYED | PLOTTED | TEMPLATE | AREAS | AREAS CHECKED | BY | DATE

MODEL: 13WB_4 - 352+50.00 R2 [Sheet]
FILE NAME: P:\5XXX\50XX-51XX\5000 - IDOT PTB 200-038 D9 IL 13 Crab Orchard Bridges\28-Trans\CAD\Project Drawings\D978373-ORD-XSec-Westbound.dgn

CIVIL DESIGN, INC.
WBE | DBE
EFFINGHAM, IL
LICENSE #184.003222

USER NAME = SBales	DESIGNED -	REVISED -	
	DRAWN -	REVISED -	
PLOT SCALE = 0.16666633 ' / in.	CHECKED -	REVISED -	
PLOT DATE = 12/11/2024	DATE -	REVISED -	

STATE OF ILLINOIS
DEPARTMENT OF TRANSPORTATION

CROSS SECTIONS
IL 13 WB

SCALE: 1"=10' | SHEET 66 OF 76 SHEETS | STA. | TO STA.

F.A.P. RTE.	SECTION	COUNTY	TOTAL SHEETS	SHEET NO.
331	(1-4)R-5,RS-2,B-1,B-2,B-3,B-4	WILLIAMSON	519	429
		CONTRACT NO. 78373		
		ILLINOIS	FED. AID PROJECT	

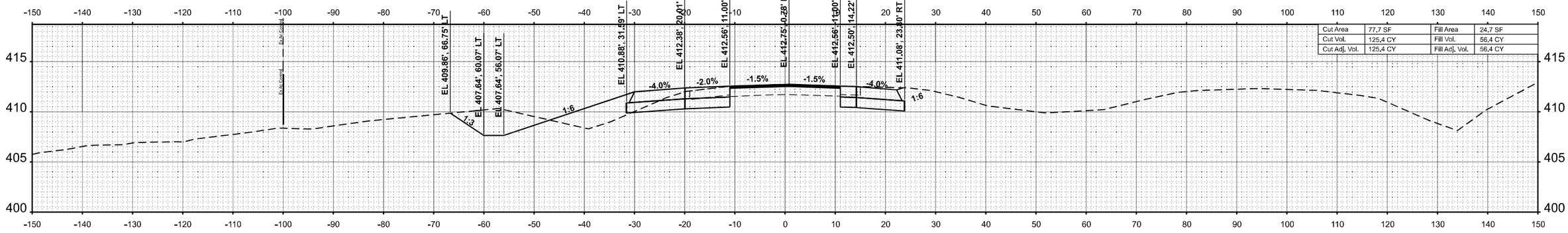

STA 355+00.00

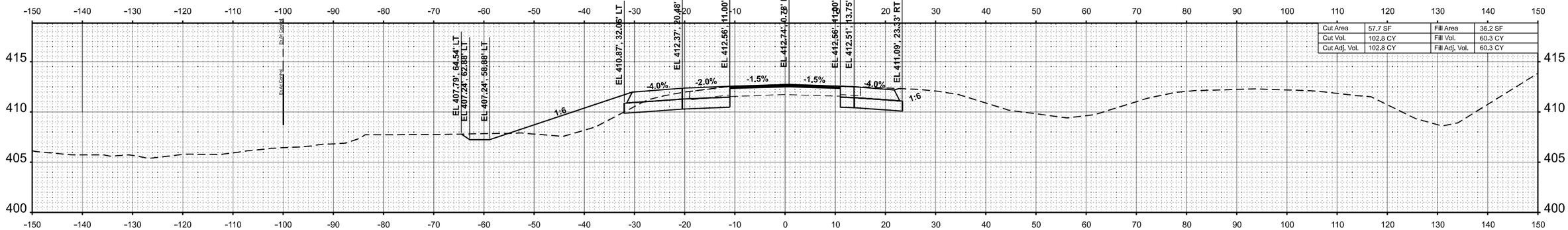

STA 354+50.00

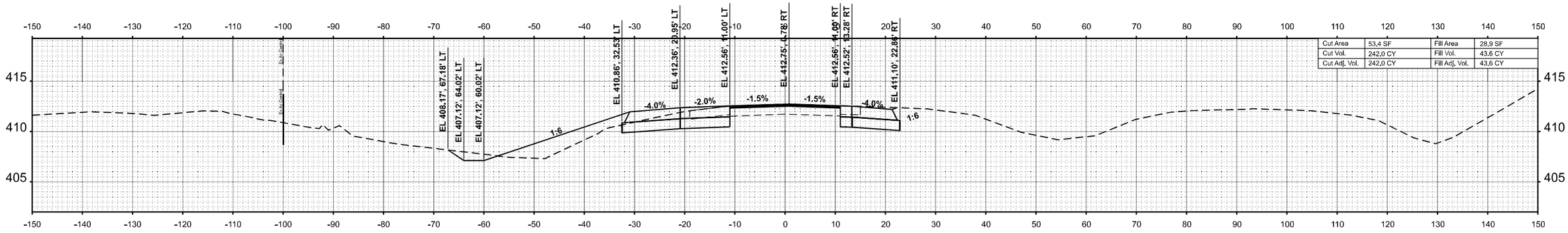

STA 354+00.00

FINAL SURVEY	BY	DATE
SURVEYED		
PLOTTED		
TEMPLATE		
AREAS		
AREAS CHECKED		
NOTE BOOK		
NO.		

ORIGINAL SURVEY	BY	DATE
SURVEYED		
PLOTTED		
TEMPLATE		
AREAS		
AREAS CHECKED		
NOTE BOOK		
NO.		

MODEL: 13WB_4 - 354+00.00 R2 (Sheet)
FILE NAME: P:\5XX\560\X-51\XX\5000 - IDOT PTB 200+038 D9 IL 13 Cmb Orchard Bridges\26-Trans\CAD-Project Drawings\D978373-ORD-XSec-Westbound.dgn

CIVIL DESIGN, INC.
WBE | DBE
EFFINGHAM, IL
LICENSE #184.003222

USER NAME = SBales	DESIGNED -	REVISED -
	DRAWN -	REVISED -
PLOT SCALE = 0.16666633 ' / In.	CHECKED -	REVISED -
PLOT DATE = 12/11/2024	DATE -	REVISED -

STATE OF ILLINOIS
DEPARTMENT OF TRANSPORTATION

CROSS SECTIONS
IL 13 WB

SCALE: 1"=10' | SHEET 67 OF 76 SHEETS | STA. | TO STA.

F.A.P. RTE.	SECTION	COUNTY	TOTAL SHEETS	SHEET NO.
331	(1-4)R-5,RS-2,B-1,B-2,B-3,B-4	WILLIAMSON	519	430
		CONTRACT NO. 78373		
		ILLINOIS	FED. AID PROJECT	

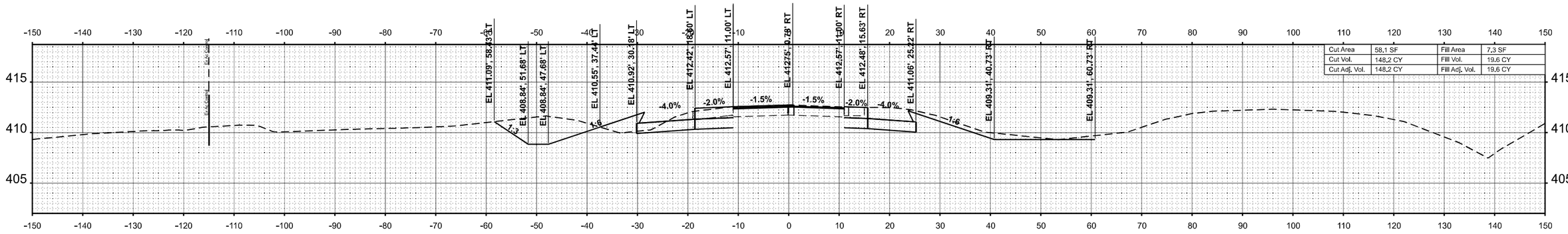

Cut Area	58.1 SF	Fill Area	7.3 SF
Cut Vol.	148.2 CY	Fill Vol.	19.6 CY
Cut Adj. Vol.	148.2 CY	Fill Adj. Vol.	19.6 CY

STA 356+50.00

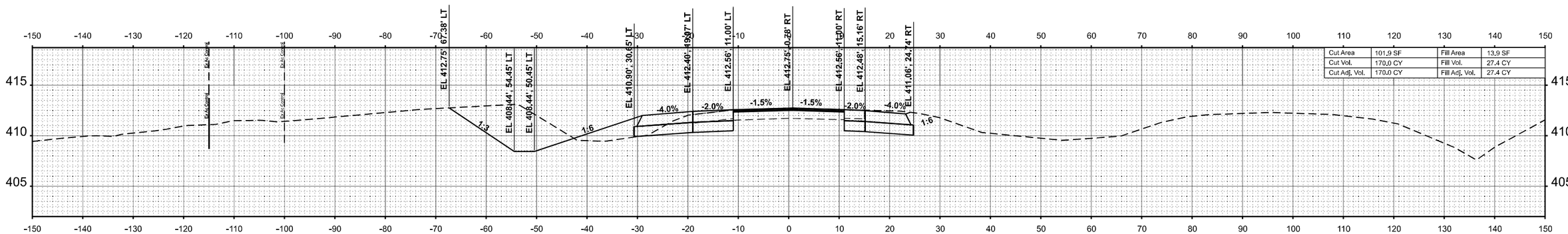

Cut Area	101.9 SF	Fill Area	13.9 SF
Cut Vol.	170.0 CY	Fill Vol.	27.4 CY
Cut Adj. Vol.	170.0 CY	Fill Adj. Vol.	27.4 CY

STA 356+00.00

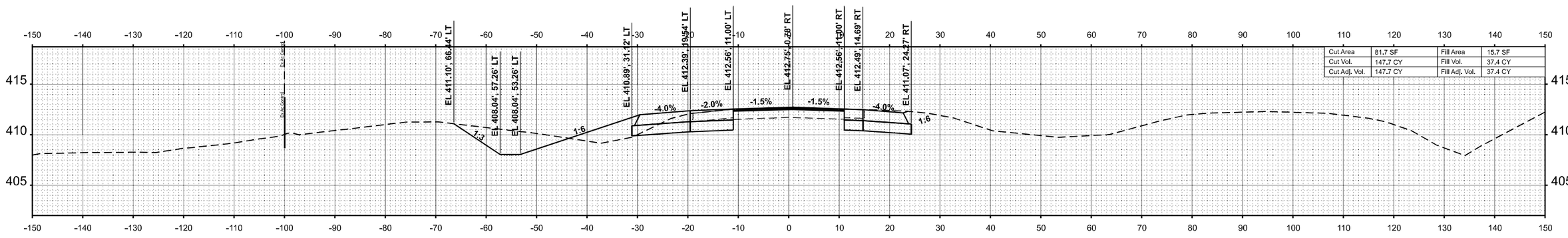

Cut Area	81.7 SF	Fill Area	15.7 SF
Cut Vol.	147.7 CY	Fill Vol.	37.4 CY
Cut Adj. Vol.	147.7 CY	Fill Adj. Vol.	37.4 CY

STA 355+50.00

FINAL SURVEY | NOTE BOOK | NO. | SURVEYED | PLOTTED | TEMPLATE | AREAS | AREAS CHECKED | BY | DATE

ORIGINAL SURVEY | NOTE BOOK | NO. | SURVEYED | PLOTTED | TEMPLATE | AREAS | AREAS CHECKED | BY | DATE

MODEL: 13WB_4 - 355+50.00 R2 [Sheet]
FILE NAME: P:\5XX\50XX-51XX\5000 - IDOT PTB 200-038 D9 IL 13 Crab Orchard Bridges\28-Trans\CAD\Project Drawings\D978373-ORD-XSec-Westbound.dgn

CIVIL DESIGN, INC.
WBE | DBE
EFFINGHAM, IL
LICENSE #184.003222

USER NAME = SBailes	DESIGNED -	REVISED -	
	DRAWN -	REVISED -	
PLOT SCALE = 0.16666633 ' / in.	CHECKED -	REVISED -	
PLOT DATE = 12/11/2024	DATE -	REVISED -	

STATE OF ILLINOIS
DEPARTMENT OF TRANSPORTATION

CROSS SECTIONS
IL 13 WB

SCALE: 1"=10' | SHEET 68 OF 76 SHEETS | STA. | TO STA.

F.A.P. RTE.	SECTION	COUNTY	TOTAL SHEETS	SHEET NO.
331	(1-4)R-5,RS-2,B-1,B-2,B-3,B-4	WILLIAMSON	519	431
		CONTRACT NO. 78373		
		ILLINOIS	FED. AID PROJECT	

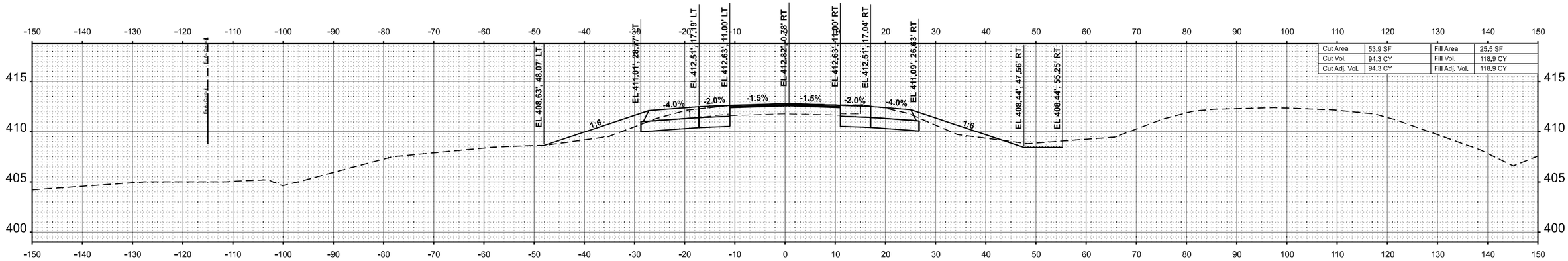

STA 358+00.00

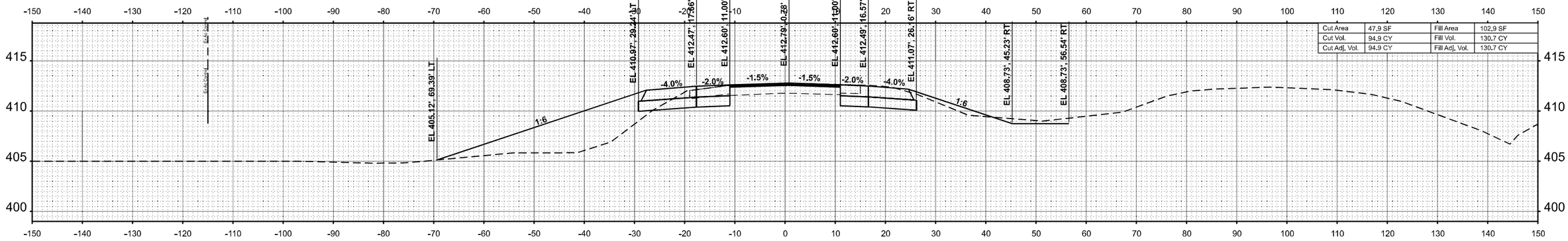

STA 357+50.00

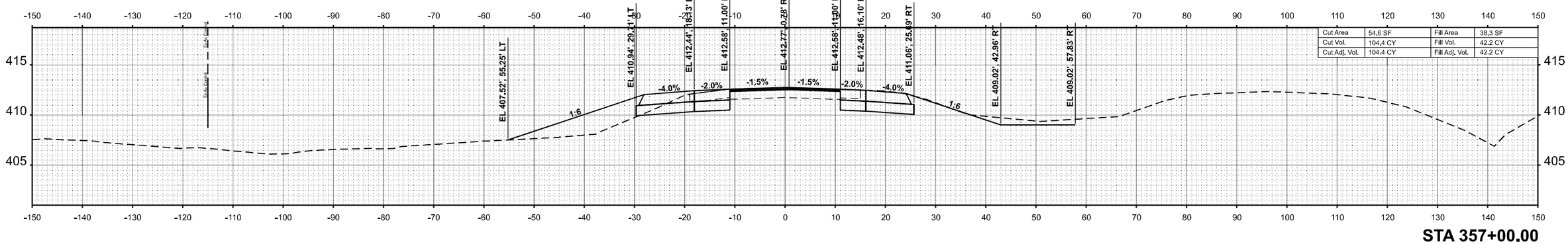

STA 357+00.00

FINAL SURVEY	BY	DATE
SURVEYED		
PLOTTED		
TEMPLATE		
AREAS		
AREAS CHECKED		
NOTE BOOK		
NO.		

ORIGINAL SURVEY	BY	DATE
SURVEYED		
PLOTTED		
TEMPLATE		
AREAS		
AREAS CHECKED		
NOTE BOOK		
NO.		

MODEL: 13WB_4 - 357+00.00 R2 [Sheet]
FILE NAME: P:\SXXX\150\XX\51\X\5000 - IDOT PTB 200-038 D9 IL 13 Crab Orchard Bridges\26-Trans\CAD\Project Drawings\D9787373-CRE-XSec-Westbound.dgn

CIVIL DESIGN, INC.
WBE | DBE
EFFINGHAM, IL
LICENSE #184.003222

USER NAME = SBales	DESIGNED -	REVISED -	
	DRAWN -	REVISED -	
PLOT SCALE = 0.16666633 ' / In.	CHECKED -	REVISED -	
PLOT DATE = 12/11/2024	DATE -	REVISED -	

STATE OF ILLINOIS
DEPARTMENT OF TRANSPORTATION

CROSS SECTIONS
IL 13 WB

SCALE: 1"=10' | SHEET 69 OF 76 SHEETS | STA. | TO STA.

F.A.P. RTE.	SECTION	COUNTY	TOTAL SHEETS	SHEET NO.
331	(1-4)R-5,RS-2,B-1,B-2,B-3,B-4	WILLIAMSON	519	432
		CONTRACT NO. 78373		
	ILLINOIS	FED. AID PROJECT		

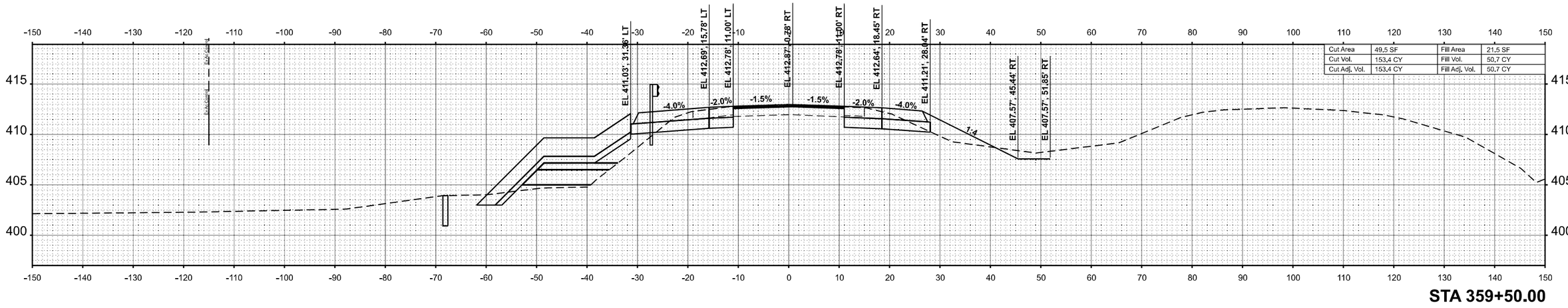

STA 359+50.00

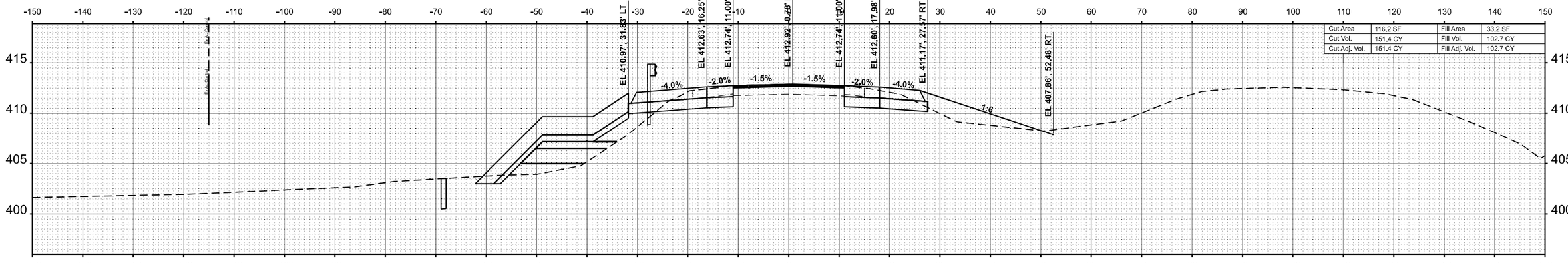

STA 359+00.00

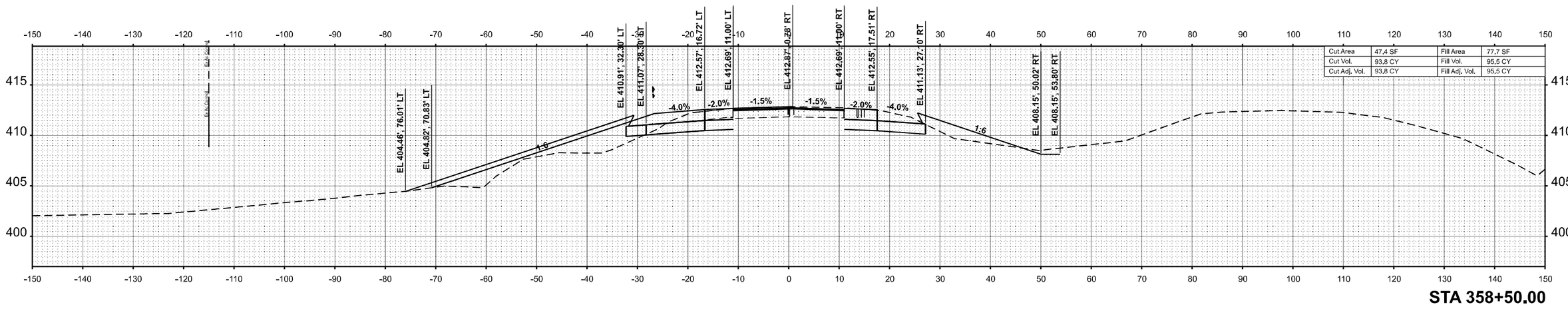

STA 358+50.00

FINAL SURVEY

NO.	NOTE BOOK	SURVEYED	PLOTTED	TEMPLATE	AREAS	AREAS CHECKED	BY	DATE

ORIGINAL SURVEY

NO.	NOTE BOOK	SURVEYED	PLOTTED	TEMPLATE	AREAS	AREAS CHECKED	BY	DATE

MODEL: 13WB_4 - 359+50.00 R2 [Sheet]
FILE NAME: P:\5XX\150X\x51X\15000 - IDOT PTB 200-038 D9 IL 13 Crab Orchard Bridges\28-Trans\CAD\Project Drawings\D9787373-XRD-XSec-Westbound.dgn

CIVIL DESIGN, INC.
WBE | DBE
EFFINGHAM, IL
LICENSE #184.003222

USER NAME = SBales	DESIGNED -	REVISED -	
	DRAWN -	REVISED -	
PLOT SCALE = 0.16666633 ' / In.	CHECKED -	REVISED -	
PLOT DATE = 12/11/2024	DATE -	REVISED -	

STATE OF ILLINOIS
DEPARTMENT OF TRANSPORTATION

CROSS SECTIONS
IL 13 WB

SCALE: 1"=10' | SHEET 70 OF 76 SHEETS | STA. | TO STA.

F.A.P. RTE.	SECTION	COUNTY	TOTAL SHEETS	SHEET NO.
331	(1-4)R-5,RS-2,B-1,B-2,B-3,B-4	WILLIAMSON	519	433
		CONTRACT NO. 78373		
	ILLINOIS	FED. AID PROJECT		

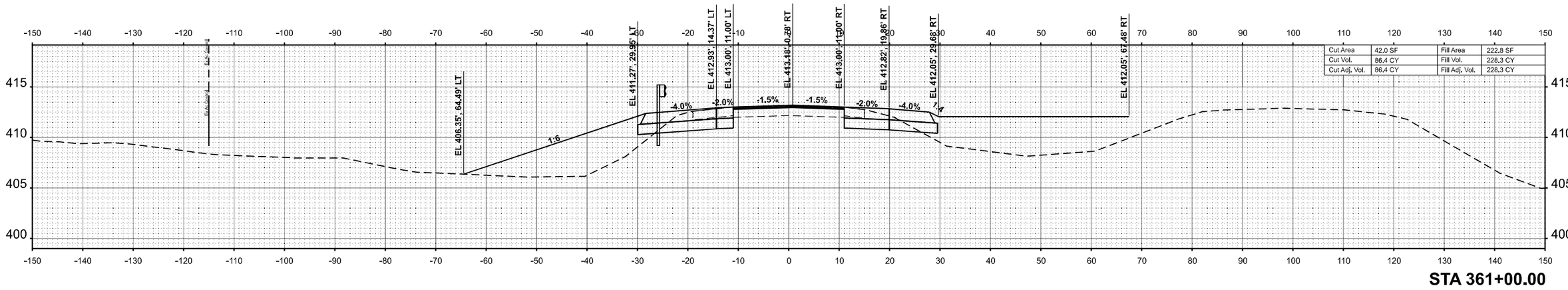

STA 361+00.00

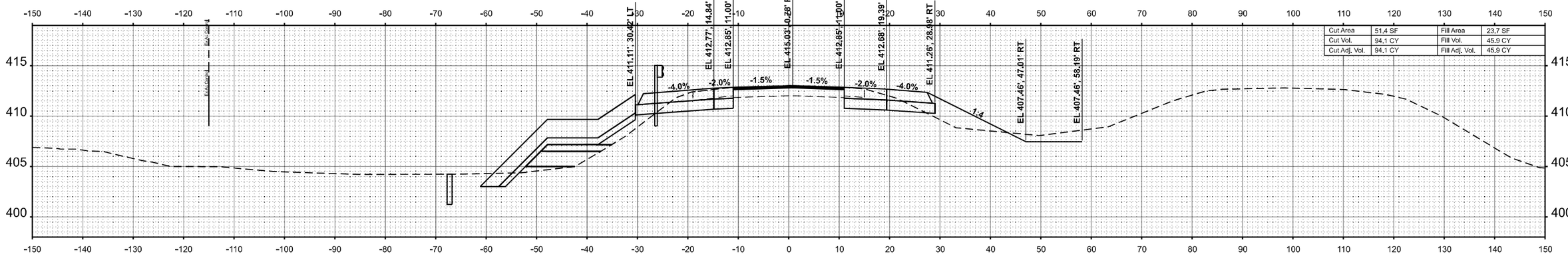

STA 360+50.00

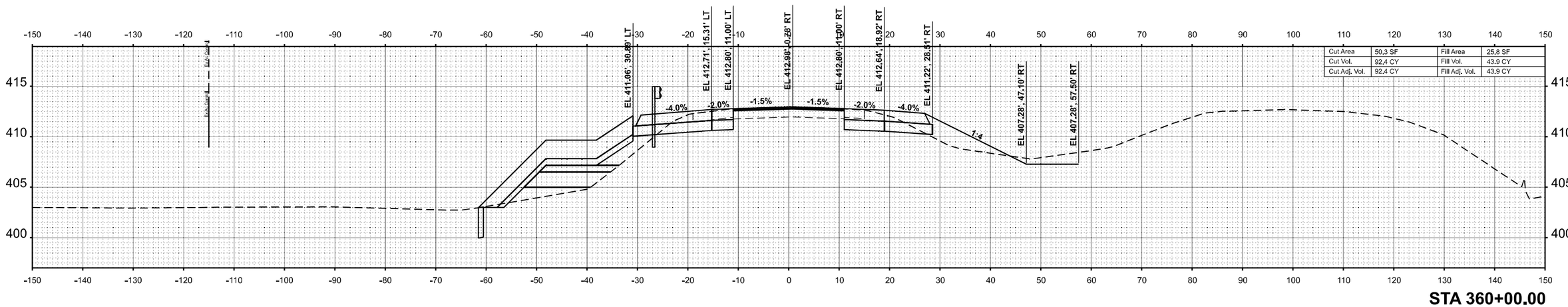

STA 360+00.00

FINAL SURVEY — NO. — NOTE BOOK — SURVEYED — PLOTTED — TEMPLATE — AREAS — AREAS CHECKED — BY — DATE

ORIGINAL SURVEY — NO. — NOTE BOOK — SURVEYED — PLOTTED — TEMPLATE — AREAS — AREAS CHECKED — BY — DATE

MODEL: 13WB_4 - 360+00.00 R2 [Sheet]
FILE NAME: P:\5XXX\50XX\5(XX)5000 - IDOT PTB 200-208 D9 IL 13 Crab Orchard Bridges\28-Trans\CAD\Project Drawings\D078373-XRD-XSec-Westbound.dgn

CIVIL DESIGN, INC.
WBE | DBE
EFFINGHAM, IL
LICENSE #184.003222

USER NAME = SBales	DESIGNED -	REVISED -
	DRAWN -	REVISED -
PLOT SCALE = 0.16666633 ' / In.	CHECKED -	REVISED -
PLOT DATE = 12/11/2024	DATE -	REVISED -

STATE OF ILLINOIS
DEPARTMENT OF TRANSPORTATION

CROSS SECTIONS
IL 13 WB

SCALE: 1"=10' | SHEET 71 OF 76 SHEETS | STA. | TO STA.

F.A.P. RTE.	SECTION	COUNTY	TOTAL SHEETS	SHEET NO.
331	(1-4)R-5,RS-2,B-1,B-2,B-3,B-4	WILLIAMSON	519	434
		CONTRACT NO. 78373		
	ILLINOIS	FED. AID PROJECT		

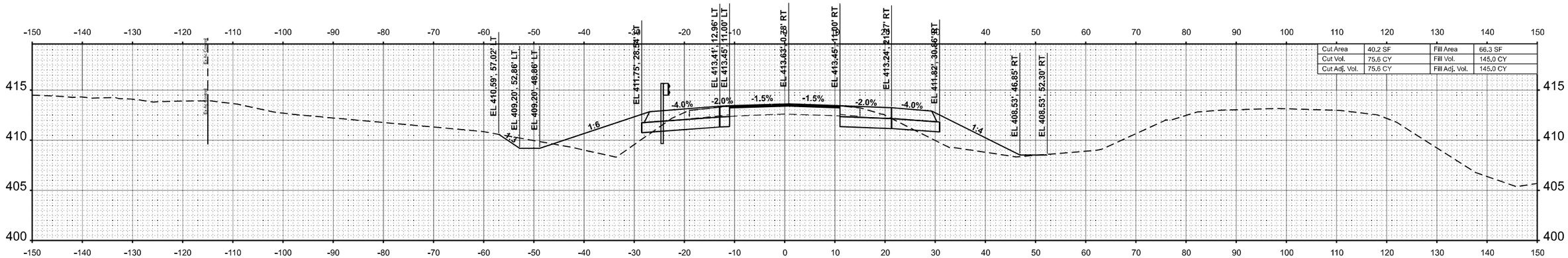

Cut Area	40.2 SF	Fill Area	66.3 SF
Cut Vol.	75.6 CY	Fill Vol.	145.0 CY
Cut Adj. Vol.	75.6 CY	Fill Adj. Vol.	145.0 CY

STA 362+50.00

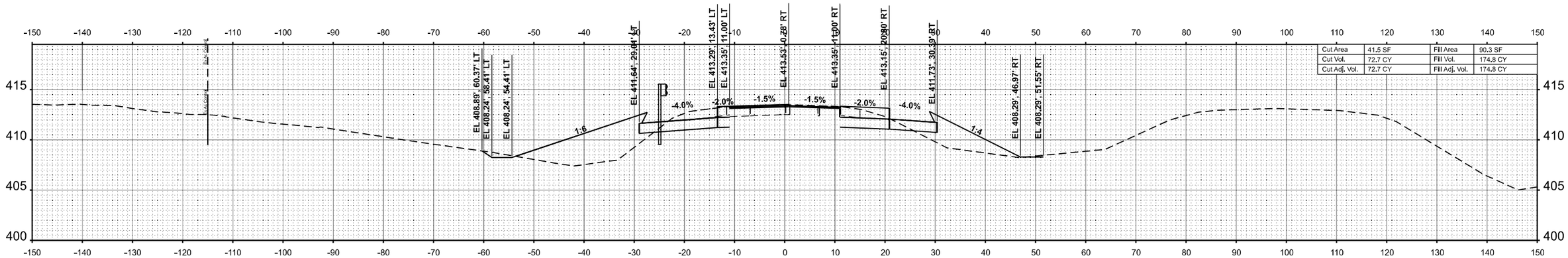

Cut Area	41.5 SF	Fill Area	90.3 SF
Cut Vol.	72.7 CY	Fill Vol.	174.8 CY
Cut Adj. Vol.	72.7 CY	Fill Adj. Vol.	174.8 CY

STA 362+00.00

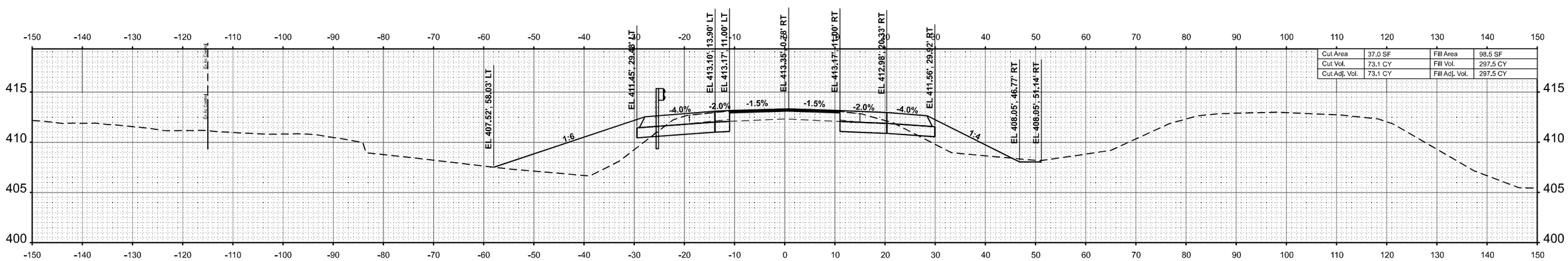

Cut Area	37.0 SF	Fill Area	98.5 SF
Cut Vol.	73.1 CY	Fill Vol.	297.5 CY
Cut Adj. Vol.	73.1 CY	Fill Adj. Vol.	297.5 CY

STA 361+50.00

FINAL SURVEY — NOTE BOOK NO. — SURVEYED — PLOTTED — TEMPLATE — AREAS — AREAS CHECKED — BY — DATE

ORIGINAL SURVEY — NOTE BOOK NO. — SURVEYED — PLOTTED — TEMPLATE — AREAS — AREAS CHECKED — BY — DATE

MODEL: 13WB_4 - 361+50.00 R2 [Sheet]
FILE NAME: P:\5XXX\50XX\51XX\5000 - IDOT PTB 200-038 D9 IL 13 Crab Orchard Bridges\28-Trans\CAD\Project Drawings\D978373-ORD-XSec-Westbound.dgn

CIVIL DESIGN, INC.
WBE | DBE
EFFINGHAM, IL
LICENSE #184.003222

USER NAME = SBailes	DESIGNED -	REVISED -	
	DRAWN -	REVISED -	
PLOT SCALE = 0.16666633 ' / in.	CHECKED -	REVISED -	
PLOT DATE = 12/11/2024	DATE -	REVISED -	

STATE OF ILLINOIS
DEPARTMENT OF TRANSPORTATION

CROSS SECTIONS
IL 13 WB

SCALE: 1"=10' | SHEET 72 OF 76 SHEETS | STA. | TO STA.

F.A.P. RTE.	SECTION	COUNTY	TOTAL SHEETS	SHEET NO.
331	(1-4)R-5,RS-2,B-1,B-2,B-3,B-4	WILLIAMSON	519	435
		CONTRACT NO. 78373		
		ILLINOIS	FED. AID PROJECT	

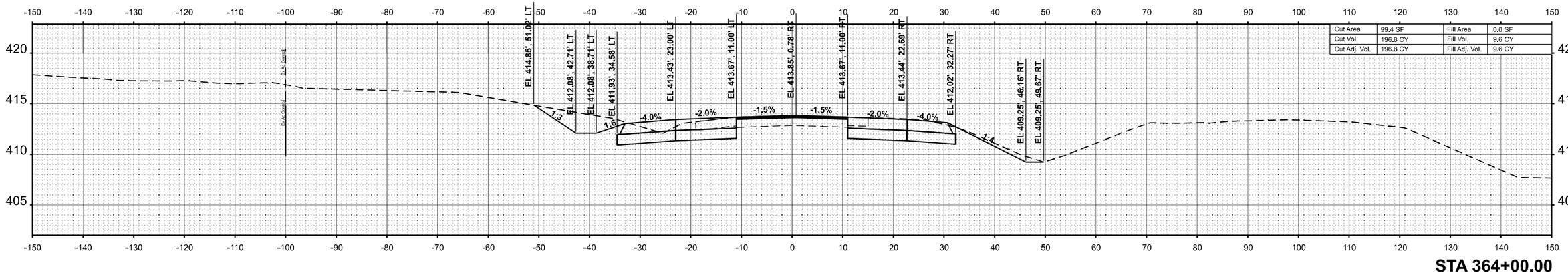

Cut Area	99.4 SF	Fill Area	0.0 SF
Cut Vol.	196.8 CY	Fill Vol.	9.6 CY
Cut Adj. Vol.	196.8 CY	Fill Adj. Vol.	9.6 CY

STA 364+00.00

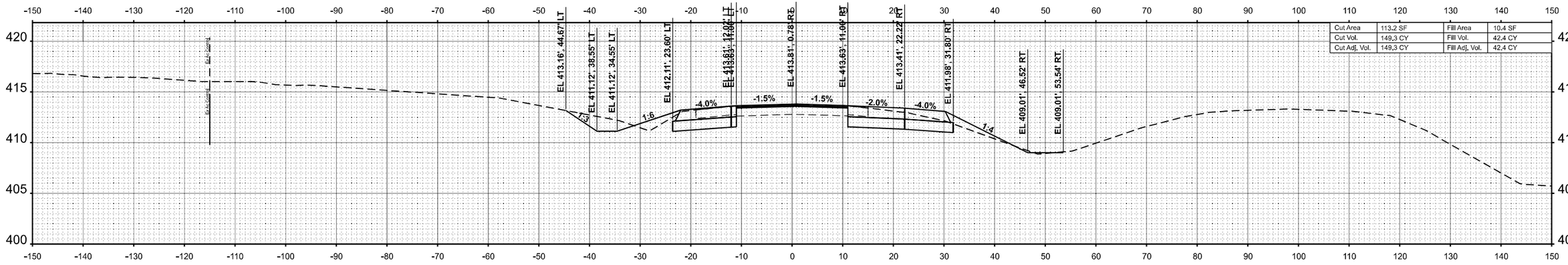

Cut Area	113.2 SF	Fill Area	10.4 SF
Cut Vol.	149.3 CY	Fill Vol.	42.4 CY
Cut Adj. Vol.	149.3 CY	Fill Adj. Vol.	42.4 CY

STA 363+50.00

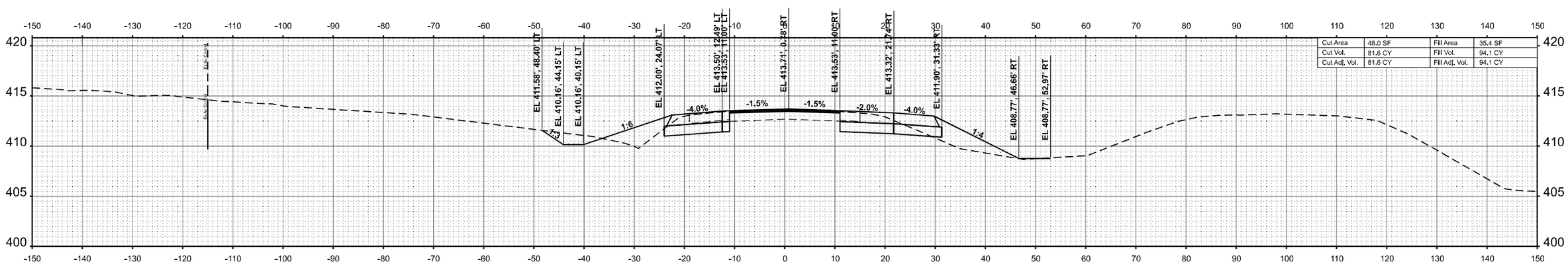

Cut Area	48.0 SF	Fill Area	35.4 SF
Cut Vol.	81.6 CY	Fill Vol.	94.1 CY
Cut Adj. Vol.	81.6 CY	Fill Adj. Vol.	94.1 CY

STA 363+00.00

FINAL SURVEY — NOTE BOOK NO. — SURVEYED — PLOTTED — TEMPLATE — AREAS — AREAS CHECKED — BY — DATE

ORIGINAL SURVEY — NOTE BOOK NO. — SURVEYED — PLOTTED — TEMPLATE — AREAS — AREAS CHECKED — BY — DATE

MODEL: 13WB_4 - 363+00.00 R2 [Sheet]
FILE NAME: P:\5XX\5XX\5XX\5000 - IDOT PTB 200-038 D9 IL 13 Crab Orchard Bridges\28-Trans\CAD\Project Drawings\D978373-ORD-XSec-Westbound.dgn

CIVIL DESIGN, INC.
WBE | DBE
EFFINGHAM, IL
LICENSE #184.003222

USER NAME = SBales	DESIGNED -	REVISED -	
	DRAWN -	REVISED -	
PLOT SCALE = 0.16666633 ' / in.	CHECKED -	REVISED -	
PLOT DATE = 12/11/2024	DATE -	REVISED -	

STATE OF ILLINOIS
DEPARTMENT OF TRANSPORTATION

CROSS SECTIONS
IL 13 WB

SCALE: 1"=10' | SHEET 73 OF 76 SHEETS | STA. | TO STA.

F.A.P. RTE.	SECTION	COUNTY	TOTAL SHEETS	SHEET NO.
331	(1-4)R-5,RS-2,B-1,B-2,B-3,B-4	WILLIAMSON	519	436

CONTRACT NO. 78373

ILLINOIS | FED. AID PROJECT

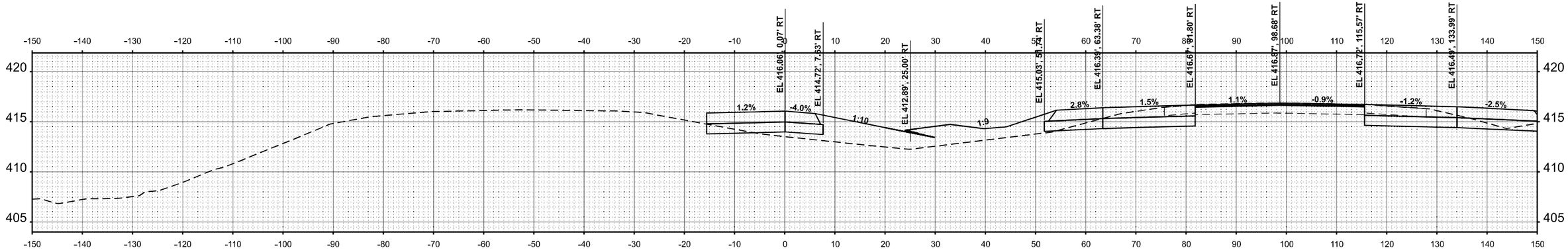

STA 0+30.00

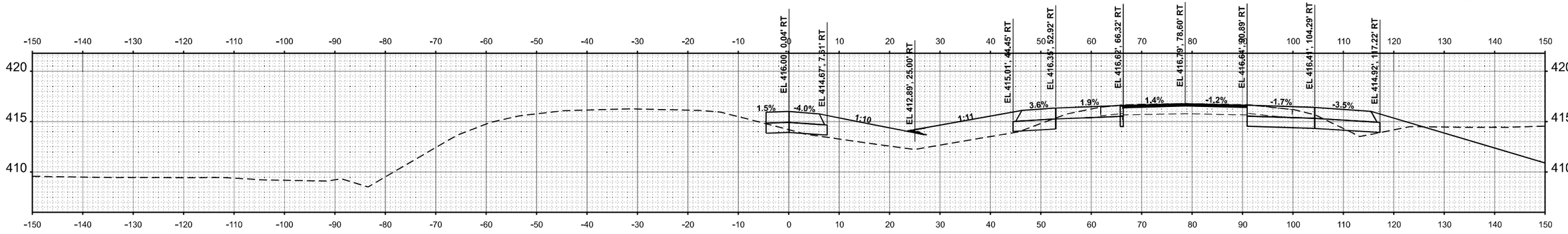

STA 0+20.00

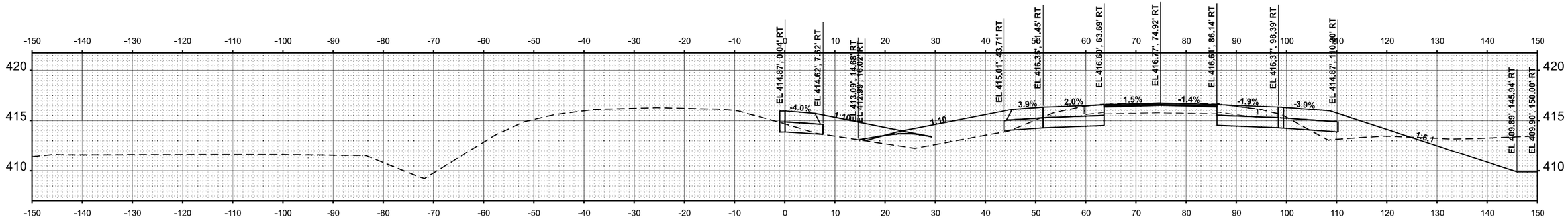

STA 0+10.00

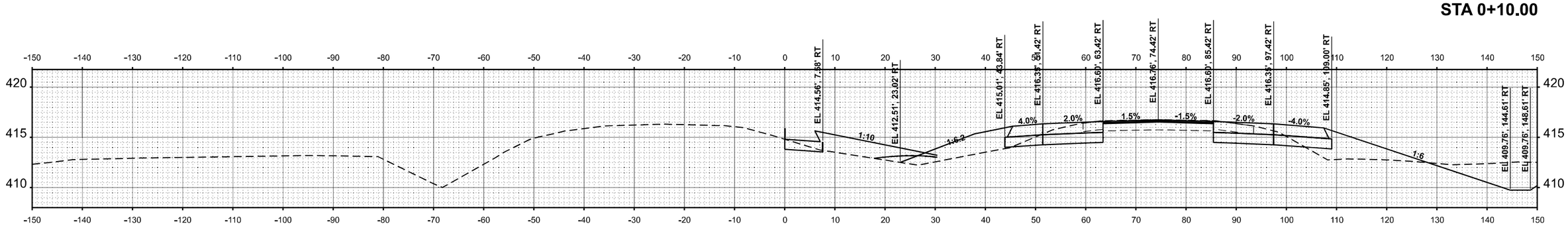

STA 0+00.00

FINAL SURVEY		BY	DATE
NOTE BOOK NO.	SURVEYED		
	PLOTTED		
	TEMPLATE		
	AREAS		
	AREAS CHECKED		

ORIGINAL SURVEY		BY	DATE
NOTE BOOK NO.	SURVEYED		
	PLOTTED		
	TEMPLATE		
	AREAS		
	AREAS CHECKED		

MODEL: WB Median 283+00 - 0+00.00 [Sheet]
FILE NAME: P:\5XXX\50XX-51XX\5000 - IDOT PTB 200-038 D9 IL 13 Crab Orchard Bridges\28-Trans\CAD\Project Drawings\D978373-ORD-XSec-WB Median 283+00.dgn

CIVIL DESIGN, INC.
WBE | DBE
EFFINGHAM, IL
LICENSE #184.003222

USER NAME = SBales	DESIGNED -	REVISED -	
	DRAWN -	REVISED -	
PLOT SCALE = 0.16666633 ' / in.	CHECKED -	REVISED -	
PLOT DATE = 12/11/2024	DATE -	REVISED -	

STATE OF ILLINOIS
DEPARTMENT OF TRANSPORTATION

CROSS SECTIONS
IL 13 WB (MEDIAN)

SCALE: 1"=10' | SHEET 74 OF 76 SHEETS | STA. | TO STA.

F.A.P. RTE.	SECTION	COUNTY	TOTAL SHEETS	SHEET NO.
331	(1-4)R-5,RS-2,B-1,B-2,B-3,B-4	WILLIAMSON	519	437
		CONTRACT NO. 78373		
		ILLINOIS	FED. AID PROJECT	

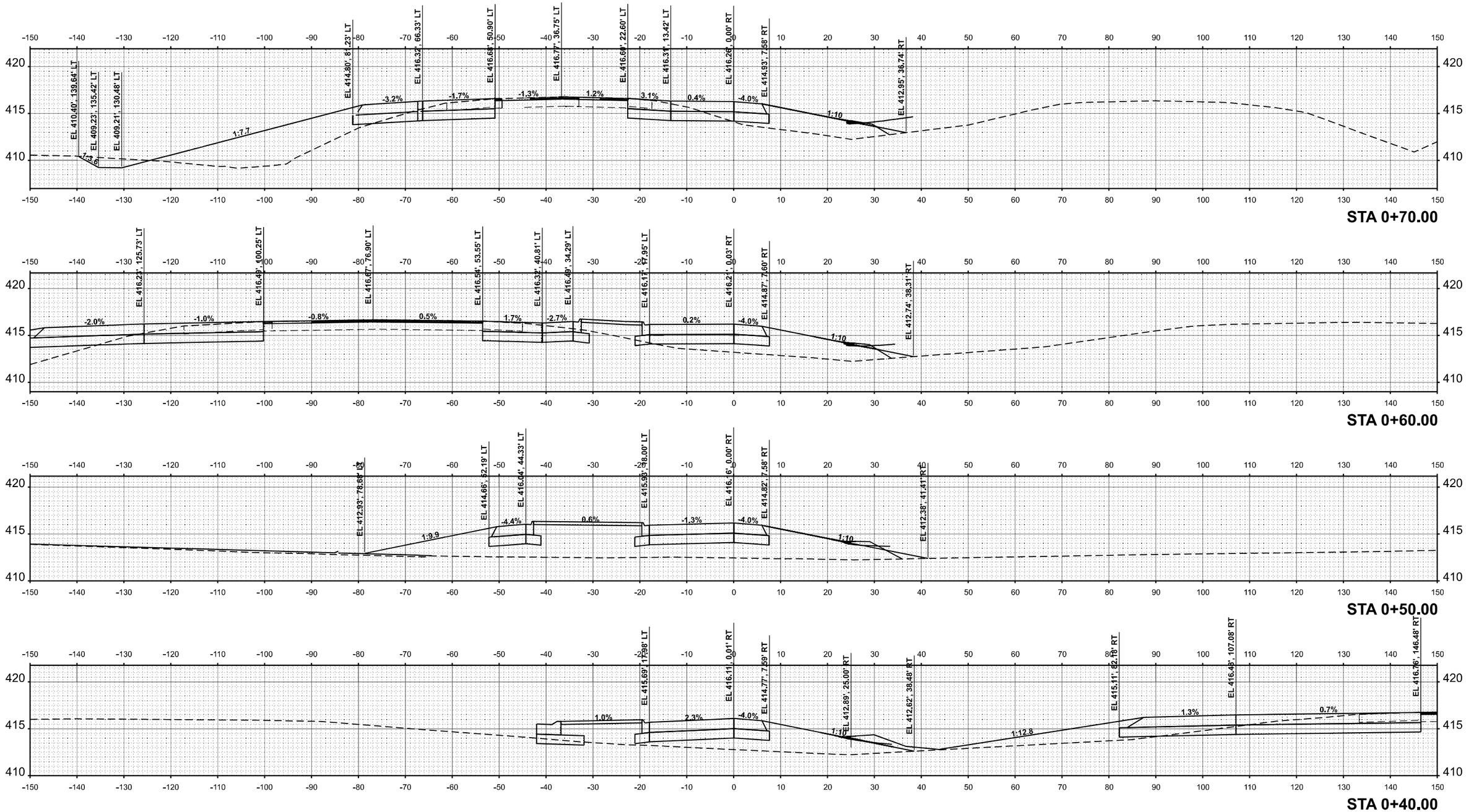

FINAL SURVEY		BY	DATE
NOTE BOOK NO.	SURVEYED		
	PLOTTED		
	TEMPLATE		
	AREAS		
	AREAS CHECKED		

ORIGINAL SURVEY		BY	DATE
NOTE BOOK NO.	SURVEYED		
	PLOTTED		
	TEMPLATE		
	AREAS		
	AREAS CHECKED		

MODEL: WB Median 283+00 - 0+40.00 [Sheet]
FILE NAME: P:\5XXX\50XX-51XX\5000 - IDOT PTB 200-038 D9 IL 13 Crab Orchard Bridges\28-Trans\CAD\Project Drawings\D978373-ORD-XSec-WB Median 283+00.dgn

CIVIL DESIGN, INC.
WBE | DBE
EFFINGHAM, IL
LICENSE #184.003222

USER NAME = SBales	DESIGNED -	REVISED -	
	DRAWN -	REVISED -	
PLOT SCALE = 0.16666633 ' / in.	CHECKED -	REVISED -	
PLOT DATE = 12/11/2024	DATE -	REVISED -	

STATE OF ILLINOIS
DEPARTMENT OF TRANSPORTATION

CROSS SECTIONS
IL 13 WB (MEDIAN)

SCALE: 1"=10' | SHEET 75 OF 76 SHEETS | STA. TO STA.

F.A.P. RTE.	SECTION	COUNTY	TOTAL SHEETS	SHEET NO.
331	(1-4)R-5,RS-2,B-1,B-2,B-3,B-4	WILLIAMSON	519	438
		CONTRACT NO. 78373		
		ILLINOIS FED. AID PROJECT		

FINAL SURVEY		BY	DATE
NOTE BOOK NO.	SURVEYED		
	PLOTTED		
	TEMPLATE		
	AREAS		
	AREAS CHECKED		

ORIGINAL SURVEY		BY	DATE
NOTE BOOK NO.	SURVEYED		
	PLOTTED		
	TEMPLATE		
	AREAS		
	AREAS CHECKED		

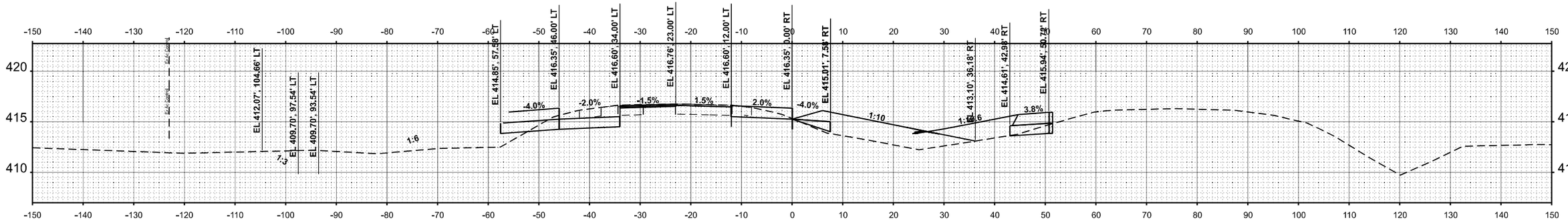

STA 0+87.01

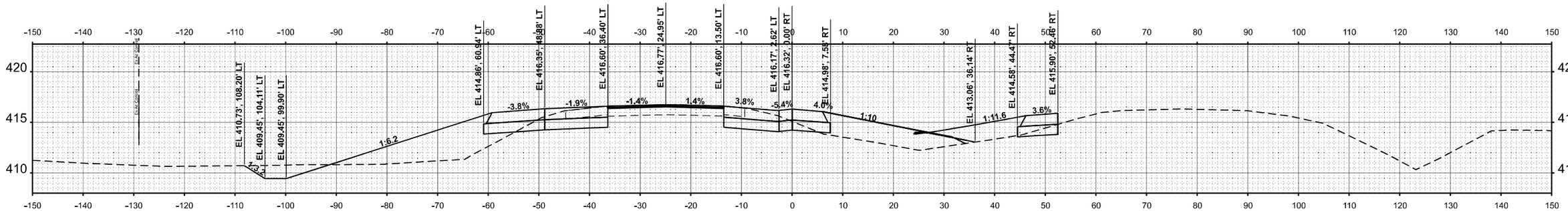

STA 0+80.00

MODEL: WB Median 283+00 - 0+80.00 [Sheet]
FILE NAME: P:\5XX\50XX-51XX\5000 - IDOT PTB 200-038 D9 IL 13 Crab Orchard Bridges\28-Trans\CAD\Project Drawings\D978373-ORD-XSec-WB Median 283+00.dgn

CIVIL DESIGN, INC.
WBE | DBE
EFFINGHAM, IL
LICENSE #184.003222

USER NAME = SBales	DESIGNED -	REVISED -	
	DRAWN -	REVISED -	
PLOT SCALE = 0.16666633 ' / in.	CHECKED -	REVISED -	
PLOT DATE = 12/11/2024	DATE -	REVISED -	

STATE OF ILLINOIS
DEPARTMENT OF TRANSPORTATION

CROSS SECTIONS
IL 13 WB (MEDIAN)

SCALE: 1"=10' | SHEET 76 OF 76 SHEETS | STA. | TO STA.

F.A.P. RTE.	SECTION	COUNTY	TOTAL SHEETS	SHEET NO.
331	(1-4)R-5,RS-2,B-1,B-2,B-3,B-4	WILLIAMSON	519	439
		CONTRACT NO. 78373		
		ILLINOIS	FED. AID PROJECT	

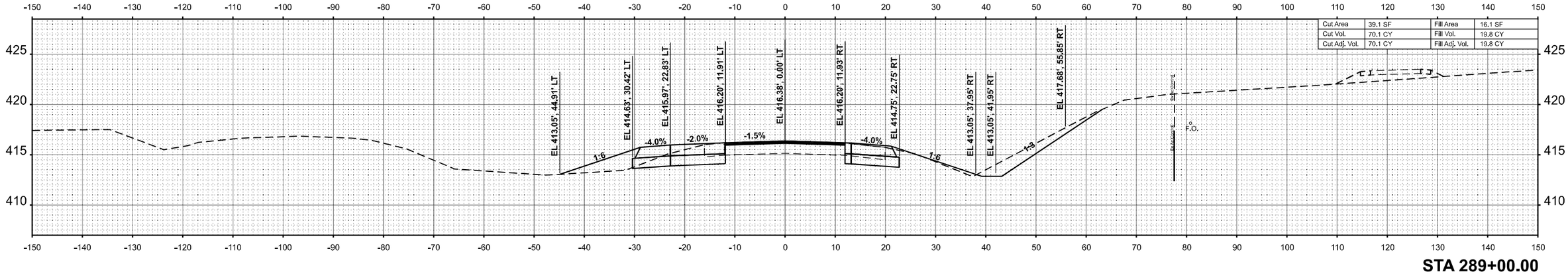

STA 289+00.00

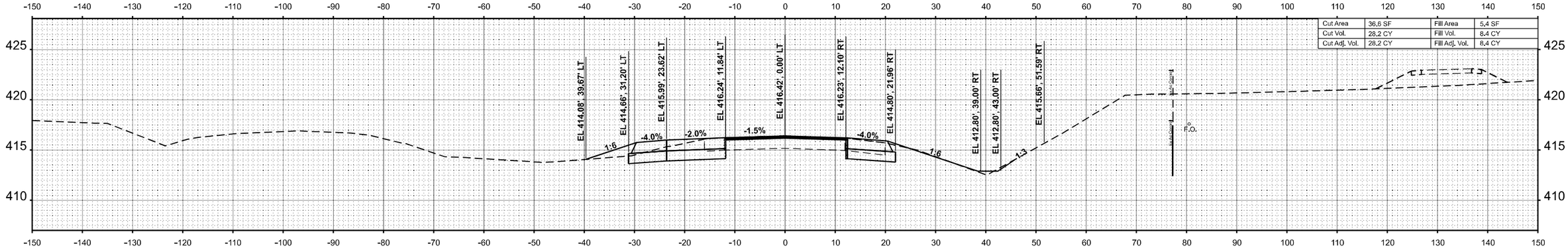

STA 288+50.00

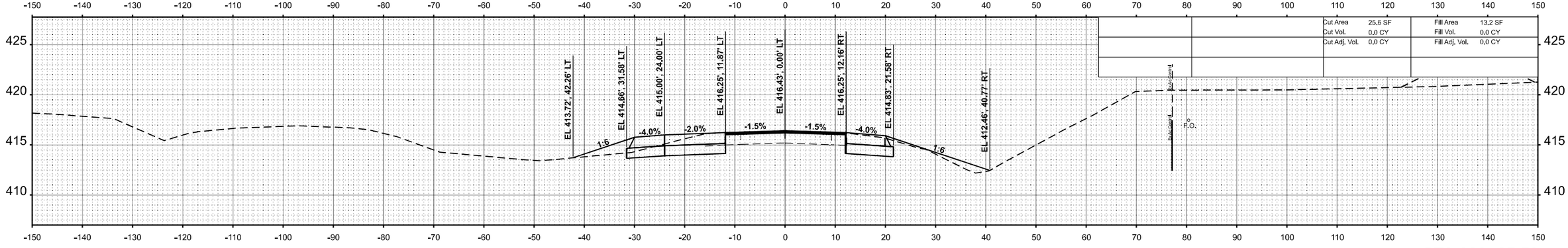

STA 288+25.50

CIVIL DESIGN, INC. WBE / DBE EFFINGHAM, IL LICENSE #184.003222	USER NAME = SBales	DESIGNED -	REVISED -
		DRAWN -	REVISED -
	PLOT SCALE = 0.16666633 ' / in.	CHECKED -	REVISED -
	PLOT DATE = 12/18/2024	DATE -	REVISED -

STATE OF ILLINOIS
DEPARTMENT OF TRANSPORTATION

CROSS SECTIONS
IL 13 EB

SCALE: 1"=10' | SHEET 1 OF 63 SHEETS | STA. | TO STA.

F.A.P. RTE.	SECTION	COUNTY	TOTAL SHEETS	SHEET NO.
331	(1-4)R-5,RS-2,B-1,B-2,B-3,B-4	WILLIAMSON	519	440
		CONTRACT NO. 78373		
		ILLINOIS	FED. AID PROJECT	

FINAL SURVEY | NOTE BOOK | NO. | SURVEYED | PLOTTED | TEMPLATE | AREAS | AREAS CHECKED | BY | DATE

ORIGINAL SURVEY | NOTE BOOK | NO. | SURVEYED | PLOTTED | TEMPLATE | AREAS | AREAS CHECKED | BY | DATE

MODEL: 13EB_4 - 289+25.50 R3 [Sheet]
FILE NAME: P:\5XXX\50XX\5XXX5000 - IDOT PTB 200-038 D9 IL 13 Crab Orchard Bridges\28-Trans\CAD-Project Drawings\D078373-ORD-XSec-Eastbound.dgn

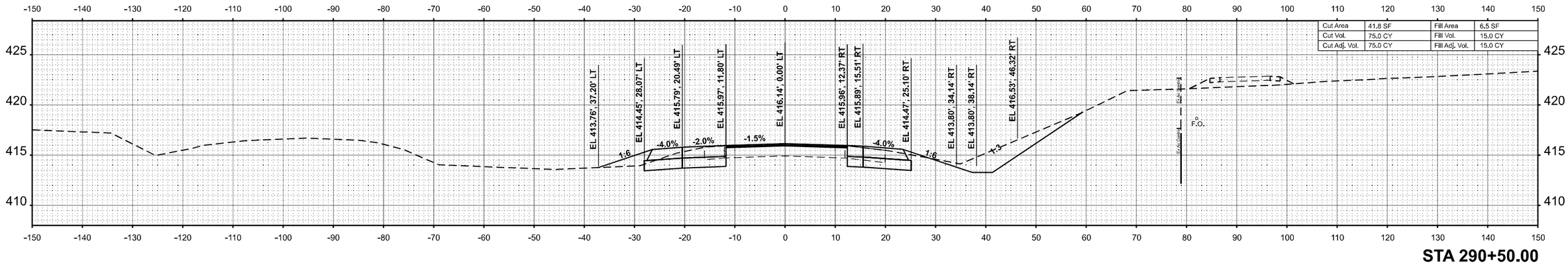

Cut Area	41.8 SF	Fill Area	6.5 SF
Cut Vol.	75.0 CY	Fill Vol.	15.0 CY
Cut Adj. Vol.	75.0 CY	Fill Adj. Vol.	15.0 CY

STA 290+50.00

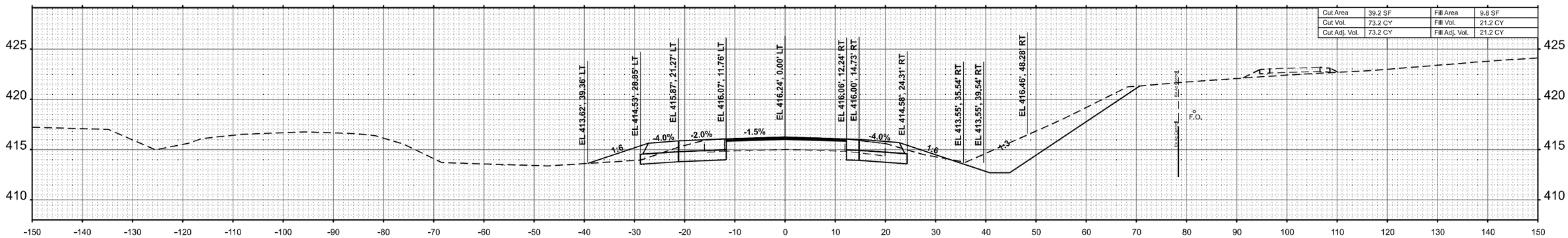

Cut Area	39.2 SF	Fill Area	9.8 SF
Cut Vol.	73.2 CY	Fill Vol.	21.2 CY
Cut Adj. Vol.	73.2 CY	Fill Adj. Vol.	21.2 CY

STA 290+00.00

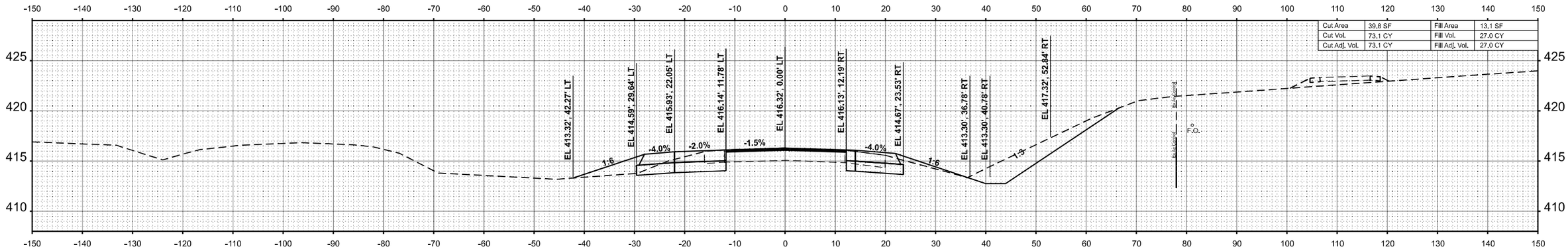

Cut Area	39.8 SF	Fill Area	13.1 SF
Cut Vol.	73.1 CY	Fill Vol.	27.0 CY
Cut Adj. Vol.	73.1 CY	Fill Adj. Vol.	27.0 CY

STA 289+50.00

FINAL SURVEY | NOTE BOOK NO. | SURVEYED | PLOTTED | TEMPLATE | AREAS | AREAS CHECKED | BY | DATE

ORIGINAL SURVEY | NOTE BOOK NO. | SURVEYED | PLOTTED | TEMPLATE | AREAS | AREAS CHECKED | BY | DATE

MODEL: 13EB_4 - 289+50.00 R3 [Sheet]
FILE NAME: P:\5XX\50XX-51XX\5000 - IDOT PTB 200-038 D9 IL 13 Crab Orchard Bridges\28-Trans\CAD\Project Drawings\D978373-ORD-XSec-Eastbound.dgn

CIVIL DESIGN, INC.
WBE | DBE
EFFINGHAM, IL
LICENSE #184.003222

USER NAME = SBales	DESIGNED -	REVISED -	
	DRAWN -	REVISED -	
PLOT SCALE = 0.16666633 ' / in.	CHECKED -	REVISED -	
PLOT DATE = 12/18/2024	DATE -	REVISED -	

STATE OF ILLINOIS
DEPARTMENT OF TRANSPORTATION

CROSS SECTIONS
IL 13 EB

SCALE: 1"=10' | SHEET 2 OF 63 SHEETS | STA. | TO STA.

F.A.P. RTE.	SECTION	COUNTY	TOTAL SHEETS	SHEET NO.
331	(1-4)R-5,RS-2,B-1,B-2,B-3,B-4	WILLIAMSON	519	441

CONTRACT NO. 78373

ILLINOIS | FED. AID PROJECT

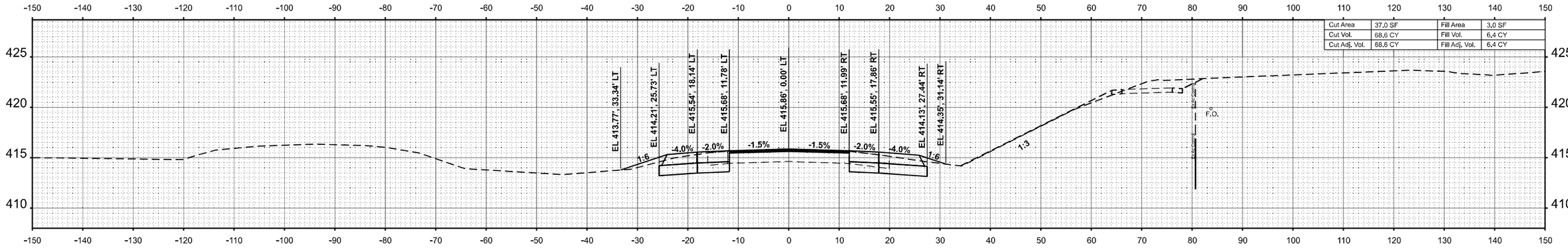

Cut Area	37.0 SF	Fill Area	3.0 SF
Cut Vol.	68.6 CY	Fill Vol.	6.4 CY
Cut Adj. Vol.	68.6 CY	Fill Adj. Vol.	6.4 CY

STA 292+00.00

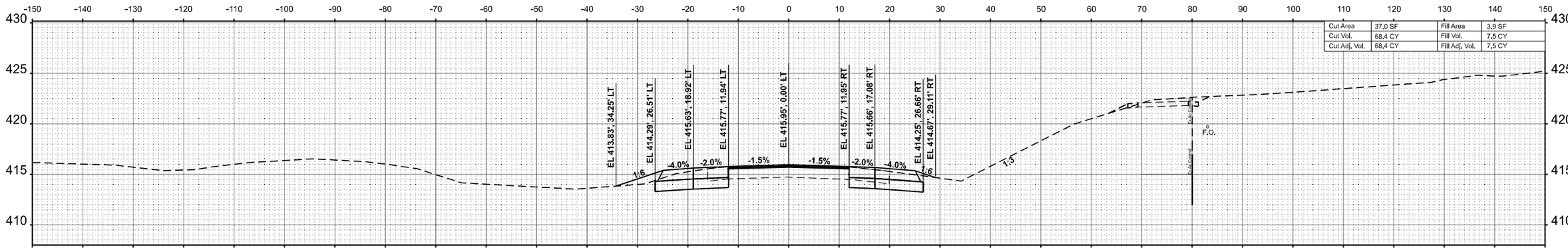

Cut Area	37.0 SF	Fill Area	3.9 SF
Cut Vol.	68.4 CY	Fill Vol.	7.5 CY
Cut Adj. Vol.	68.4 CY	Fill Adj. Vol.	7.5 CY

STA 291+50.00

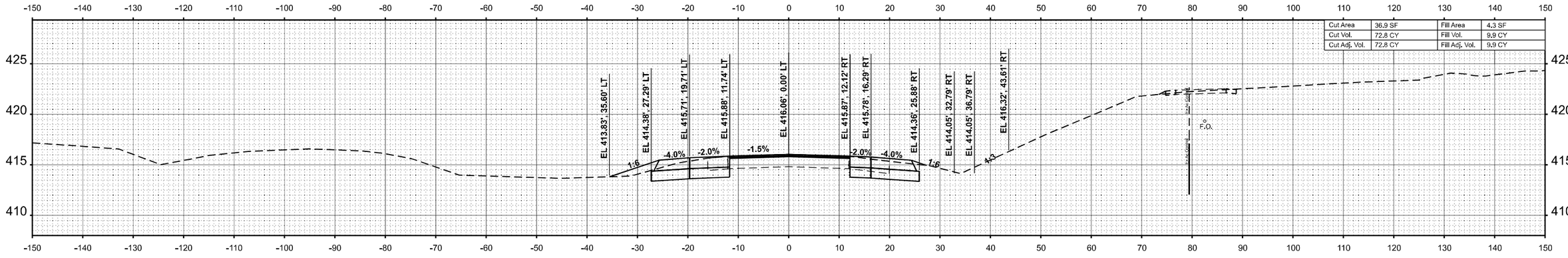

Cut Area	36.9 SF	Fill Area	4.3 SF
Cut Vol.	72.8 CY	Fill Vol.	9.9 CY
Cut Adj. Vol.	72.8 CY	Fill Adj. Vol.	9.9 CY

STA 291+00.00

FINAL SURVEY | NOTE BOOK NO. | SURVEYED | PLOTTED | TEMPLATE | AREAS | AREAS CHECKED | BY | DATE

ORIGINAL SURVEY | NOTE BOOK NO. | SURVEYED | PLOTTED | TEMPLATE | AREAS | AREAS CHECKED | BY | DATE

MODEL: 13EB_4 - 291+00.00 R3 [Sheet]
FILE NAME: P:\5XX\50XX-51XX\5000 - IDOT PTB 200-038 D9 IL 13 Crab Orchard Bridges\28-Trans\CAD\Project Drawings\D978373-ORD-XSec-Eastbound.dgn

CIVIL DESIGN, INC.
WBE | DBE
EFFINGHAM, IL
LICENSE #184.003222

USER NAME = SBailes	DESIGNED -	REVISED -	
	DRAWN -	REVISED -	
PLOT SCALE = 0.16666633 ' / in.	CHECKED -	REVISED -	
PLOT DATE = 12/18/2024	DATE -	REVISED -	

STATE OF ILLINOIS
DEPARTMENT OF TRANSPORTATION

CROSS SECTIONS
IL 13 EB

SCALE: 1"=10' | SHEET 3 OF 63 SHEETS | STA. | TO STA.

F.A.P. RTE.	SECTION	COUNTY	TOTAL SHEETS	SHEET NO.
331	(1-4)R-5,RS-2,B-1,B-2,B-3,B-4	WILLIAMSON	519	442
		CONTRACT NO. 78373		
		ILLINOIS	FED. AID PROJECT	

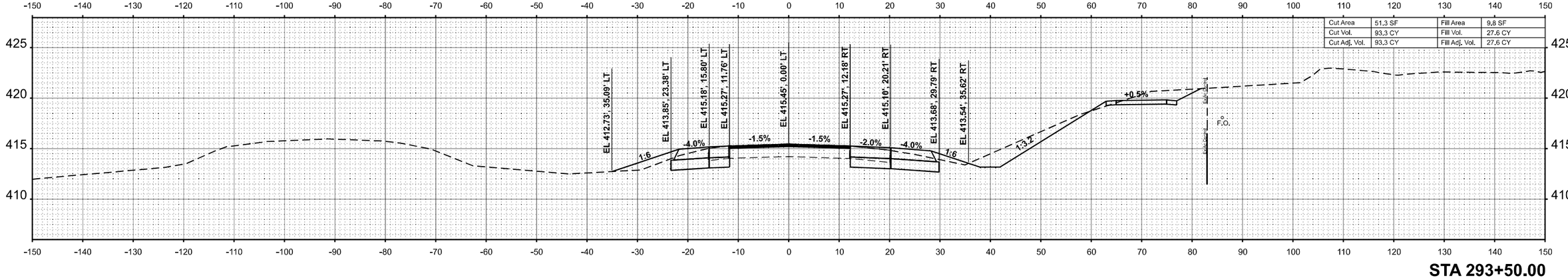

Cut Area	51.3 SF	Fill Area	9.8 SF
Cut Vol.	93.3 CY	Fill Vol.	27.6 CY
Cut Adj. Vol.	93.3 CY	Fill Adj. Vol.	27.6 CY

STA 293+50.00

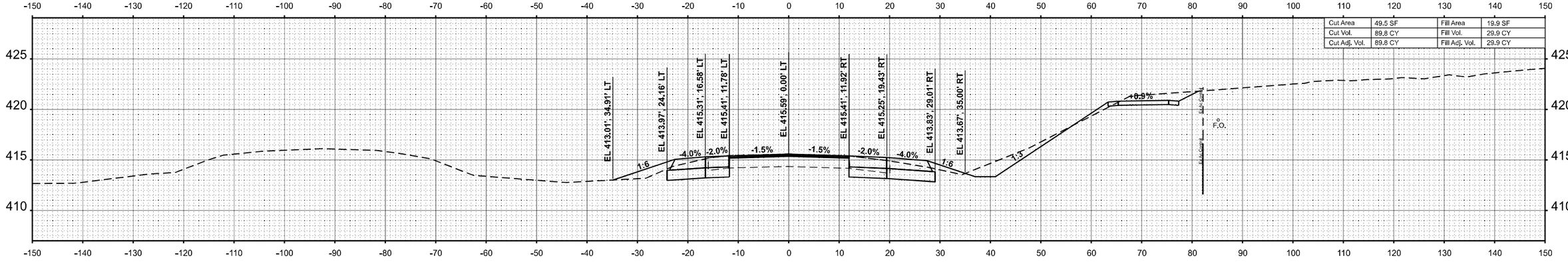

Cut Area	49.5 SF	Fill Area	19.9 SF
Cut Vol.	89.8 CY	Fill Vol.	29.9 CY
Cut Adj. Vol.	89.8 CY	Fill Adj. Vol.	29.9 CY

STA 293+00.00

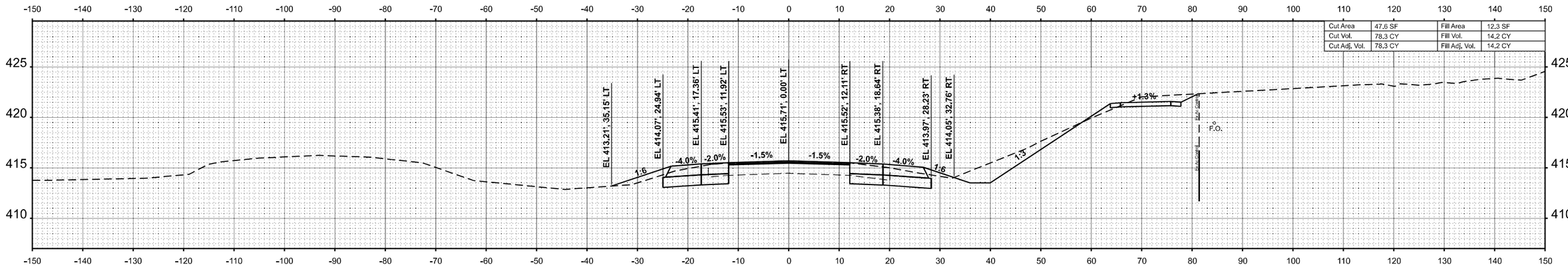

Cut Area	47.6 SF	Fill Area	12.3 SF
Cut Vol.	78.3 CY	Fill Vol.	14.2 CY
Cut Adj. Vol.	78.3 CY	Fill Adj. Vol.	14.2 CY

STA 292+50.00

FINAL SURVEY | NOTE BOOK NO. | SURVEYED | PLOTTED | TEMPLATE | AREAS | AREAS CHECKED | BY | DATE

ORIGINAL SURVEY | NOTE BOOK NO. | SURVEYED | PLOTTED | TEMPLATE | AREAS | AREAS CHECKED | BY | DATE

MODEL: 13EB_4 - 292+50.00 R3 [Sheet]
FILE NAME: P:\5XXX\50XX-51XX\5000 - IDOT PTB 200-038 D9 IL 13 Crab Orchard Bridges\28-Trans\CAD\Project Drawings\D978373-ORD-XSec-Eastbound.dgn

CIVIL DESIGN, INC.
WBE | DBE
EFFINGHAM, IL
LICENSE #184.003222

USER NAME = SBales	DESIGNED -	REVISED -	
	DRAWN -	REVISED -	
PLOT SCALE = 0.16666633 ' / in.	CHECKED -	REVISED -	
PLOT DATE = 12/18/2024	DATE -	REVISED -	

STATE OF ILLINOIS
DEPARTMENT OF TRANSPORTATION

CROSS SECTIONS
IL 13 EB

SCALE: 1"=10' | SHEET 4 OF 63 SHEETS | STA. | TO STA.

F.A.P. RTE.	SECTION	COUNTY	TOTAL SHEETS	SHEET NO.
331	(1-4)R-5,RS-2,B-1,B-2,B-3,B-4	WILLIAMSON	519	443

CONTRACT NO. 78373

ILLINOIS | FED. AID PROJECT

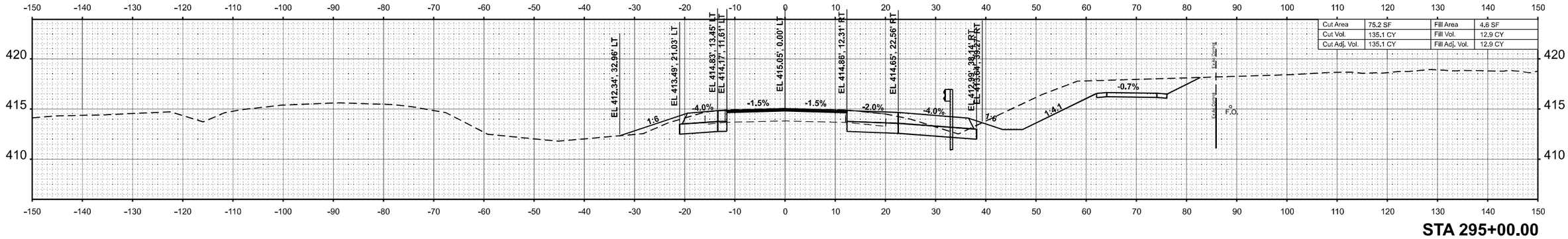

Cut Area	75.2 SF	Fill Area	4.6 SF
Cut Vol.	135.1 CY	Fill Vol.	12.9 CY
Cut Adj. Vol.	135.1 CY	Fill Adj. Vol.	12.9 CY

STA 295+00.00

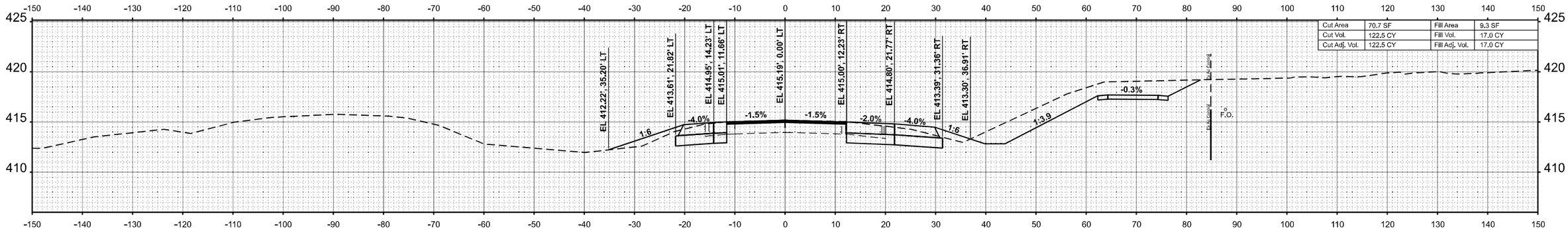

Cut Area	70.7 SF	Fill Area	9.3 SF
Cut Vol.	122.5 CY	Fill Vol.	17.0 CY
Cut Adj. Vol.	122.5 CY	Fill Adj. Vol.	17.0 CY

STA 294+50.00

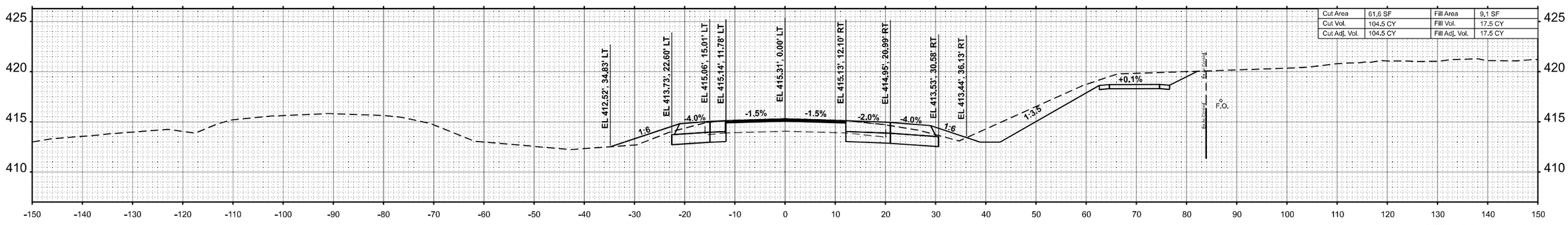

Cut Area	61.6 SF	Fill Area	9.1 SF
Cut Vol.	104.5 CY	Fill Vol.	17.5 CY
Cut Adj. Vol.	104.5 CY	Fill Adj. Vol.	17.5 CY

STA 294+00.00

FINAL SURVEY | NOTE BOOK NO. | SURVEYED | PLOTTED | TEMPLATE | AREAS | AREAS CHECKED | BY | DATE

ORIGINAL SURVEY | NOTE BOOK NO. | SURVEYED | PLOTTED | TEMPLATE | AREAS | AREAS CHECKED | BY | DATE

MODEL: 13EB_4 - 294+00.00 R3 [Sheet]
FILE NAME: P:\5XX\50XX-51XX\5000 - IDOT PTB 200-038 D9 IL 13 Crab Orchard Bridges\28-Trans\CAD\Project Drawings\D978373-ORD-XSec-Eastbound.dgn

CIVIL DESIGN, INC.
WBE | DBE
EFFINGHAM, IL
LICENSE #184.003222

USER NAME = SBailes	DESIGNED -	REVISED -	
	DRAWN -	REVISED -	
PLOT SCALE = 0.16666633 ' / in.	CHECKED -	REVISED -	
PLOT DATE = 12/18/2024	DATE -	REVISED -	

STATE OF ILLINOIS
DEPARTMENT OF TRANSPORTATION

CROSS SECTIONS
IL 13 EB

SCALE: 1"=10' | SHEET 5 OF 63 SHEETS | STA. | TO STA.

F.A.P. RTE.	SECTION	COUNTY	TOTAL SHEETS	SHEET NO.
331	(1-4)R-5,RS-2,B-1,B-2,B-3,B-4	WILLIAMSON	519	444
		CONTRACT NO. 78373		
		ILLINOIS	FED. AID PROJECT	

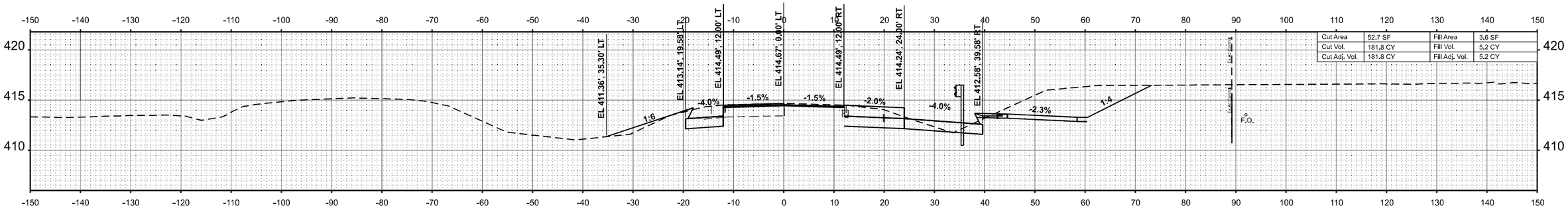

Cut Area	52.7 SF	Fill Area	3.6 SF
Cut Vol.	181.8 CY	Fill Vol.	5.2 CY
Cut Adj. Vol.	181.8 CY	Fill Adj. Vol.	5.2 CY

STA 296+50.00

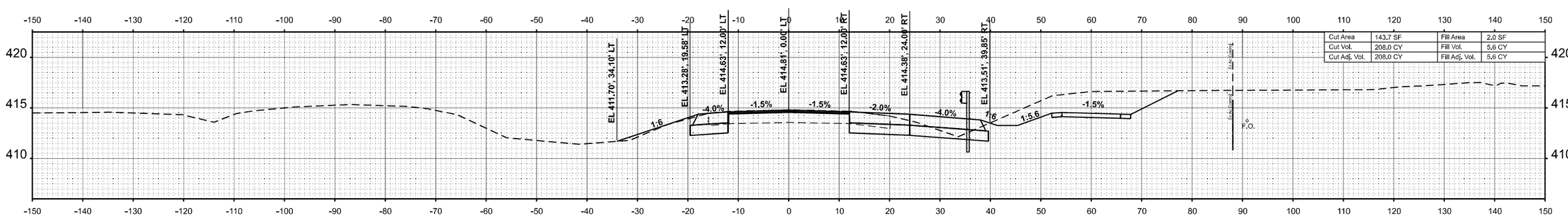

Cut Area	143.7 SF	Fill Area	2.0 SF
Cut Vol.	208.0 CY	Fill Vol.	5.6 CY
Cut Adj. Vol.	208.0 CY	Fill Adj. Vol.	5.6 CY

STA 296+00.00

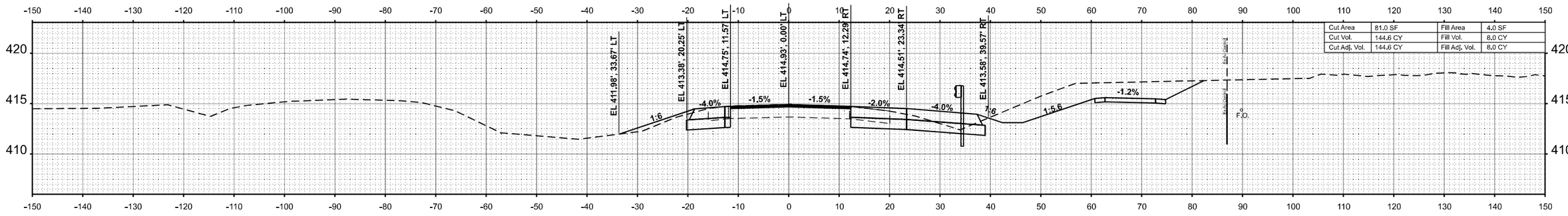

Cut Area	81.0 SF	Fill Area	4.0 SF
Cut Vol.	144.6 CY	Fill Vol.	8.0 CY
Cut Adj. Vol.	144.6 CY	Fill Adj. Vol.	8.0 CY

STA 295+50.00

FINAL SURVEY | NOTE BOOK NO. | SURVEYED | PLOTTED | TEMPLATE | AREAS | AREAS CHECKED | BY | DATE

ORIGINAL SURVEY | NOTE BOOK NO. | SURVEYED | PLOTTED | TEMPLATE | AREAS | AREAS CHECKED | BY | DATE

MODEL: 13EB_4 - 295+50.00 R3 [Sheet]
FILE NAME: P:\5XX\50XX-51XX\5000 - IDOT PTB 200-038 D9 IL 13 Crab Orchard Bridges\28-Trans\CAD\Project Drawings\D978373-ORD-XSec-Eastbound.dgn

CIVIL DESIGN, INC.
WBE | DBE
EFFINGHAM, IL
LICENSE #184.003222

USER NAME = SBales	DESIGNED -	REVISED -	
	DRAWN -	REVISED -	
PLOT SCALE = 0.16666633 ' / in.	CHECKED -	REVISED -	
PLOT DATE = 12/18/2024	DATE -	REVISED -	

STATE OF ILLINOIS
DEPARTMENT OF TRANSPORTATION

CROSS SECTIONS
IL 13 EB

SCALE: 1"=10' | SHEET 6 OF 63 SHEETS | STA. | TO STA.

F.A.P. RTE.	SECTION	COUNTY	TOTAL SHEETS	SHEET NO.
331	(1-4)R-5,RS-2,B-1,B-2,B-3,B-4	WILLIAMSON	519	445

CONTRACT NO. 78373

ILLINOIS | FED. AID PROJECT

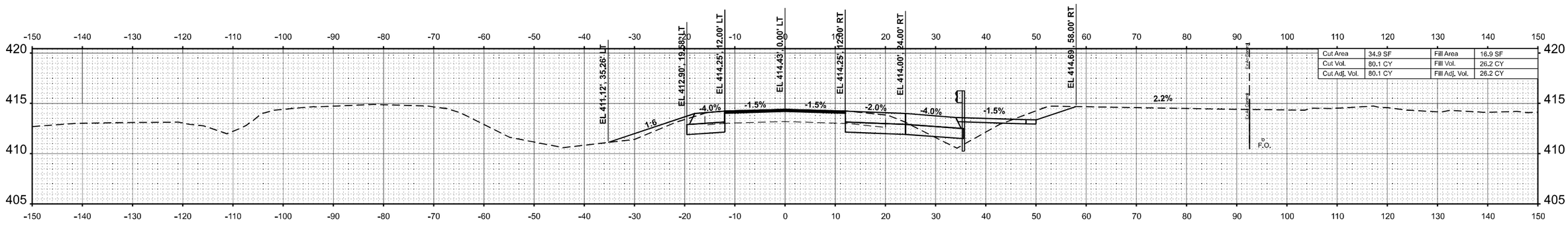

Cut Area	34.9 SF	Fill Area	16.9 SF
Cut Vol.	80.1 CY	Fill Vol.	26.2 CY
Cut Adj. Vol.	80.1 CY	Fill Adj. Vol.	26.2 CY

STA 298+00.00

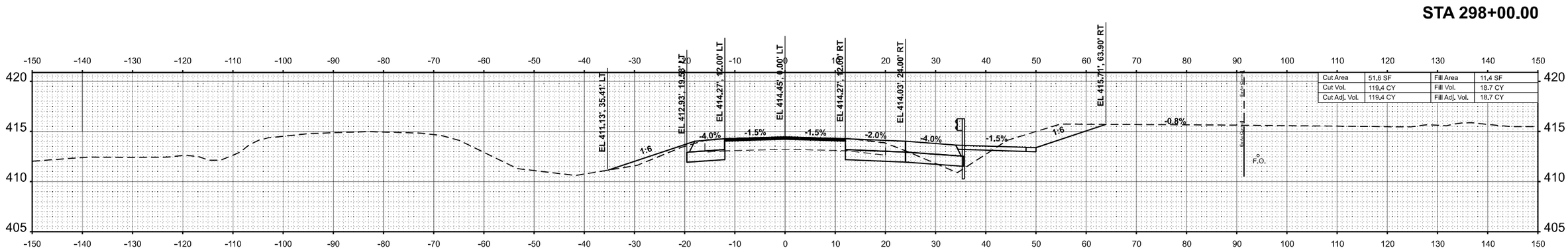

Cut Area	51.6 SF	Fill Area	11.4 SF
Cut Vol.	119.4 CY	Fill Vol.	18.7 CY
Cut Adj. Vol.	119.4 CY	Fill Adj. Vol.	18.7 CY

STA 297+50.00

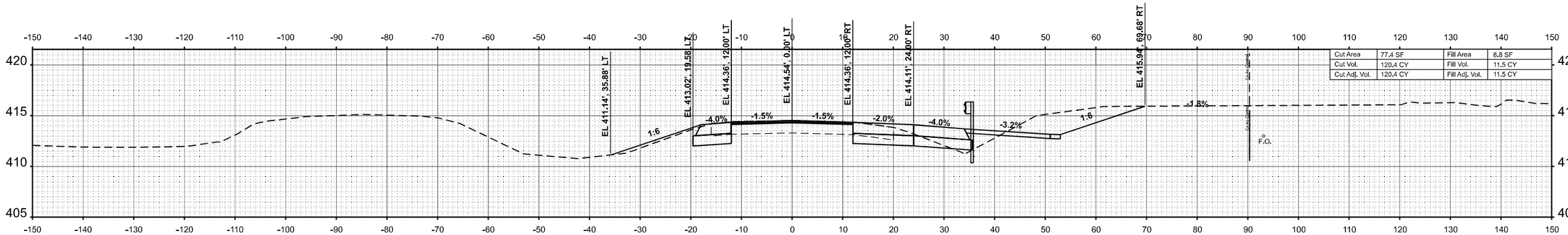

Cut Area	77.4 SF	Fill Area	8.8 SF
Cut Vol.	120.4 CY	Fill Vol.	11.5 CY
Cut Adj. Vol.	120.4 CY	Fill Adj. Vol.	11.5 CY

STA 297+00.00

FINAL SURVEY | NOTE BOOK NO. | SURVEYED | PLOTTED | TEMPLATE | AREAS | AREAS CHECKED | BY | DATE

ORIGINAL SURVEY | NOTE BOOK NO. | SURVEYED | PLOTTED | TEMPLATE | AREAS | AREAS CHECKED | BY | DATE

MODEL: 13EB_4 - 297+00.00 R3 [Sheet]
FILE NAME: P:\5XX\50XX-51XX\5000 - IDOT PTB 200-038 D9 IL 13 Crab Orchard Bridges\28-Trans\CAD\Project Drawings\D978373-ORD-XSec-Eastbound.dgn

CIVIL DESIGN, INC.
WBE | DBE
EFFINGHAM, IL
LICENSE #184.003222

USER NAME = SBailes	DESIGNED -	REVISED -	
	DRAWN -	REVISED -	
PLOT SCALE = 0.16666633 ' / in.	CHECKED -	REVISED -	
PLOT DATE = 12/18/2024	DATE -	REVISED -	

STATE OF ILLINOIS
DEPARTMENT OF TRANSPORTATION

CROSS SECTIONS
IL 13 EB

SCALE: 1"=10' | SHEET 7 OF 63 SHEETS | STA. | TO STA.

F.A.P. RTE.	SECTION	COUNTY	TOTAL SHEETS	SHEET NO.
331	(1-4)R-5,RS-2,B-1,B-2,B-3,B-4	WILLIAMSON	519	446

CONTRACT NO. 78373

ILLINOIS | FED. AID PROJECT

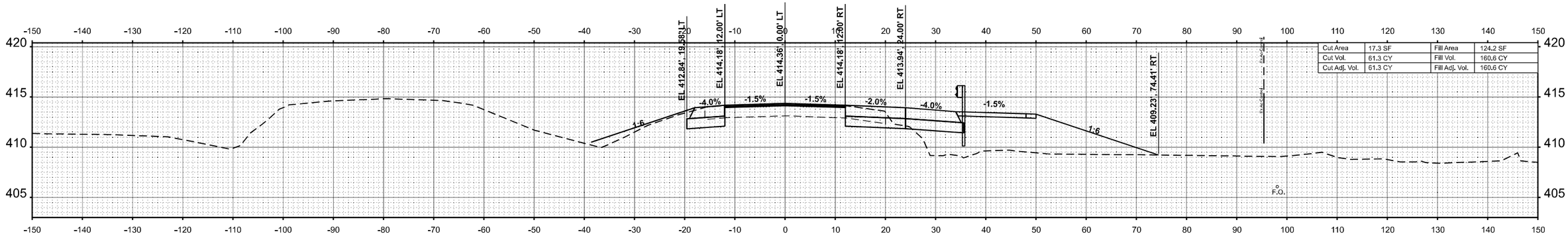

Cut Area	17.3 SF	Fill Area	124.2 SF
Cut Vol.	61.3 CY	Fill Vol.	160.6 CY
Cut Adj. Vol.	61.3 CY	Fill Adj. Vol.	160.6 CY

STA 299+50.00

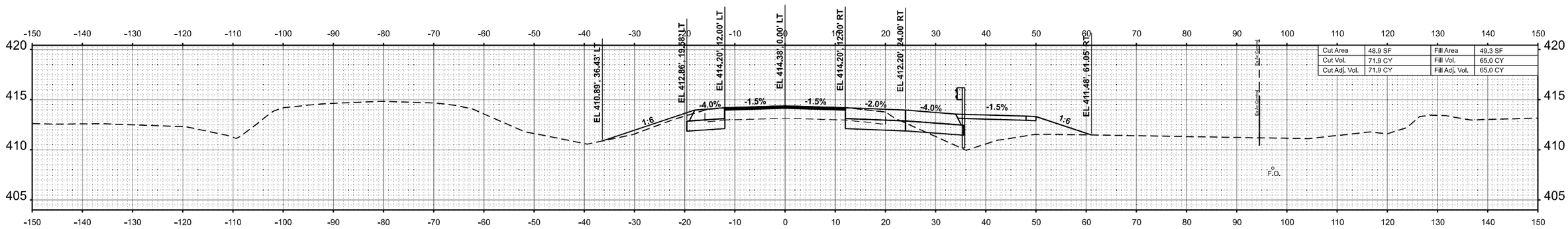

Cut Area	48.9 SF	Fill Area	49.3 SF
Cut Vol.	71.9 CY	Fill Vol.	65.0 CY
Cut Adj. Vol.	71.9 CY	Fill Adj. Vol.	65.0 CY

STA 299+00.00

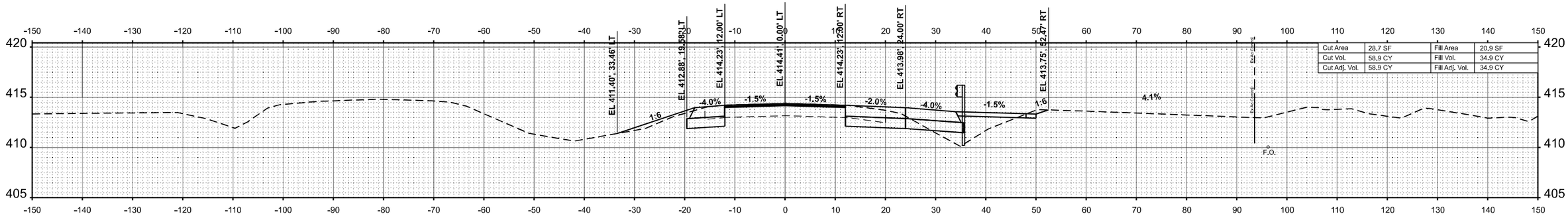

Cut Area	28.7 SF	Fill Area	20.9 SF
Cut Vol.	58.9 CY	Fill Vol.	34.9 CY
Cut Adj. Vol.	58.9 CY	Fill Adj. Vol.	34.9 CY

STA 298+50.00

FINAL SURVEY — NOTE BOOK NO. — SURVEYED — PLOTTED — TEMPLATE — AREAS — AREAS CHECKED — BY — DATE

ORIGINAL SURVEY — NOTE BOOK NO. — SURVEYED — PLOTTED — TEMPLATE — AREAS — AREAS CHECKED — BY — DATE

MODEL: 13EB_4 - 298+50.00 R3 [Sheet]
FILE NAME: P:\5XX\50XX-51XX\5000 - IDOT PTB 200-038 D9 IL 13 Crab Orchard Bridges\28-Trans\CAD\Project Drawings\D978373-ORD-XSec-Eastbound.dgn

CIVIL DESIGN, INC.
WBE | DBE
EFFINGHAM, IL
LICENSE #184.003222

USER NAME = SBales	DESIGNED -	REVISED -	
	DRAWN -	REVISED -	
PLOT SCALE = 0.16666633 ' / in.	CHECKED -	REVISED -	
PLOT DATE = 12/18/2024	DATE -	REVISED -	

STATE OF ILLINOIS
DEPARTMENT OF TRANSPORTATION

CROSS SECTIONS
IL 13 EB

SCALE: 1"=10' | SHEET 8 OF 63 SHEETS | STA. | TO STA.

F.A.P. RTE.	SECTION	COUNTY	TOTAL SHEETS	SHEET NO.
331	(1-4)R-5,RS-2,B-1,B-2,B-3,B-4	WILLIAMSON	519	447

CONTRACT NO. 78373

ILLINOIS | FED. AID PROJECT

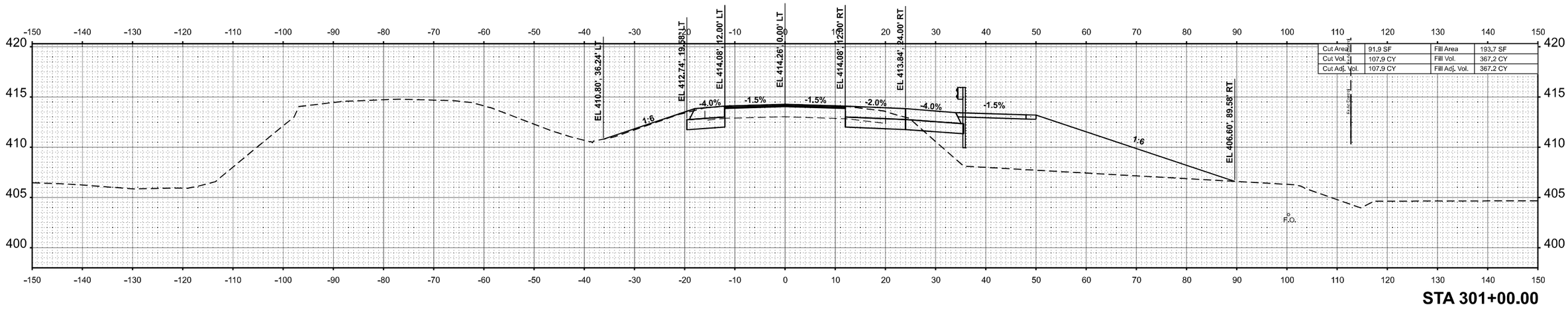

Cut Area	91.9 SF	Fill Area	193.7 SF
Cut Vol.	107.9 CY	Fill Vol.	367.2 CY
Cut Adj. Vol.	107.9 CY	Fill Adj. Vol.	367.2 CY

STA 301+00.00

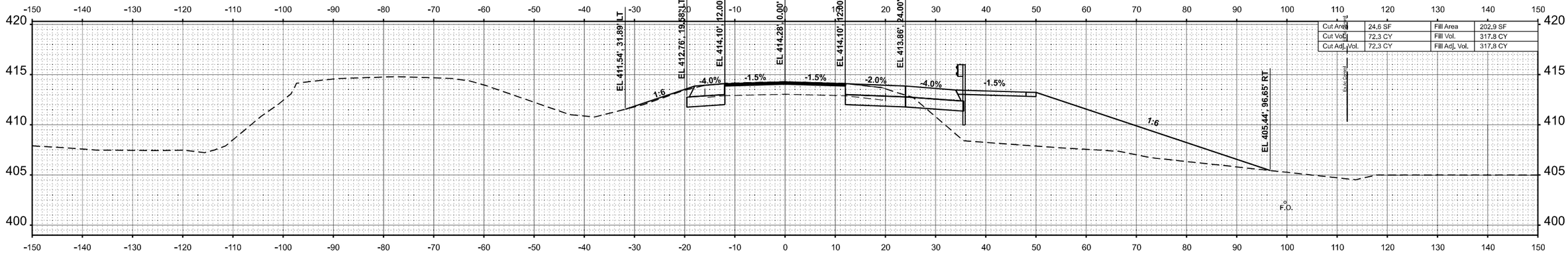

Cut Area	24.6 SF	Fill Area	202.9 SF
Cut Vol.	72.3 CY	Fill Vol.	317.8 CY
Cut Adj. Vol.	72.3 CY	Fill Adj. Vol.	317.8 CY

STA 300+50.00

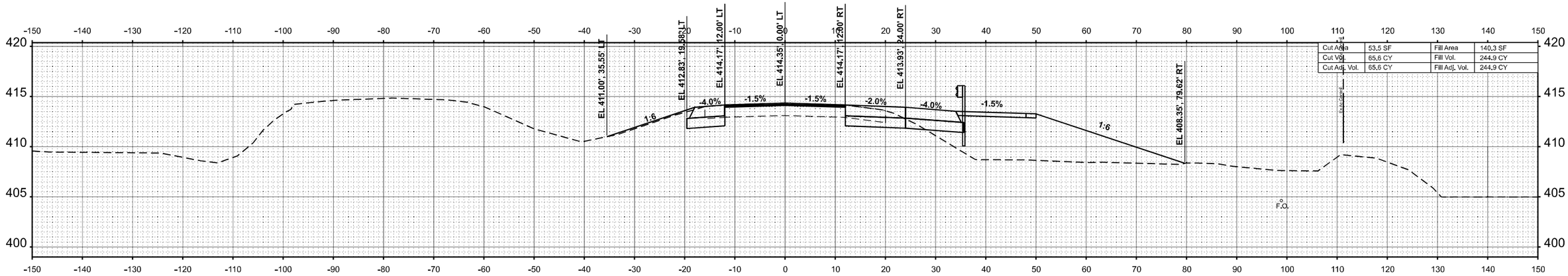

Cut Area	53.5 SF	Fill Area	140.3 SF
Cut Vol.	65.6 CY	Fill Vol.	244.9 CY
Cut Adj. Vol.	65.6 CY	Fill Adj. Vol.	244.9 CY

STA 300+00.00

FINAL SURVEY — NOTE BOOK NO. — SURVEYED — PLOTTED — TEMPLATE — AREAS — AREAS CHECKED — BY — DATE

ORIGINAL SURVEY — NOTE BOOK NO. — SURVEYED — PLOTTED — TEMPLATE — AREAS — AREAS CHECKED — BY — DATE

MODEL: 13EB_4 - 300+00.00 R3 [Sheet]
FILE NAME: P:\5XXX\5XXX\5XXX\5000 - IDOT PTB 200-038 D9 IL 13 Crab Orchard Bridges\28-Trans\CAD\Project Drawings\D978373-ORD-XSec-Eastbound.dgn

CIVIL DESIGN, INC.
WBE | DBE
EFFINGHAM, IL
LICENSE #184.003222

USER NAME = SBailes	DESIGNED -	REVISED -	
	DRAWN -	REVISED -	
PLOT SCALE = 0.16666633 ' / in.	CHECKED -	REVISED -	
PLOT DATE = 12/18/2024	DATE -	REVISED -	

STATE OF ILLINOIS
DEPARTMENT OF TRANSPORTATION

CROSS SECTIONS
IL 13 EB

SCALE: 1"=10' | SHEET 9 OF 63 SHEETS | STA. | TO STA.

F.A.P. RTE.	SECTION	COUNTY	TOTAL SHEETS	SHEET NO.
331	(1-4)R-5,RS-2,B-1,B-2,B-3,B-4	WILLIAMSON	519	448

CONTRACT NO. 78373

ILLINOIS | FED. AID PROJECT

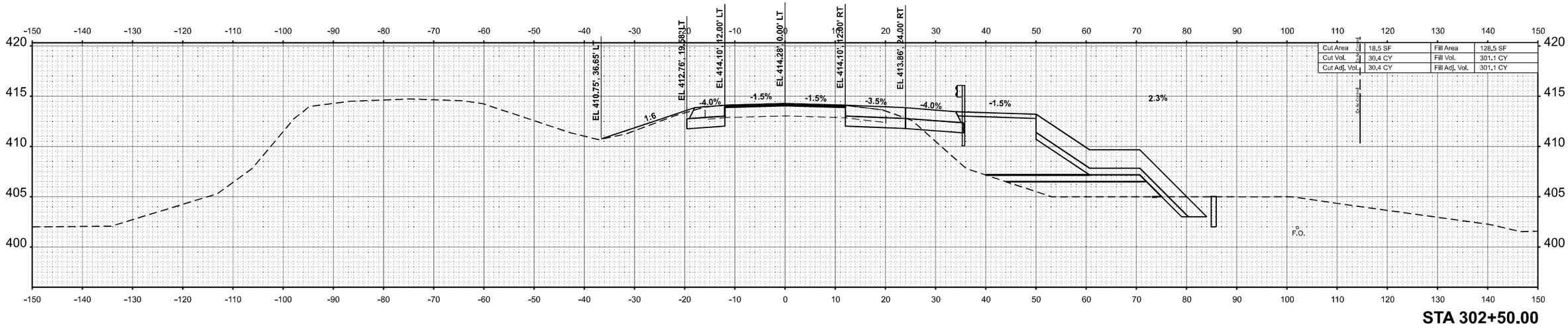

Cut Area	18.5 SF	Fill Area	128.5 SF
Cut Vol.	30.4 CY	Fill Vol.	301.1 CY
Cut Adj. Vol.	30.4 CY	Fill Adj. Vol.	301.1 CY

STA 302+50.00

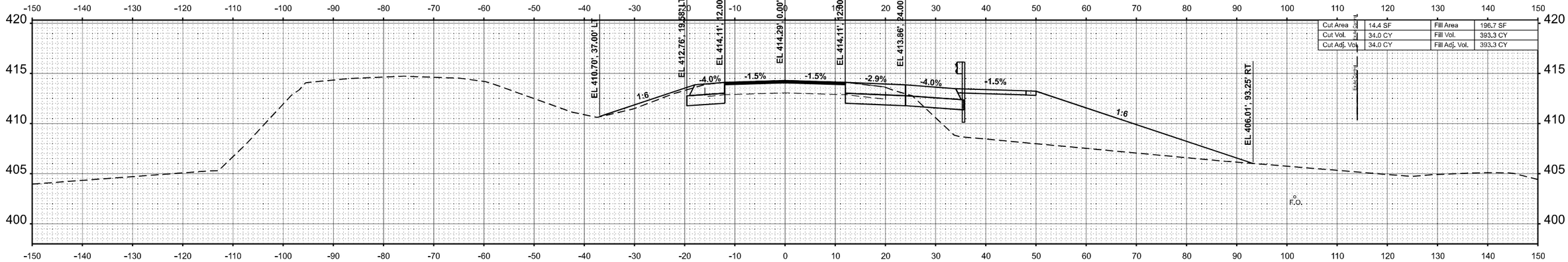

Cut Area	14.4 SF	Fill Area	196.7 SF
Cut Vol.	34.0 CY	Fill Vol.	393.3 CY
Cut Adj. Vol.	34.0 CY	Fill Adj. Vol.	393.3 CY

STA 302+00.00

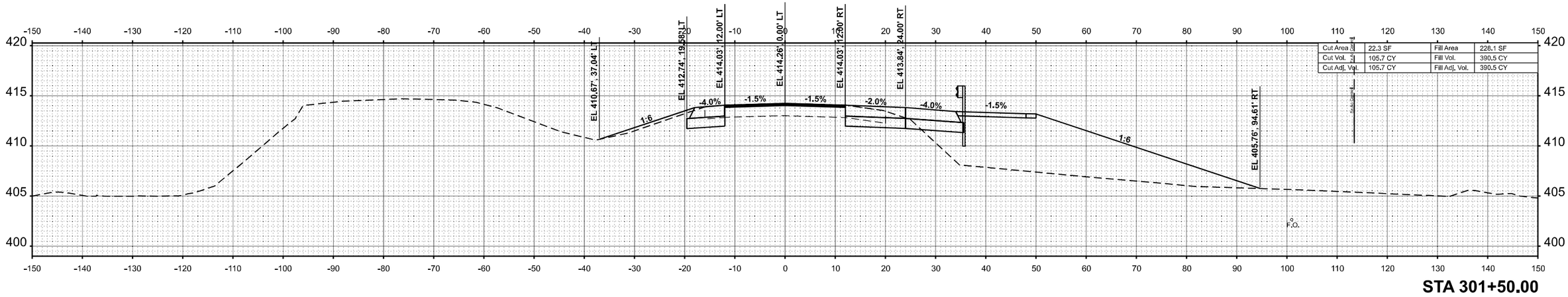

Cut Area	22.3 SF	Fill Area	228.1 SF
Cut Vol.	105.7 CY	Fill Vol.	390.5 CY
Cut Adj. Vol.	105.7 CY	Fill Adj. Vol.	390.5 CY

STA 301+50.00

FINAL SURVEY — NOTE BOOK NO. — SURVEYED — PLOTTED — TEMPLATE — AREAS — AREAS CHECKED — BY — DATE

ORIGINAL SURVEY — NOTE BOOK NO. — SURVEYED — PLOTTED — TEMPLATE — AREAS — AREAS CHECKED — BY — DATE

MODEL: 13EB_4 - 301+50.00 R3 [Sheet]
FILE NAME: P:\5XXX\50XX-51XX\5000 - IDOT PTB 200-038 D9 IL 13 Crab Orchard Bridges\28-Trans\CAD\Project Drawings\D978373-ORD-XSec-Eastbound.dgn

CIVIL DESIGN, INC.
WBE | DBE
EFFINGHAM, IL
LICENSE #184.003222

USER NAME = SBales	DESIGNED -	REVISED -	
	DRAWN -	REVISED -	
PLOT SCALE = 0.16666633 ' / in.	CHECKED -	REVISED -	
PLOT DATE = 12/18/2024	DATE -	REVISED -	

STATE OF ILLINOIS
DEPARTMENT OF TRANSPORTATION

CROSS SECTIONS
IL 13 EB

SCALE: 1"=10' | SHEET 10 OF 63 SHEETS | STA. | TO STA.

F.A.P. RTE.	SECTION	COUNTY	TOTAL SHEETS	SHEET NO.
331	(1-4)R-5,RS-2,B-1,B-2,B-3,B-4	WILLIAMSON	519	449

CONTRACT NO. 78373

ILLINOIS | FED. AID PROJECT

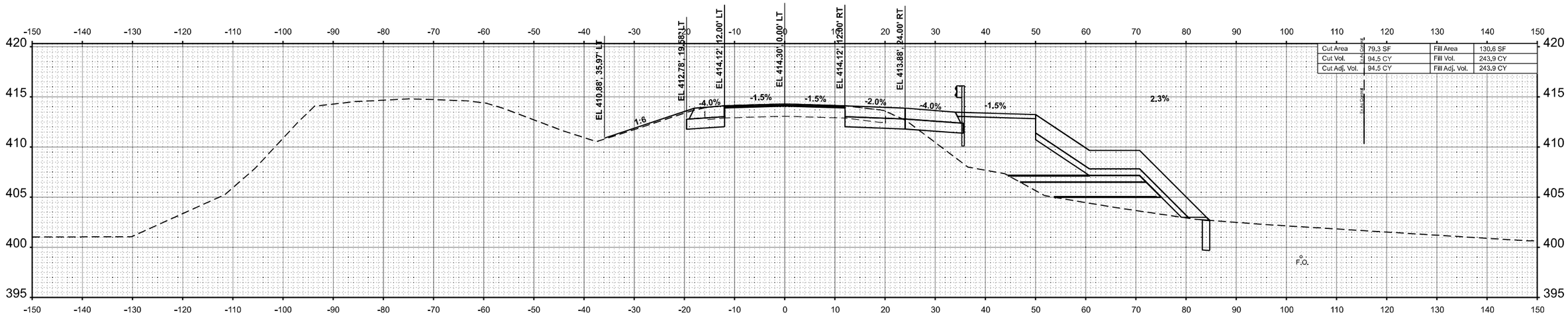

Cut Area	79.3 SF	Fill Area	130.6 SF
Cut Vol.	94.5 CY	Fill Vol.	243.9 CY
Cut Adj. Vol.	94.5 CY	Fill Adj. Vol.	243.9 CY

STA 303+50.00

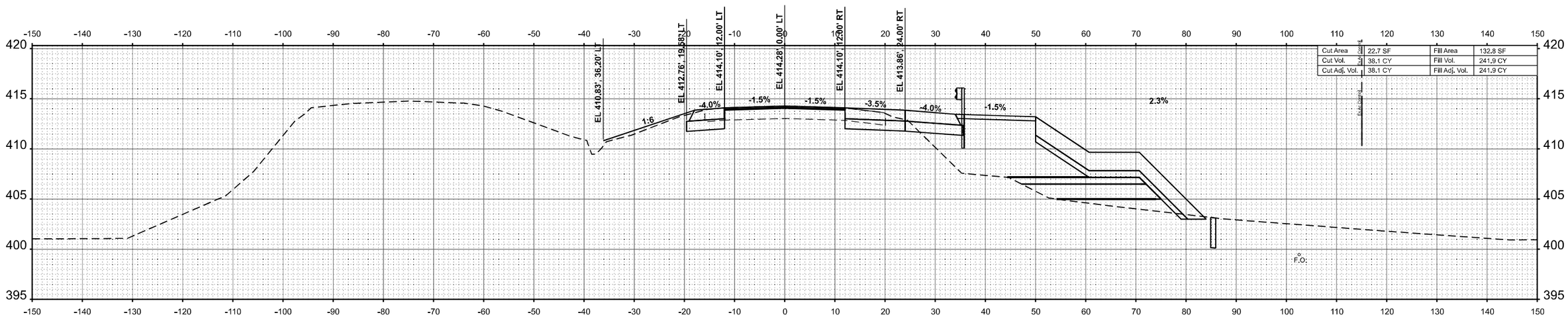

Cut Area	22.7 SF	Fill Area	132.8 SF
Cut Vol.	38.1 CY	Fill Vol.	241.9 CY
Cut Adj. Vol.	38.1 CY	Fill Adj. Vol.	241.9 CY

STA 303+00.00

FINAL SURVEY — NOTE BOOK NO. — SURVEYED — PLOTTED — TEMPLATE — AREAS — AREAS CHECKED — BY — DATE

ORIGINAL SURVEY — NOTE BOOK NO. — SURVEYED — PLOTTED — TEMPLATE — AREAS — AREAS CHECKED — BY — DATE

MODEL: 13EB_4 - 303+00.00 R3 [Sheet]
FILE NAME: P:\5XXX\5XXX-51XX\5000 - IDOT PTB 200-038 D9 IL 13 Crab Orchard Bridges\28-Trans\CAD\Project Drawings\D978373-ORD-XSec-Eastbound.dgn

CIVIL DESIGN, INC.
WBE | DBE
EFFINGHAM, IL
LICENSE #184.003222

USER NAME = SBales	DESIGNED -	REVISED -	
	DRAWN -	REVISED -	
PLOT SCALE = 0.16666633 ' / in.	CHECKED -	REVISED -	
PLOT DATE = 12/18/2024	DATE -	REVISED -	

STATE OF ILLINOIS
DEPARTMENT OF TRANSPORTATION

CROSS SECTIONS
IL 13 EB

SCALE: 1"=10' | SHEET 11 OF 63 SHEETS | STA. | TO STA.

F.A.P. RTE.	SECTION	COUNTY	TOTAL SHEETS	SHEET NO.
331	(1-4)R-5,RS-2,B-1,B-2,B-3,B-4	WILLIAMSON	519	450

CONTRACT NO. 78373

ILLINOIS | FED. AID PROJECT

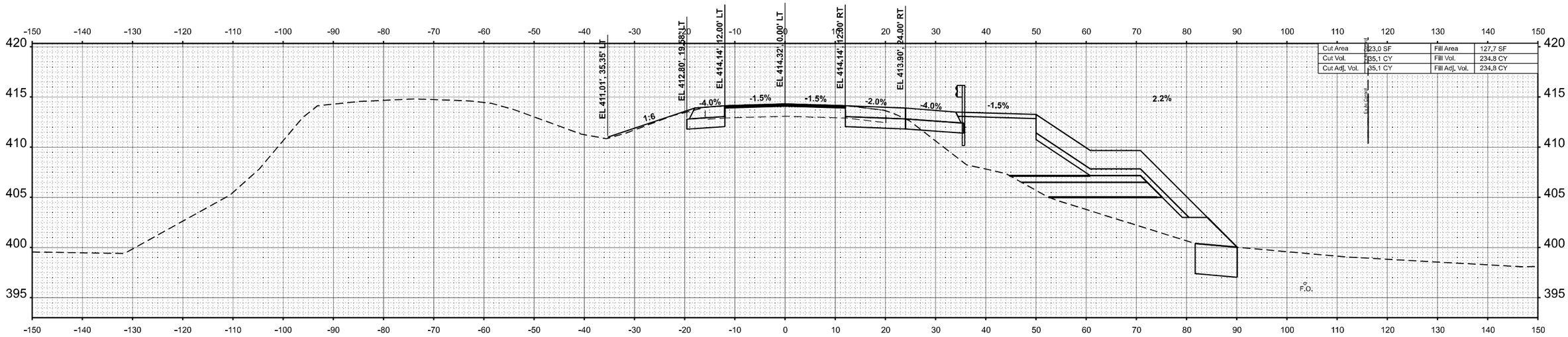

Cut Area	23.0 SF	Fill Area	127.7 SF
Cut Vol.	35.1 CY	Fill Vol.	234.8 CY
Cut Adj. Vol.	35.1 CY	Fill Adj. Vol.	234.8 CY

STA 304+50.00

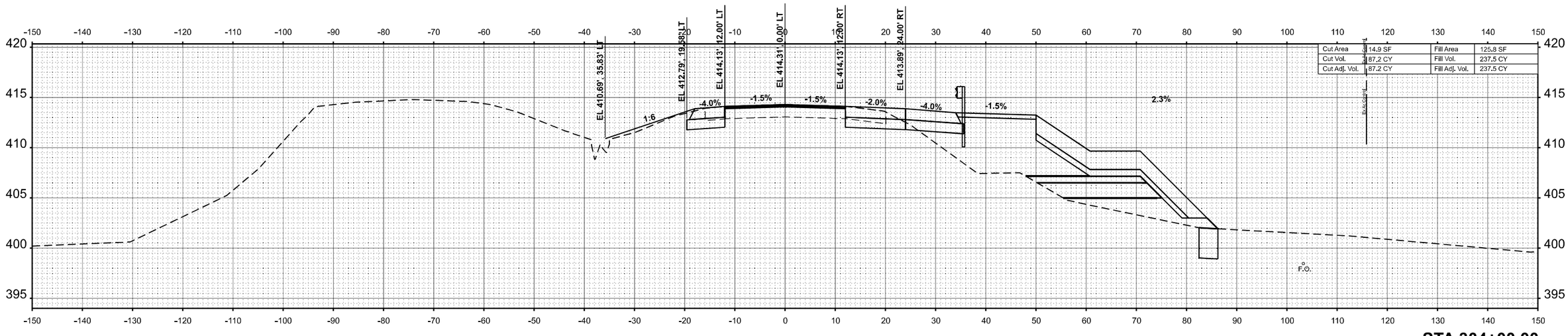

Cut Area	14.9 SF	Fill Area	125.8 SF
Cut Vol.	87.2 CY	Fill Vol.	237.5 CY
Cut Adj. Vol.	87.2 CY	Fill Adj. Vol.	237.5 CY

STA 304+00.00

FINAL SURVEY | NOTE BOOK | NO. | SURVEYED | PLOTTED | TEMPLATE | AREAS | AREAS CHECKED | BY | DATE

ORIGINAL SURVEY | NOTE BOOK | NO. | SURVEYED | PLOTTED | TEMPLATE | AREAS | AREAS CHECKED | BY | DATE

MODEL: 13EB_4 - 304+00.00 R3 [Sheet]
FILE NAME: P:\5XXX\50XX-51XX\5000 - IDOT PTB 200-038 D9 IL 13 Crab Orchard Bridges\28-Trans\CAD\Project Drawings\D978373-ORD-XSec-Eastbound.dgn

CIVIL DESIGN, INC.
WBE | DBE
EFFINGHAM, IL
LICENSE #184.003222

USER NAME = SBailes	DESIGNED -	REVISED -	
	DRAWN -	REVISED -	
PLOT SCALE = 0.16666633 ' / in.	CHECKED -	REVISED -	
PLOT DATE = 12/18/2024	DATE -	REVISED -	

STATE OF ILLINOIS
DEPARTMENT OF TRANSPORTATION

CROSS SECTIONS
IL 13 EB

SCALE: 1"=10' | SHEET 12 OF 63 SHEETS | STA. | TO STA.

F.A.P. RTE.	SECTION	COUNTY	TOTAL SHEETS	SHEET NO.
331	(1-4)R-5,RS-2,B-1,B-2,B-3,B-4	WILLIAMSON	519	451
		CONTRACT NO. 78373		
		ILLINOIS	FED. AID PROJECT	

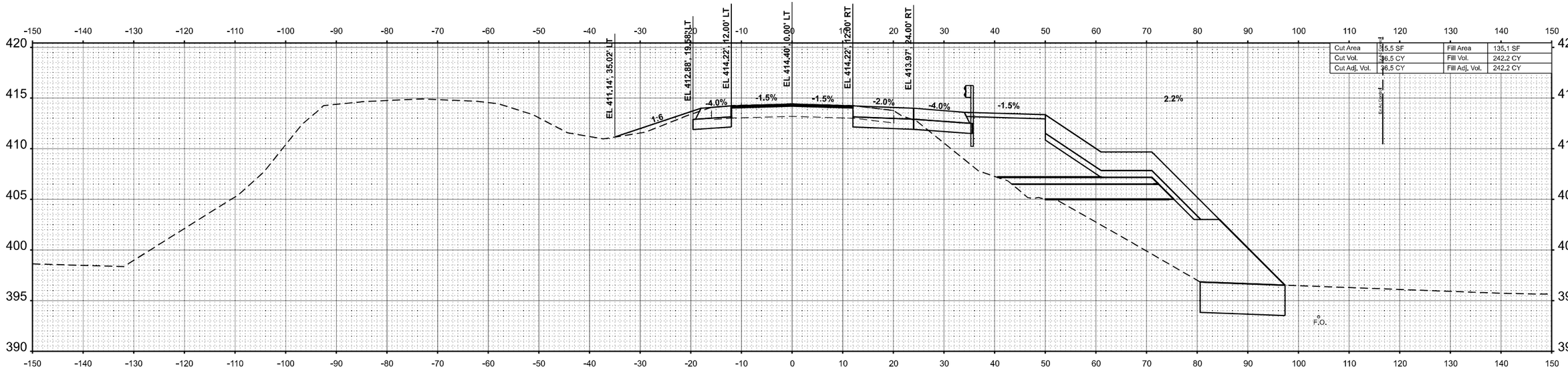

Cut Area	35.5 SF	Fill Area	135.1 SF
Cut Vol.	36.5 CY	Fill Vol.	242.2 CY
Cut Adj. Vol.	36.5 CY	Fill Adj. Vol.	242.2 CY

STA 305+50.00

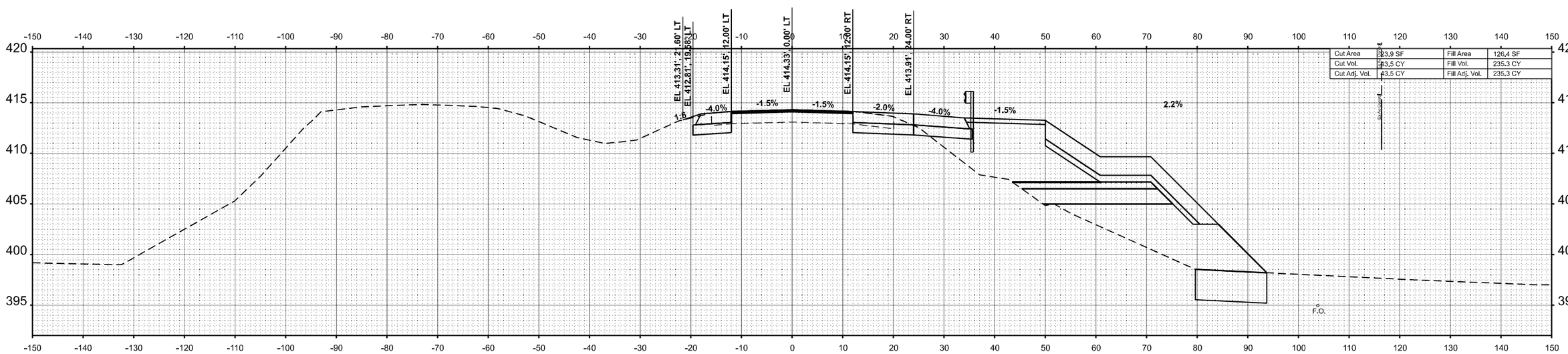

Cut Area	23.9 SF	Fill Area	126.4 SF
Cut Vol.	43.5 CY	Fill Vol.	235.3 CY
Cut Adj. Vol.	43.5 CY	Fill Adj. Vol.	235.3 CY

STA 305+00.00

FINAL SURVEY | NOTE BOOK NO. | SURVEYED | PLOTTED | TEMPLATE | AREAS | AREAS CHECKED | BY | DATE

ORIGINAL SURVEY | NOTE BOOK NO. | SURVEYED | PLOTTED | TEMPLATE | AREAS | AREAS CHECKED | BY | DATE

MODEL: 13EB_4 - 305+00.00 R3 [Sheet]
FILE NAME: P:\5XX\50XX-51XX\5000 - IDOT PTB 200-038 D9 IL 13 Crab Orchard Bridges\28-Trans\CAD\Project Drawings\D978373-ORD-XSec-Eastbound.dgn

CIVIL DESIGN, INC.
WBE | DBE
EFFINGHAM, IL
LICENSE #184.003222

USER NAME = SBales	DESIGNED -	REVISED -	
	DRAWN -	REVISED -	
PLOT SCALE = 0.16666633 ' / in.	CHECKED -	REVISED -	
PLOT DATE = 12/18/2024	DATE -	REVISED -	

STATE OF ILLINOIS
DEPARTMENT OF TRANSPORTATION

CROSS SECTIONS
IL 13 EB

SCALE: 1"=10' | SHEET 13 OF 63 SHEETS | STA. | TO STA.

F.A.P. RTE.	SECTION	COUNTY	TOTAL SHEETS	SHEET NO.
331	(1-4)R-5,RS-2,B-1,B-2,B-3,B-4	WILLIAMSON	519	452

CONTRACT NO. 78373

ILLINOIS | FED. AID PROJECT

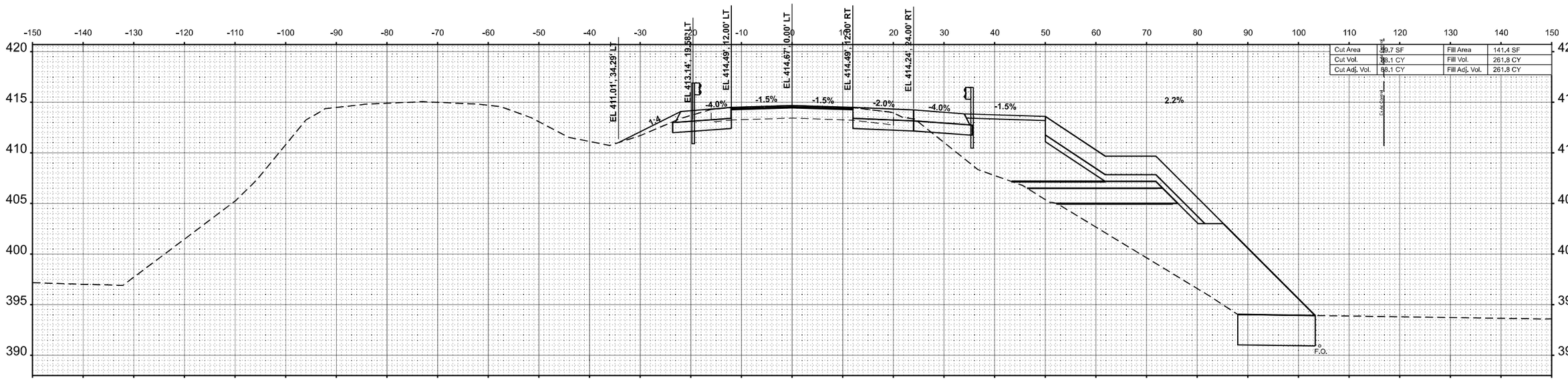

Cut Area	59.7 SF	Fill Area	141.4 SF
Cut Vol.	88.1 CY	Fill Vol.	261.8 CY
Cut Adj. Vol.	88.1 CY	Fill Adj. Vol.	261.8 CY

STA 306+50.00

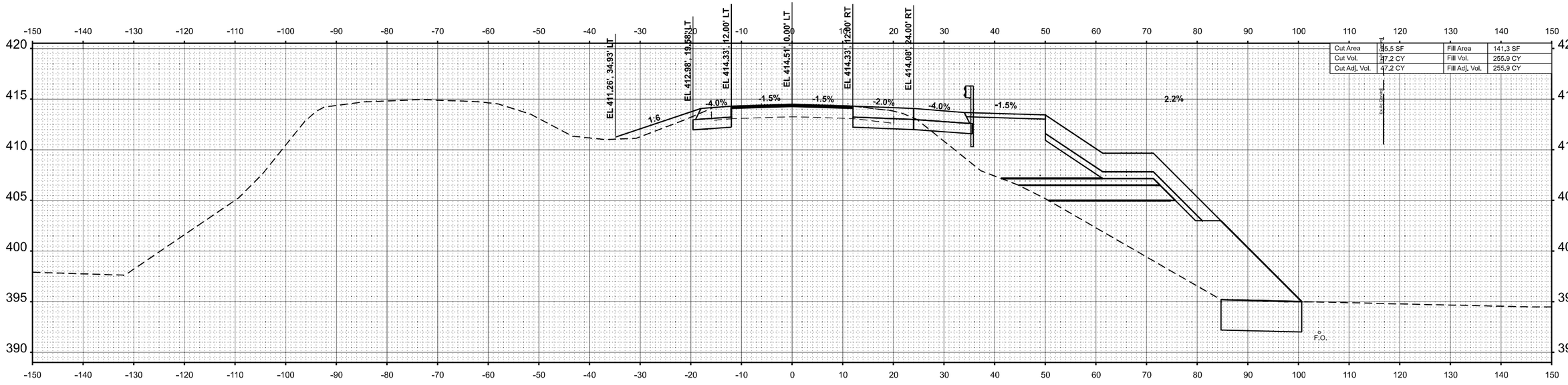

Cut Area	45.5 SF	Fill Area	141.3 SF
Cut Vol.	47.2 CY	Fill Vol.	255.9 CY
Cut Adj. Vol.	47.2 CY	Fill Adj. Vol.	255.9 CY

STA 306+00.00

FINAL SURVEY — NOTE BOOK NO. — SURVEYED — PLOTTED — TEMPLATE — AREAS — AREAS CHECKED — BY — DATE

ORIGINAL SURVEY — NOTE BOOK NO. — SURVEYED — PLOTTED — TEMPLATE — AREAS — AREAS CHECKED — BY — DATE

MODEL: 13EB_4 - 306+00.00 R3 [Sheet]
FILE NAME: P:\5XX\50XX-51XX\5000 - IDOT PTB 200-038 D9 IL 13 Crab Orchard Bridges\28-Trans\CAD\Project Drawings\D978373-ORD-XSec-Eastbound.dgn

CIVIL DESIGN, INC.
WBE | DBE
EFFINGHAM, IL
LICENSE #184.003222

USER NAME = SBales	DESIGNED -	REVISED -	
	DRAWN -	REVISED -	
PLOT SCALE = 0.16666633 ' / in.	CHECKED -	REVISED -	
PLOT DATE = 12/18/2024	DATE -	REVISED -	

STATE OF ILLINOIS
DEPARTMENT OF TRANSPORTATION

CROSS SECTIONS
IL 13 EB

SCALE: 1"=10' | SHEET 14 OF 63 SHEETS | STA. | TO STA.

F.A.P. RTE.	SECTION	COUNTY	TOTAL SHEETS	SHEET NO.
331	(1-4)R-5,RS-2,B-1,B-2,B-3,B-4	WILLIAMSON	519	453
		CONTRACT NO. 78373		
		ILLINOIS	FED. AID PROJECT	

Cut Area	219.9 SF	Fill Area	149.2 SF
Cut Vol.	229.9 CY	Fill Vol.	271.7 CY
Cut Adj. Vol.	229.9 CY	Fill Adj. Vol.	271.7 CY

STA 307+50.00

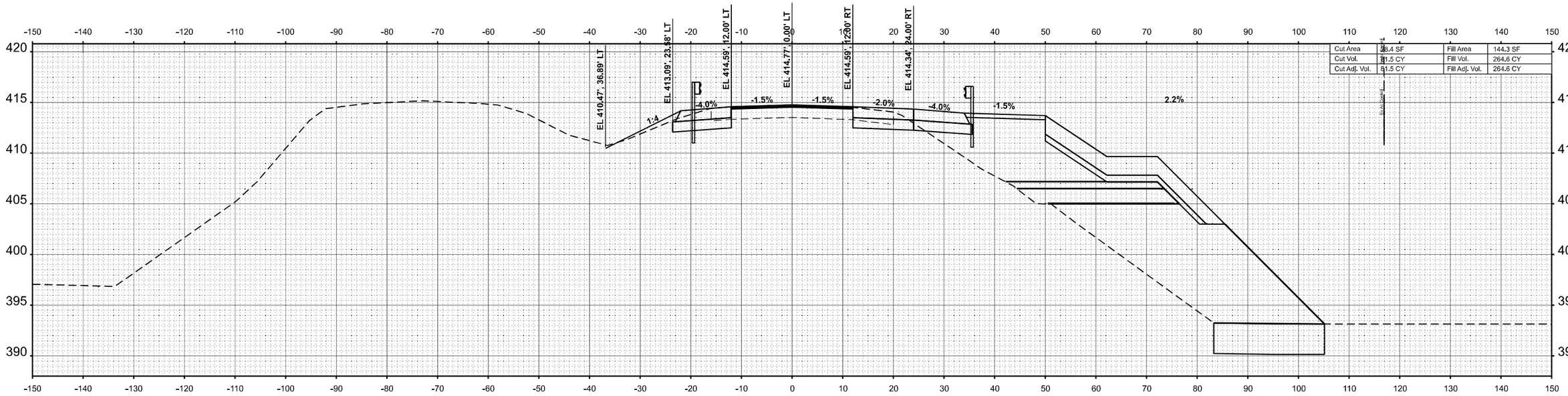

Cut Area	28.4 SF	Fill Area	144.3 SF
Cut Vol.	81.5 CY	Fill Vol.	264.6 CY
Cut Adj. Vol.	81.5 CY	Fill Adj. Vol.	264.6 CY

STA 307+00.00

FINAL SURVEY — NOTE BOOK NO. — SURVEYED — PLOTTED — TEMPLATE — AREAS — AREAS CHECKED — BY — DATE

ORIGINAL SURVEY — NOTE BOOK NO. — SURVEYED — PLOTTED — TEMPLATE — AREAS — AREAS CHECKED — BY — DATE

MODEL: 13EB_4 - 307+00.00 R3 [Sheet]
FILE NAME: P:\5XXX\50XX-51XX\5000 - IDOT PTB 200-038 D9 IL 13 Crab Orchard Bridges\28-Trans\CAD\Project Drawings\D978373-ORD-XSec-Eastbound.dgn

CIVIL DESIGN, INC.
WBE | DBE
EFFINGHAM, IL
LICENSE #184.003222

USER NAME = SBales	DESIGNED -	REVISED -	
	DRAWN -	REVISED -	
PLOT SCALE = 0.16666633 ' / in.	CHECKED -	REVISED -	
PLOT DATE = 12/18/2024	DATE -	REVISED -	

STATE OF ILLINOIS
DEPARTMENT OF TRANSPORTATION

CROSS SECTIONS
IL 13 EB

SCALE: 1"=10' | SHEET 15 OF 63 SHEETS | STA. | TO STA.

F.A.P. RTE.	SECTION	COUNTY	TOTAL SHEETS	SHEET NO.
331	(1-4)R-5,RS-2,B-1,B-2,B-3,B-4	WILLIAMSON	519	454

CONTRACT NO. 78373

ILLINOIS | FED. AID PROJECT

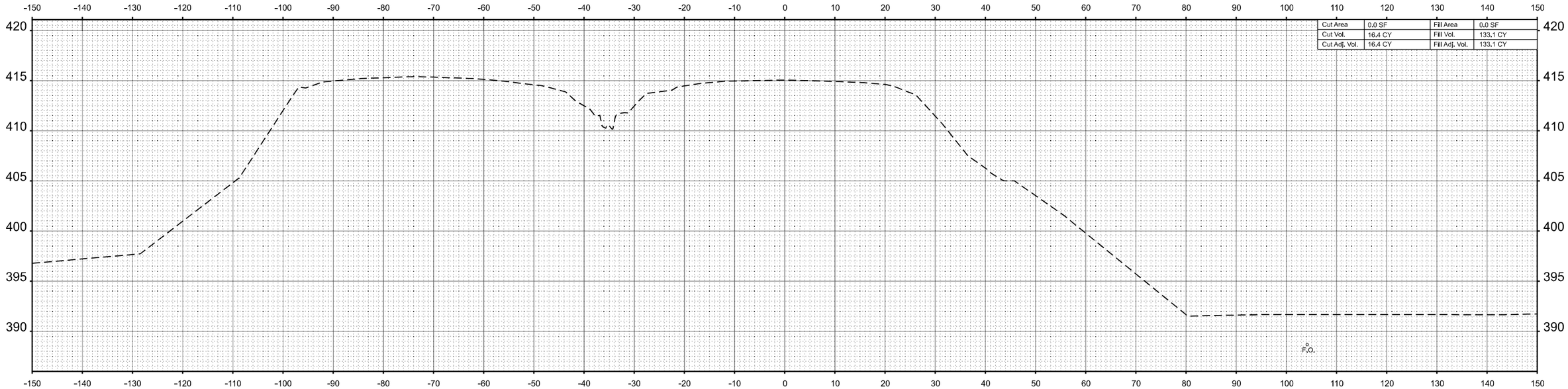

STA 308+50.00

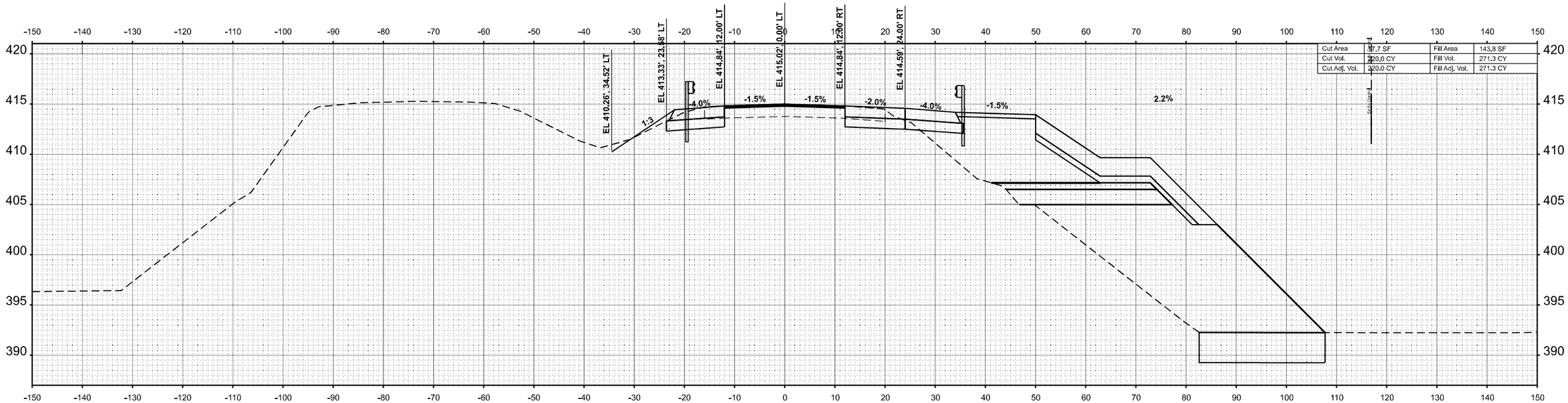

STA 308+00.00

FINAL SURVEY		BY	DATE
NOTE BOOK NO.	SURVEYED		
	PLOTTED		
	TEMPLATE		
	AREAS		
	AREAS CHECKED		

ORIGINAL SURVEY		BY	DATE
NOTE BOOK NO.	SURVEYED		
	PLOTTED		
	TEMPLATE		
	AREAS		
	AREAS CHECKED		

MODEL: 13EB_4 - 308+00.00 R3 [Sheet]
FILE NAME: P:\5XX\50XX-51XX\5000 - IDOT PTB 200-038 D9 IL 13 Crab Orchard Bridges\28-Trans\CAD\Project Drawings\D978373-ORD-XSec-Eastbound.dgn

CIVIL DESIGN, INC.
WBE | DBE
EFFINGHAM, IL
LICENSE #184.003222

USER NAME = SBales	DESIGNED -	REVISED -	
	DRAWN -	REVISED -	
PLOT SCALE = 0.16666633 ' / in.	CHECKED -	REVISED -	
PLOT DATE = 12/18/2024	DATE -	REVISED -	

STATE OF ILLINOIS
DEPARTMENT OF TRANSPORTATION

CROSS SECTIONS
IL 13 EB

SCALE: 1"=10' | SHEET 16 OF 63 SHEETS | STA. | TO STA.

F.A.P. RTE.	SECTION	COUNTY	TOTAL SHEETS	SHEET NO.
331	(1-4)R-5,RS-2,B-1,B-2,B-3,B-4	WILLIAMSON	519	455

CONTRACT NO. 78373

ILLINOIS | FED. AID PROJECT

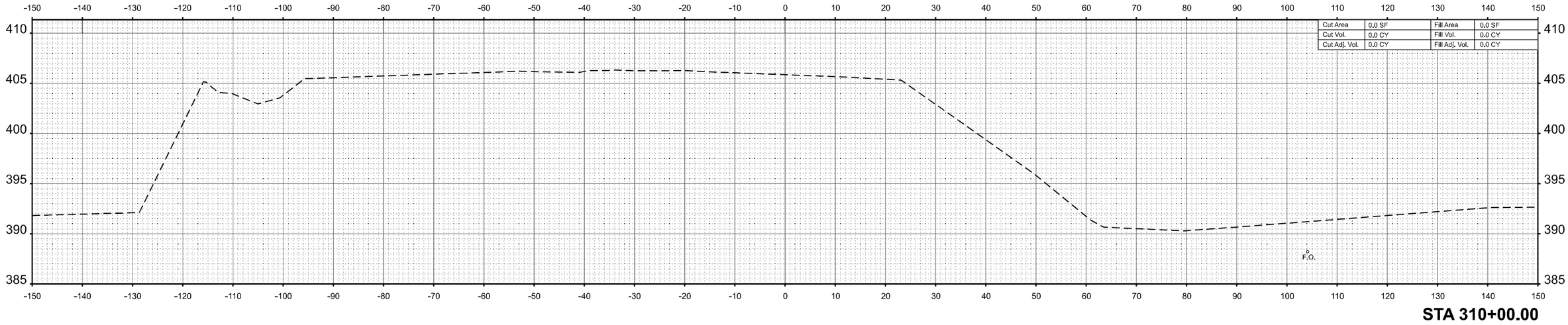

STA 310+00.00

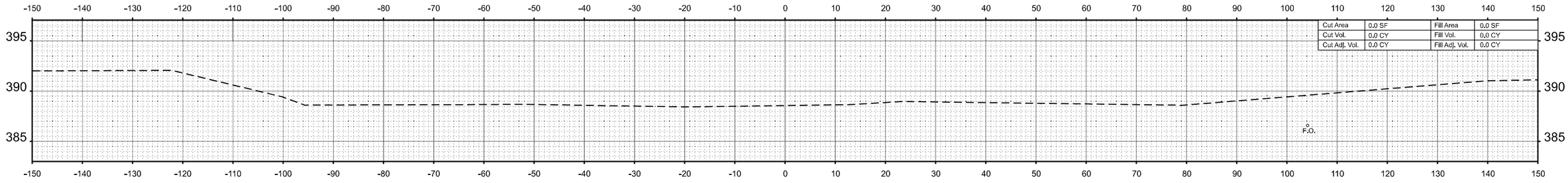

STA 309+50.00

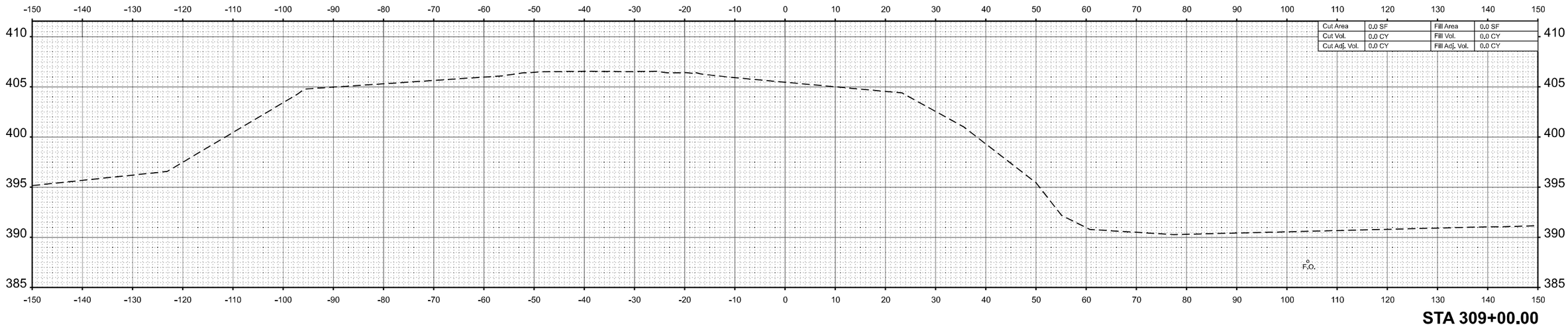

STA 309+00.00

FINAL SURVEY | NOTE BOOK NO. | SURVEYED | PLOTTED | TEMPLATE | AREAS | AREAS CHECKED | BY | DATE

ORIGINAL SURVEY | NOTE BOOK NO. | SURVEYED | PLOTTED | TEMPLATE | AREAS | AREAS CHECKED | BY | DATE

MODEL: 13EB_4 - 309+00.00 R3 [Sheet]
FILE NAME: P:\5XX\5000\X-51\X\15000 - IDOT PTB 200-038 D9 IL 13 Crab Orchard Bridges\28-Trans\CAD\Project Drawings\D978373-ORD-XSec-Eastbound.dgn

CIVIL DESIGN, INC.
WBE | DBE
EFFINGHAM, IL
LICENSE #184.003222

USER NAME = SBales	DESIGNED -	REVISED -	
	DRAWN -	REVISED -	
PLOT SCALE = 0.16666633 ' / in.	CHECKED -	REVISED -	
PLOT DATE = 12/18/2024	DATE -	REVISED -	

STATE OF ILLINOIS
DEPARTMENT OF TRANSPORTATION

CROSS SECTIONS
IL 13 EB

SCALE: 1"=10' | SHEET 17 OF 63 SHEETS | STA. | TO STA.

F.A.P. RTE.	SECTION	COUNTY	TOTAL SHEETS	SHEET NO.
331	(1-4)R-5,RS-2,B-1,B-2,B-3,B-4	WILLIAMSON	519	456

CONTRACT NO. 78373

ILLINOIS | FED. AID PROJECT

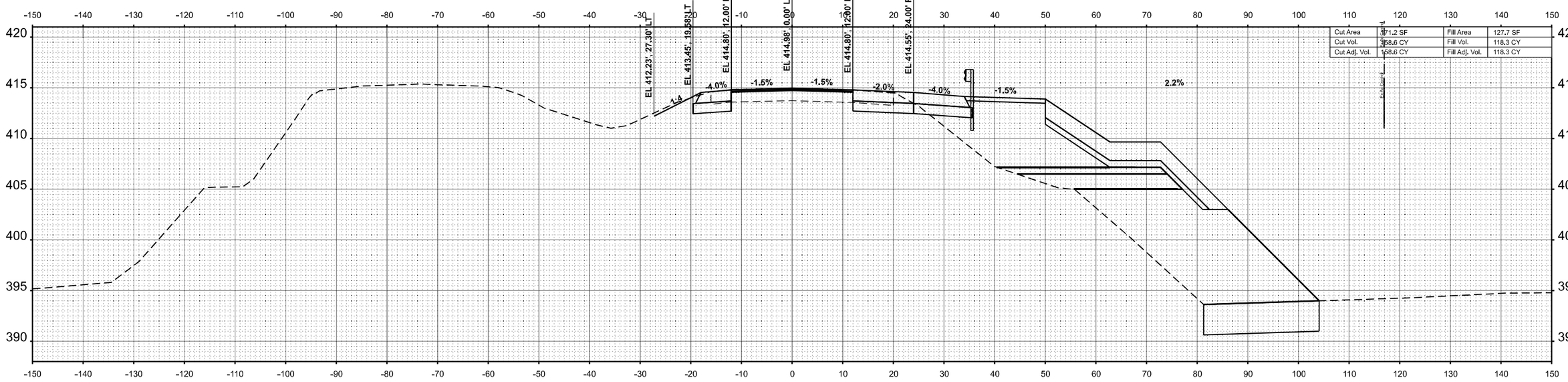

STA 311+00.00

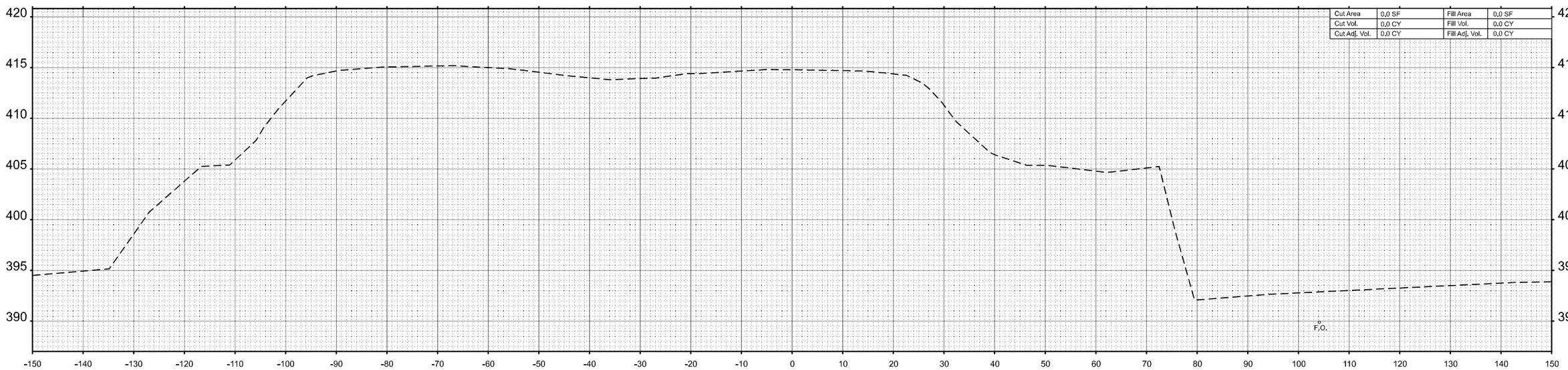

STA 310+50.00

DATE	BY	
		SURVEYED
		PLOTTED
		TEMPLATE
		AREAS
		AREAS CHECKED

FINAL SURVEY — NOTE BOOK — NO.

DATE	BY	
		SURVEYED
		PLOTTED
		TEMPLATE
		AREAS
		AREAS CHECKED

ORIGINAL SURVEY — NOTE BOOK — NO.

MODEL: 13EB_4 - 310+50.00 R3 [Sheet]
FILE NAME: P:\5XX\560\X-5\1XX\5000 - IDOT PTB 200+/038 D9 IL 13 Orab Orchard Bridges\26-Trans\CAD-Project Drawings\D978373-ORD-XSc-Eastbound.dgn

CIVIL DESIGN, INC.
WBE | DBE
EFFINGHAM, IL
LICENSE #184.003222

USER NAME = SBales	DESIGNED -	REVISED -
	DRAWN -	REVISED -
PLOT SCALE = 0.16666633 ' / In.	CHECKED -	REVISED -
PLOT DATE = 12/18/2024	DATE -	REVISED -

STATE OF ILLINOIS
DEPARTMENT OF TRANSPORTATION

CROSS SECTIONS
IL 13 EB

SCALE: 1"=10' | SHEET 18 OF 63 SHEETS | STA. | TO STA.

F.A.P. RTE.	SECTION	COUNTY	TOTAL SHEETS	SHEET NO.
331	(1-4)R-5,RS-2,B-1,B-2,B-3,B-4	WILLIAMSON	519	457
		CONTRACT NO. 78373		
	ILLINOIS	FED. AID PROJECT		

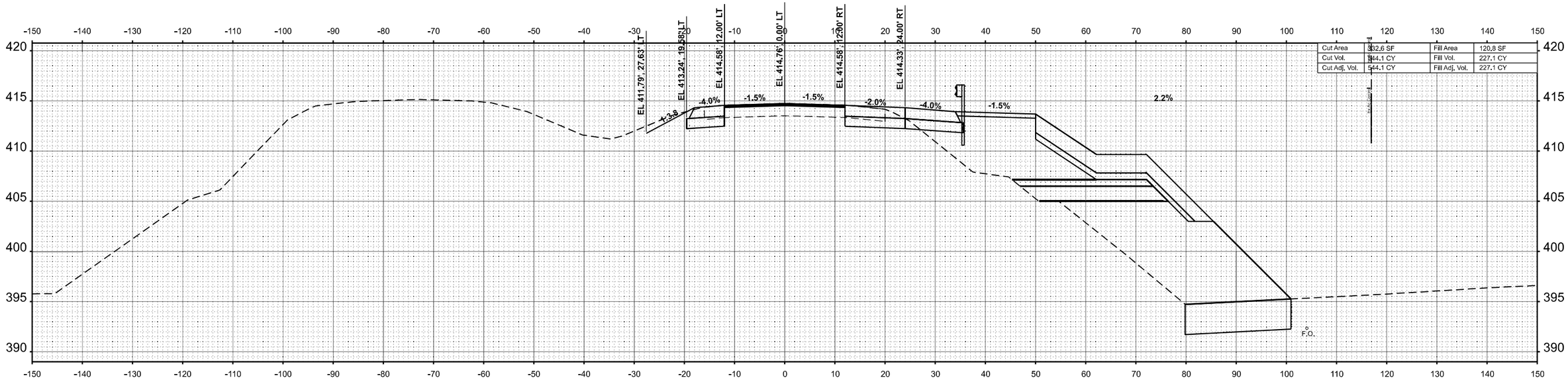

Cut Area	332.6 SF	Fill Area	120.8 SF
Cut Vol.	544.1 CY	Fill Vol.	227.1 CY
Cut Adj. Vol.	544.1 CY	Fill Adj. Vol.	227.1 CY

STA 312+00.00

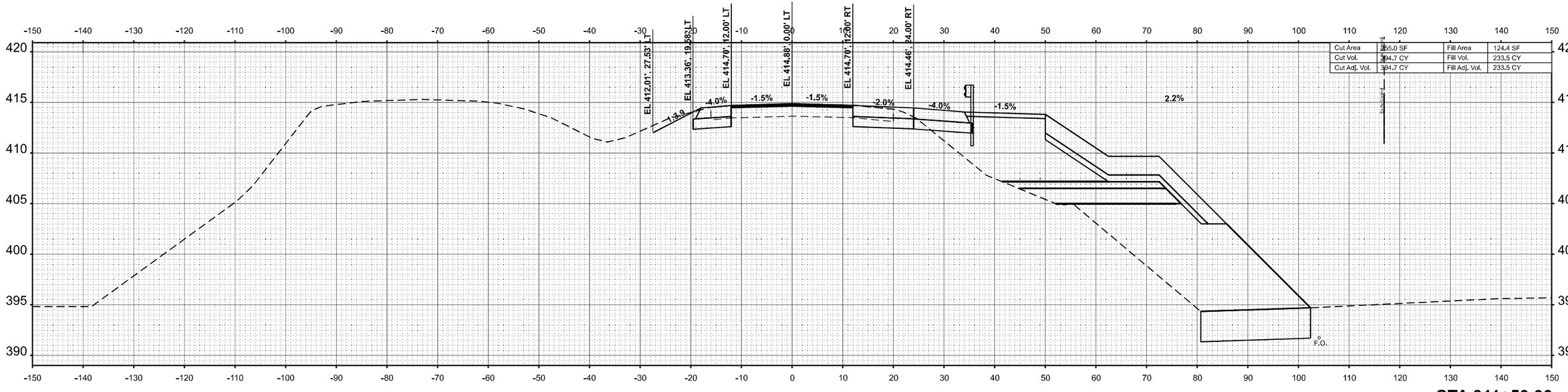

Cut Area	255.0 SF	Fill Area	124.4 SF
Cut Vol.	394.7 CY	Fill Vol.	233.5 CY
Cut Adj. Vol.	394.7 CY	Fill Adj. Vol.	233.5 CY

STA 311+50.00

FINAL SURVEY | NOTE BOOK NO. | SURVEYED | PLOTTED | TEMPLATE | AREAS | AREAS CHECKED | BY | DATE

ORIGINAL SURVEY | NOTE BOOK NO. | SURVEYED | PLOTTED | TEMPLATE | AREAS | AREAS CHECKED | BY | DATE

MODEL: 13EB_4 - 311+50.00 R3 [Sheet]
FILE NAME: P:\5XX\50XX-51XX\5000 - IDOT PTB 200-038 D9 IL 13 Crab Orchard Bridges\28-Trans\CAD\Project Drawings\D978373-ORD-XSec-Eastbound.dgn

CIVIL DESIGN, INC.
WBE | DBE
EFFINGHAM, IL
LICENSE #184.003222

USER NAME = SBales	DESIGNED -	REVISED -	
	DRAWN -	REVISED -	
PLOT SCALE = 0.16666633 ' / in.	CHECKED -	REVISED -	
PLOT DATE = 12/18/2024	DATE -	REVISED -	

STATE OF ILLINOIS
DEPARTMENT OF TRANSPORTATION

CROSS SECTIONS
IL 13 EB

SCALE: 1"=10' | SHEET 19 OF 63 SHEETS | STA. | TO STA.

F.A.P. RTE.	SECTION	COUNTY	TOTAL SHEETS	SHEET NO.
331	(1-4)R-5,RS-2,B-1,B-2,B-3,B-4	WILLIAMSON	519	458
		CONTRACT NO. 78373		
		ILLINOIS	FED. AID PROJECT	

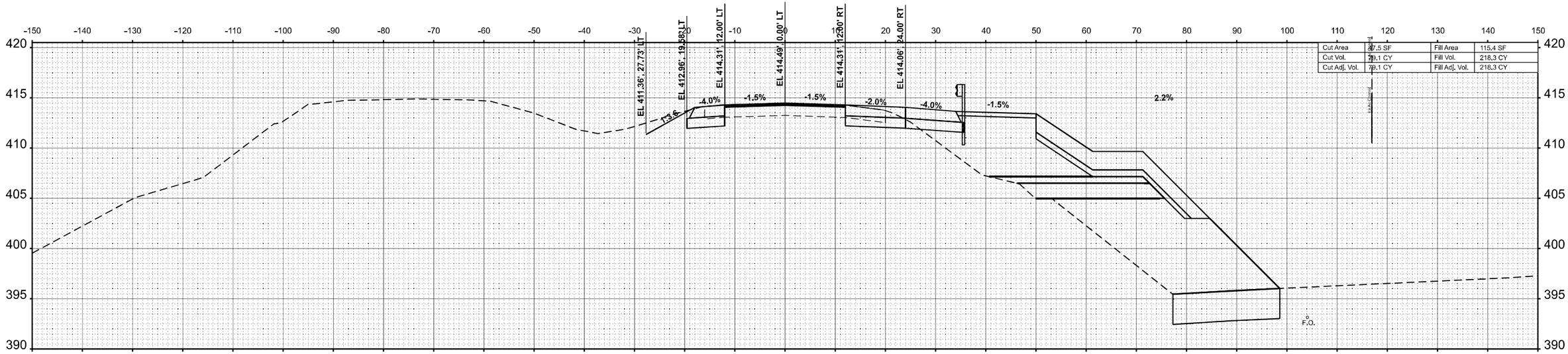

Cut Area	37.5 SF	Fill Area	115.4 SF
Cut Vol.	79.1 CY	Fill Vol.	218.3 CY
Cut Adj. Vol.	79.1 CY	Fill Adj. Vol.	218.3 CY

STA 313+00.00

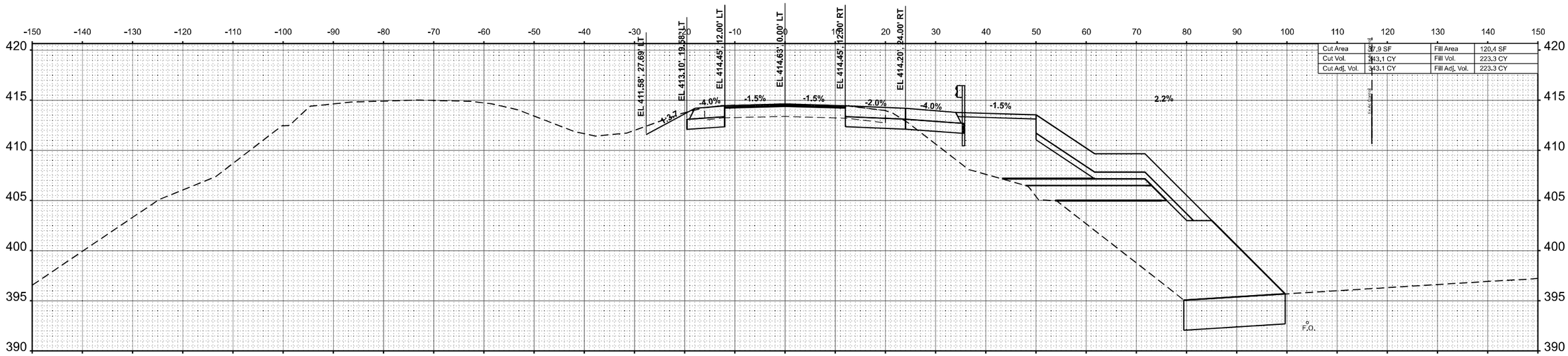

Cut Area	37.9 SF	Fill Area	120.4 SF
Cut Vol.	343.1 CY	Fill Vol.	223.3 CY
Cut Adj. Vol.	343.1 CY	Fill Adj. Vol.	223.3 CY

STA 312+50.00

FINAL SURVEY — NOTE BOOK NO. — SURVEYED — PLOTTED — TEMPLATE — AREAS — AREAS CHECKED — BY — DATE

ORIGINAL SURVEY — NOTE BOOK NO. — SURVEYED — PLOTTED — TEMPLATE — AREAS — AREAS CHECKED — BY — DATE

MODEL: 13EB_4 - 312+50.00 R3 [Sheet]
FILE NAME: P:\5XX\50XX\51XX\5000 - IDOT PTB 200-038 D9 IL 13 Crab Orchard Bridges\28-Trans\CAD\Project Drawings\D978373-ORD-XSec-Eastbound.dgn

CIVIL DESIGN, INC.
WBE | DBE
EFFINGHAM, IL
LICENSE #184.003222

USER NAME = SBailes	DESIGNED -	REVISED -	
	DRAWN -	REVISED -	
PLOT SCALE = 0.16666633 ' / in.	CHECKED -	REVISED -	
PLOT DATE = 12/18/2024	DATE -	REVISED -	

STATE OF ILLINOIS
DEPARTMENT OF TRANSPORTATION

CROSS SECTIONS
IL 13 EB

SCALE: 1"=10' | SHEET 20 OF 63 SHEETS | STA. | TO STA.

F.A.P. RTE.	SECTION	COUNTY	TOTAL SHEETS	SHEET NO.
331	(1-4)R-5,RS-2,B-1,B-2,B-3,B-4	WILLIAMSON	519	459

CONTRACT NO. 78373

ILLINOIS | FED. AID PROJECT

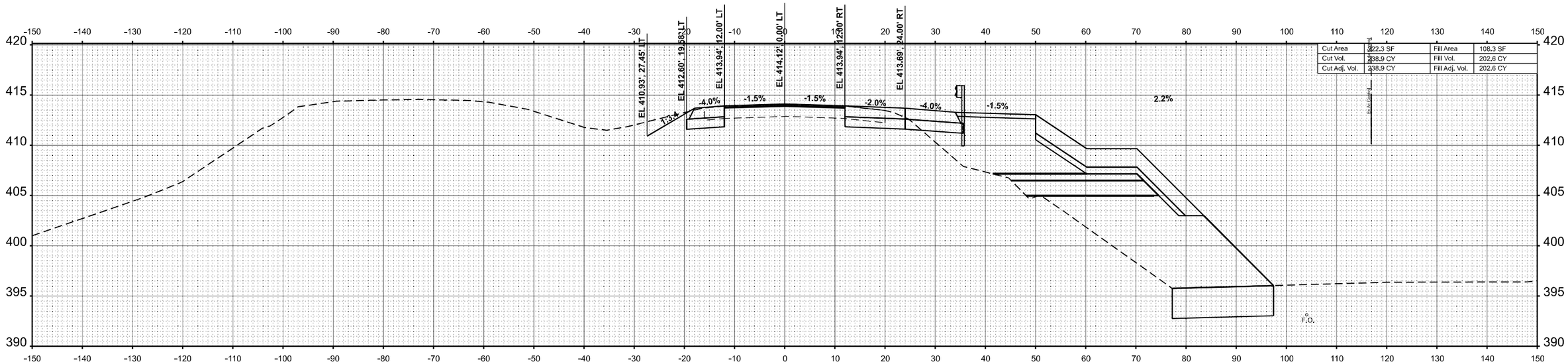

Cut Area	222.3 SF	Fill Area	108.3 SF
Cut Vol.	238.9 CY	Fill Vol.	202.6 CY
Cut Adj. Vol.	238.9 CY	Fill Adj. Vol.	202.6 CY

STA 314+00.00

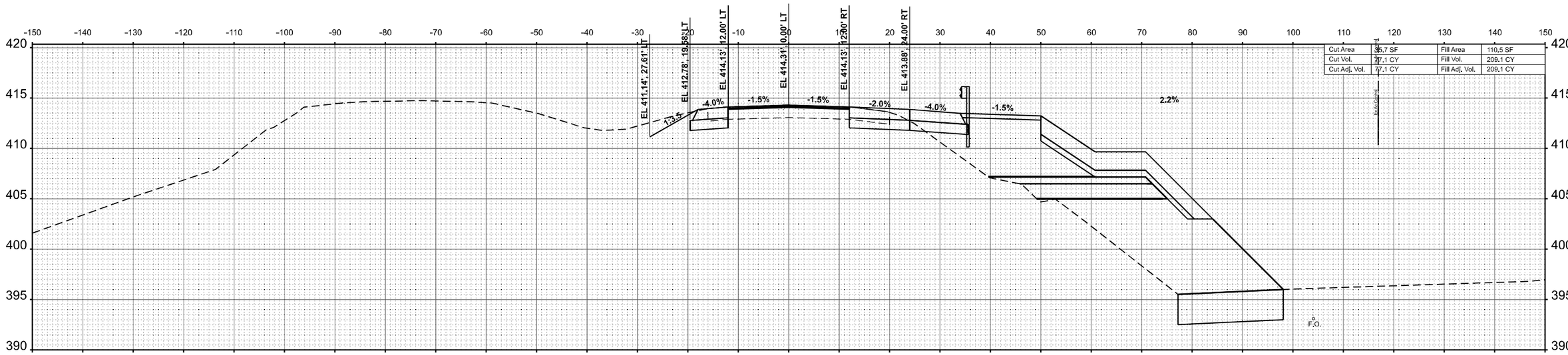

Cut Area	35.7 SF	Fill Area	110.5 SF
Cut Vol.	77.1 CY	Fill Vol.	209.1 CY
Cut Adj. Vol.	77.1 CY	Fill Adj. Vol.	209.1 CY

STA 313+50.00

FINAL SURVEY — NOTE BOOK NO. — SURVEYED — PLOTTED — TEMPLATE — AREAS — AREAS CHECKED — BY — DATE

ORIGINAL SURVEY — NOTE BOOK NO. — SURVEYED — PLOTTED — TEMPLATE — AREAS — AREAS CHECKED — BY — DATE

MODEL: 13EB_4 - 313+50.00 R3 [Sheet]
FILE NAME: P:\5XX\50XX\51XX\5000 - IDOT PTB 200-038 D9 IL 13 Crab Orchard Bridges\28-Trans\CAD\Project Drawings\D978373-ORD-XSec-Eastbound.dgn

CIVIL DESIGN, INC.
WBE | DBE
EFFINGHAM, IL
LICENSE #184.003222

USER NAME = SBales	DESIGNED -	REVISED -	
	DRAWN -	REVISED -	
PLOT SCALE = 0.16666633 ' / in.	CHECKED -	REVISED -	
PLOT DATE = 12/18/2024	DATE -	REVISED -	

STATE OF ILLINOIS
DEPARTMENT OF TRANSPORTATION

CROSS SECTIONS
IL 13 EB

SCALE: 1"=10' | SHEET 21 OF 63 SHEETS | STA. | TO STA.

F.A.P. RTE.	SECTION	COUNTY	TOTAL SHEETS	SHEET NO.
331	(1-4)R-5,RS-2,B-1,B-2,B-3,B-4	WILLIAMSON	519	460

CONTRACT NO. 78373

ILLINOIS | FED. AID PROJECT

Cut Area	26.6 SF	Fill Area	98.7 SF
Cut Vol.	207.4 CY	Fill Vol.	191.6 CY
Cut Adj. Vol.	207.4 CY	Fill Adj. Vol.	191.6 CY

STA 315+00.00

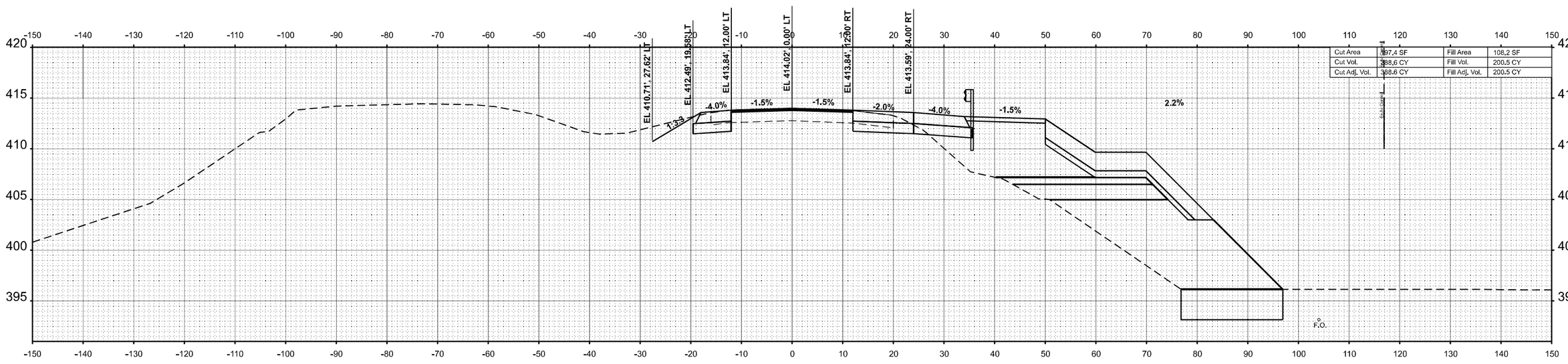

Cut Area	397.4 SF	Fill Area	108.2 SF
Cut Vol.	388.6 CY	Fill Vol.	200.5 CY
Cut Adj. Vol.	388.6 CY	Fill Adj. Vol.	200.5 CY

STA 314+50.00

FINAL SURVEY — NOTE BOOK NO. — SURVEYED — PLOTTED — TEMPLATE — AREAS — AREAS CHECKED — BY — DATE

ORIGINAL SURVEY — NOTE BOOK NO. — SURVEYED — PLOTTED — TEMPLATE — AREAS — AREAS CHECKED — BY — DATE

MODEL: 13EB_4 - 314+50.00 R3 [Sheet]
FILE NAME: P:\5XXX\50XX-51XX\5000 - IDOT PTB 200-038 D9 IL 13 Crab Orchard Bridges\28-Trans\CAD\Project Drawings\D978373-ORD-XSec-Eastbound.dgn

CIVIL DESIGN, INC.
WBE | DBE
EFFINGHAM, IL
LICENSE #184.003222

USER NAME = SBailes	DESIGNED -	REVISED -	
	DRAWN -	REVISED -	
PLOT SCALE = 0.16666633 ' / in.	CHECKED -	REVISED -	
PLOT DATE = 12/18/2024	DATE -	REVISED -	

STATE OF ILLINOIS
DEPARTMENT OF TRANSPORTATION

CROSS SECTIONS
IL 13 EB

SCALE: 1"=10' | SHEET 22 OF 63 SHEETS | STA. | TO STA.

F.A.P. RTE.	SECTION	COUNTY	TOTAL SHEETS	SHEET NO.
331	(1-4)R-5,RS-2,B-1,B-2,B-3,B-4	WILLIAMSON	519	461

CONTRACT NO. 78373

ILLINOIS | FED. AID PROJECT

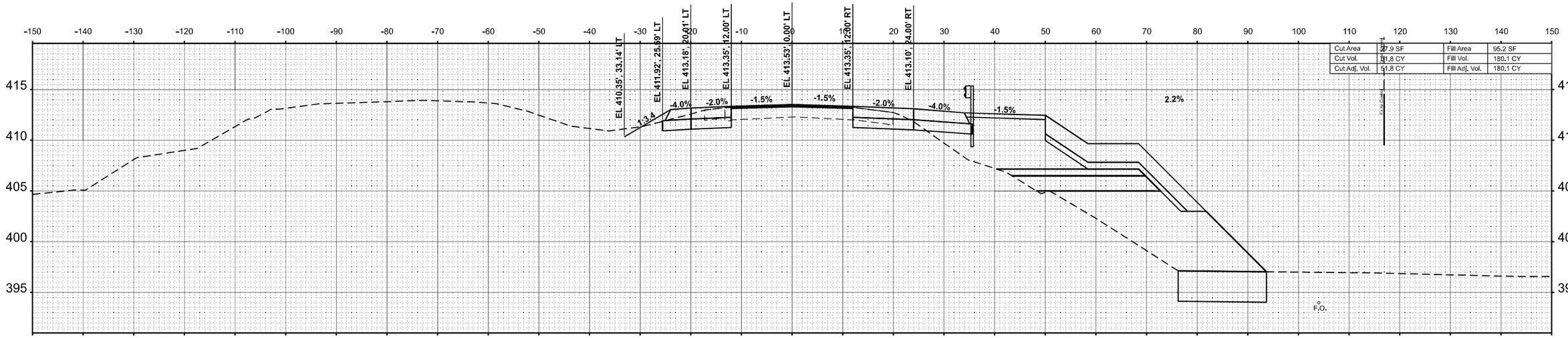

Cut Area	27.9 SF	Fill Area	95.2 SF
Cut Vol.	51.8 CY	Fill Vol.	180.1 CY
Cut Adj. Vol.	51.8 CY	Fill Adj. Vol.	180.1 CY

STA 316+00.00

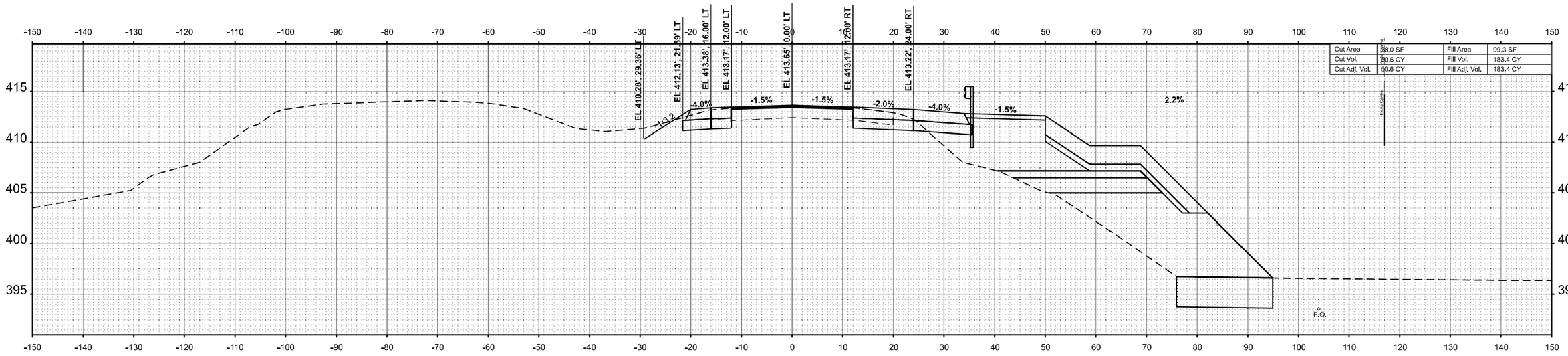

Cut Area	28.0 SF	Fill Area	99.3 SF
Cut Vol.	50.6 CY	Fill Vol.	183.4 CY
Cut Adj. Vol.	50.6 CY	Fill Adj. Vol.	183.4 CY

STA 315+50.00

FINAL SURVEY | NOTE BOOK NO. | SURVEYED | PLOTTED | TEMPLATE | AREAS | AREAS CHECKED | BY | DATE

ORIGINAL SURVEY | NOTE BOOK NO. | SURVEYED | PLOTTED | TEMPLATE | AREAS | AREAS CHECKED | BY | DATE

MODEL: 13EB_4 - 315+50.00 R3 [Sheet]
FILE NAME: P:\5XX\50XX\5XX\5000 - IDOT PTB 200-038 D9 IL 13 Crab Orchard Bridges\28-Trans\CAD\Project Drawings\D978373-ORD-XSec-Eastbound.dgn

CIVIL DESIGN, INC.
WBE | DBE
EFFINGHAM, IL
LICENSE #184.003222

USER NAME = SBales	DESIGNED -	REVISED -	
	DRAWN -	REVISED -	
PLOT SCALE = 0.16666633 ' / in.	CHECKED -	REVISED -	
PLOT DATE = 12/18/2024	DATE -	REVISED -	

STATE OF ILLINOIS
DEPARTMENT OF TRANSPORTATION

CROSS SECTIONS
IL 13 EB

SCALE: 1"=10' | SHEET 23 OF 63 SHEETS | STA. | TO STA.

F.A.P. RTE.	SECTION	COUNTY	TOTAL SHEETS	SHEET NO.
331	(1-4)R-5,RS-2,B-1,B-2,B-3,B-4	WILLIAMSON	519	462

CONTRACT NO. 78373

ILLINOIS | FED. AID PROJECT

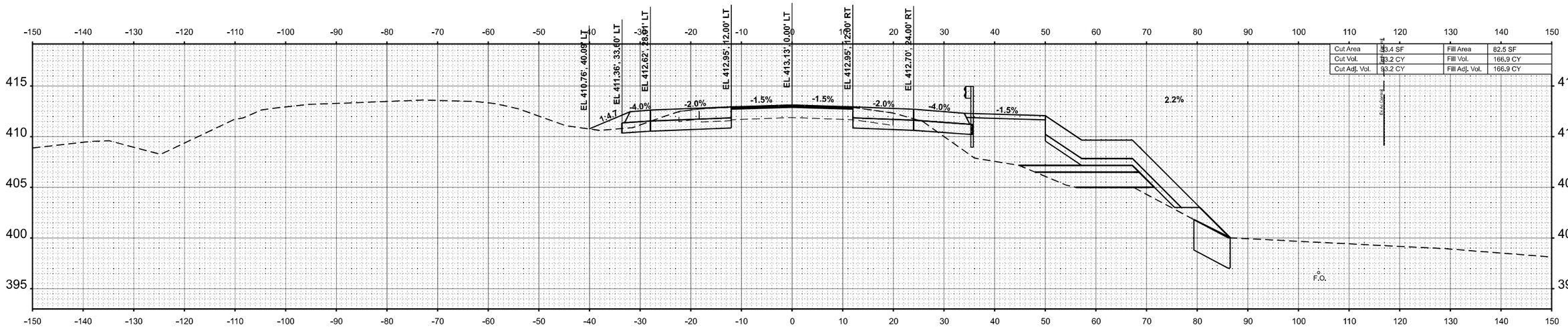

Cut Area	83.4 SF	Fill Area	82.5 SF
Cut Vol.	93.2 CY	Fill Vol.	166.9 CY
Cut Adj. Vol.	93.2 CY	Fill Adj. Vol.	166.9 CY

STA 317+00.00

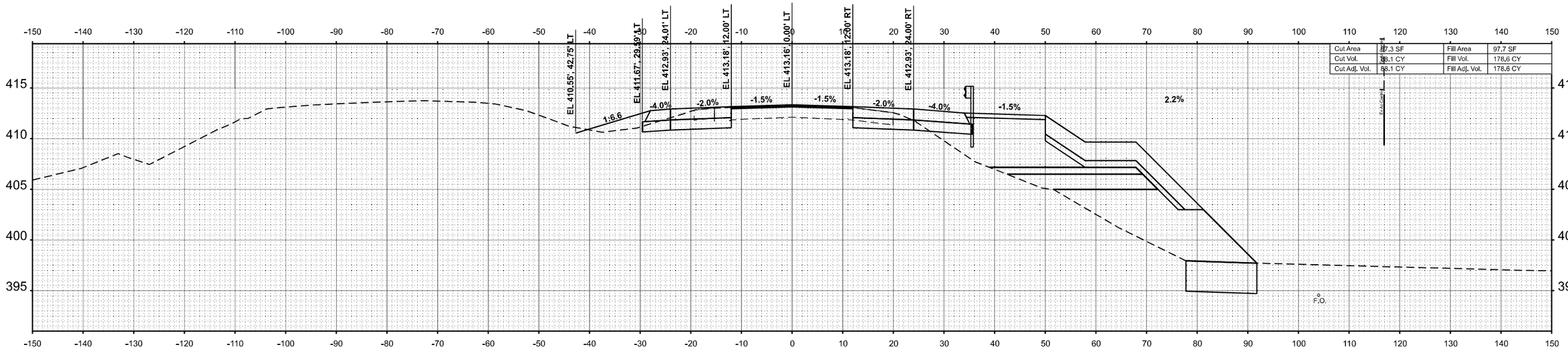

Cut Area	87.3 SF	Fill Area	97.7 SF
Cut Vol.	88.1 CY	Fill Vol.	178.6 CY
Cut Adj. Vol.	88.1 CY	Fill Adj. Vol.	178.6 CY

STA 316+50.00

FINAL SURVEY — NOTE BOOK NO. — SURVEYED — PLOTTED — TEMPLATE — AREAS — AREAS CHECKED — BY — DATE

ORIGINAL SURVEY — NOTE BOOK NO. — SURVEYED — PLOTTED — TEMPLATE — AREAS — AREAS CHECKED — BY — DATE

MODEL: 13EB_4 - 316+50.00 R3 [Sheet]
FILE NAME: P:\5XX\50XX\51XX\5000 - IDOT PTB 200-038 D9 IL 13 Crab Orchard Bridges\28-Trans\CAD\Project Drawings\D978373-ORD-XSec-Eastbound.dgn

CIVIL DESIGN, INC.
WBE | DBE
EFFINGHAM, IL
LICENSE #184.003222

USER NAME = SBailes	DESIGNED -	REVISED -	
	DRAWN -	REVISED -	
PLOT SCALE = 0.16666633 ' / in.	CHECKED -	REVISED -	
PLOT DATE = 12/18/2024	DATE -	REVISED -	

STATE OF ILLINOIS
DEPARTMENT OF TRANSPORTATION

CROSS SECTIONS
IL 13 EB

SCALE: 1"=10' | SHEET 24 OF 63 SHEETS | STA. | TO STA.

F.A.P. RTE.	SECTION	COUNTY	TOTAL SHEETS	SHEET NO.
331	(1-4)R-5,RS-2,B-1,B-2,B-3,B-4	WILLIAMSON	519	463

CONTRACT NO. 78373

ILLINOIS | FED. AID PROJECT

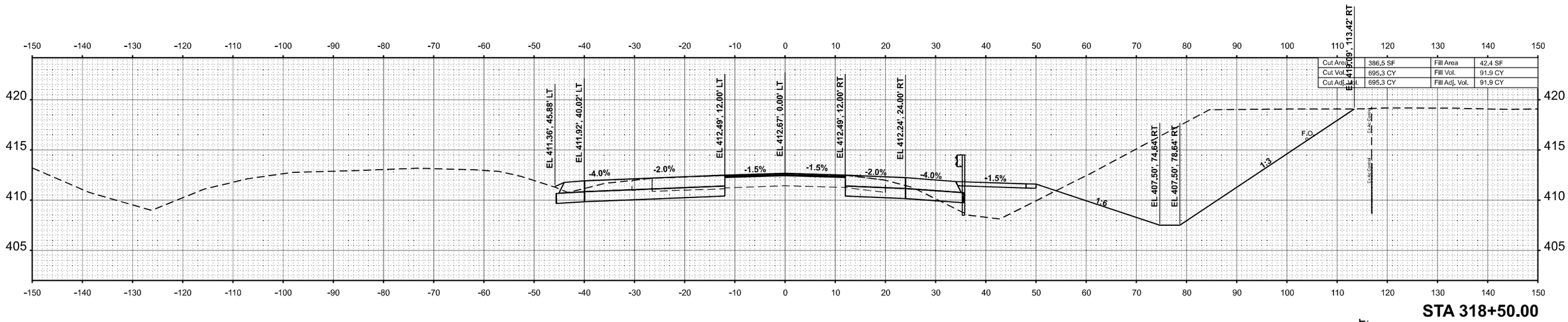

Cut Area	386.5 SF	Fill Area	42.4 SF
Cut Vol.	695.3 CY	Fill Vol.	91.9 CY
Cut Adj. Vol.	695.3 CY	Fill Adj. Vol.	91.9 CY

STA 318+50.00

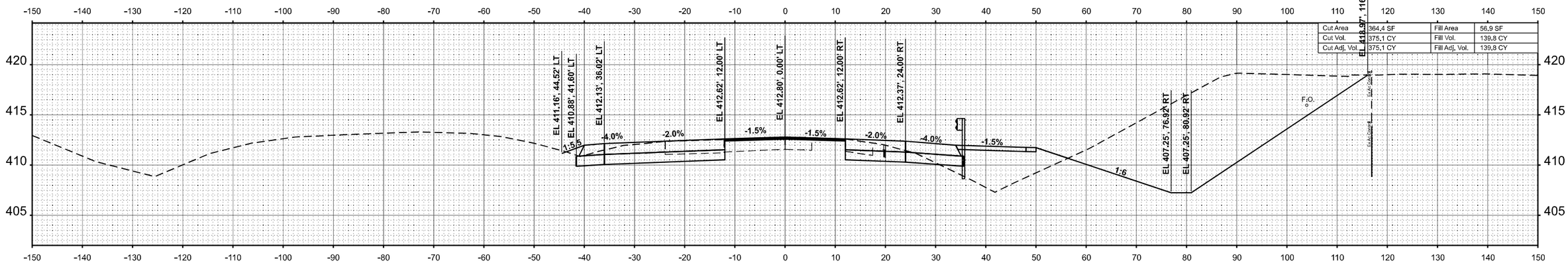

Cut Area	364.4 SF	Fill Area	56.9 SF
Cut Vol.	375.1 CY	Fill Vol.	139.8 CY
Cut Adj. Vol.	375.1 CY	Fill Adj. Vol.	139.8 CY

STA 318+00.00

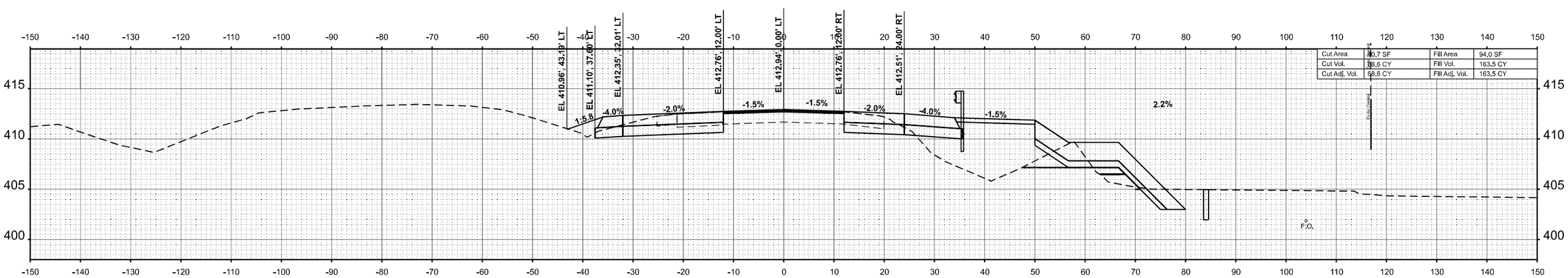

Cut Area	40.7 SF	Fill Area	94.0 SF
Cut Vol.	68.6 CY	Fill Vol.	163.5 CY
Cut Adj. Vol.	68.6 CY	Fill Adj. Vol.	163.5 CY

STA 317+50.00

FINAL SURVEY | NOTE BOOK NO. | SURVEYED | PLOTTED | TEMPLATE | AREAS | AREAS CHECKED | BY | DATE

ORIGINAL SURVEY | NOTE BOOK NO. | SURVEYED | PLOTTED | TEMPLATE | AREAS | AREAS CHECKED | BY | DATE

MODEL: 13EB_4 - 317+50.00 R3 [Sheet]
FILE NAME: P:\5XXX\50XX\51XX\5000 - IDOT PTB 200-038 D9 IL 13 Crab Orchard Bridges\28-Trans\CAD\Project Drawings\D978373-ORD-XSec-Eastbound.dgn

CIVIL DESIGN, INC.
WBE | DBE
EFFINGHAM, IL
LICENSE #184.003222

USER NAME = SBales	DESIGNED -	REVISED -	
	DRAWN -	REVISED -	
PLOT SCALE = 0.16666633 ' / in.	CHECKED -	REVISED -	
PLOT DATE = 12/18/2024	DATE -	REVISED -	

STATE OF ILLINOIS
DEPARTMENT OF TRANSPORTATION

CROSS SECTIONS
IL 13 EB

SCALE: 1"=10' | SHEET 25 OF 63 SHEETS | STA. | TO STA.

F.A.P. RTE.	SECTION	COUNTY	TOTAL SHEETS	SHEET NO.
331	(1-4)R-5,RS-2,B-1,B-2,B-3,B-4	WILLIAMSON	519	464

CONTRACT NO. 78373

ILLINOIS | FED. AID PROJECT

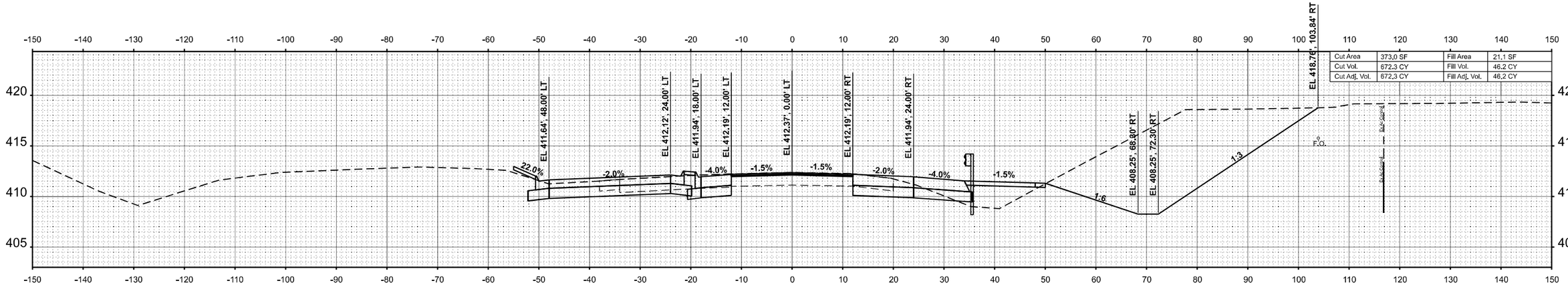

Cut Area	373.0 SF	Fill Area	21.1 SF
Cut Vol.	672.3 CY	Fill Vol.	46.2 CY
Cut Adj. Vol.	672.3 CY	Fill Adj. Vol.	46.2 CY

STA 320+00.00

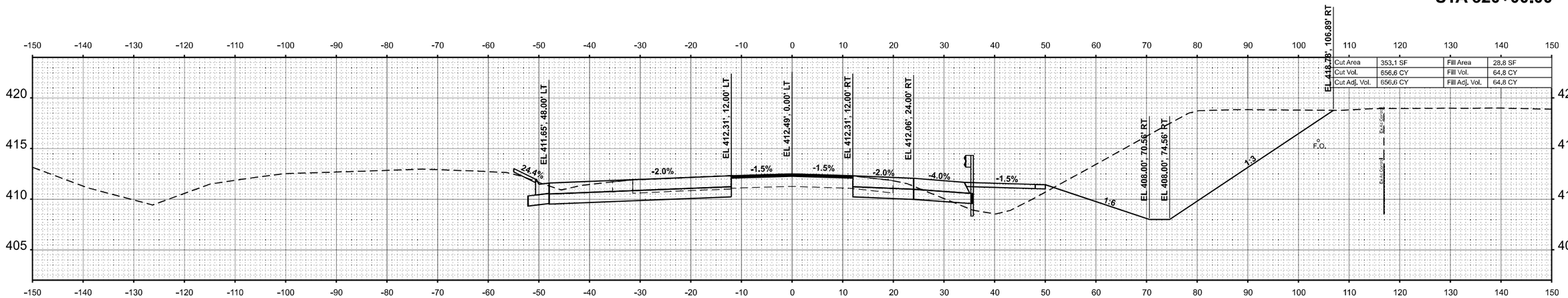

Cut Area	353.1 SF	Fill Area	28.8 SF
Cut Vol.	656.6 CY	Fill Vol.	64.8 CY
Cut Adj. Vol.	656.6 CY	Fill Adj. Vol.	64.8 CY

STA 319+50.00

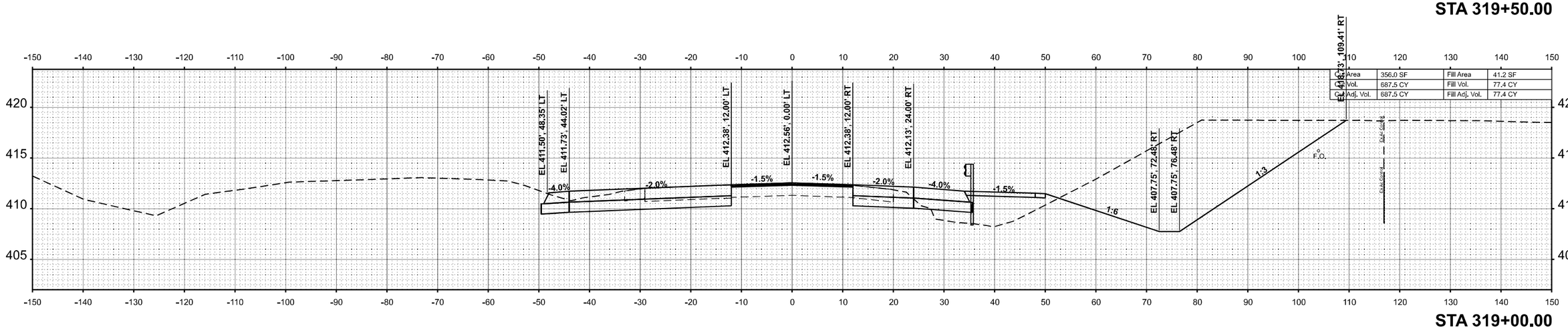

Cut Area	356.0 SF	Fill Area	41.2 SF
Cut Vol.	687.5 CY	Fill Vol.	77.4 CY
Cut Adj. Vol.	687.5 CY	Fill Adj. Vol.	77.4 CY

STA 319+00.00

FINAL SURVEY | NOTE BOOK NO. | SURVEYED | PLOTTED | TEMPLATE | AREAS | AREAS CHECKED | BY | DATE

ORIGINAL SURVEY | NOTE BOOK NO. | SURVEYED | PLOTTED | TEMPLATE | AREAS | AREAS CHECKED | BY | DATE

MODEL: 13EB_4 - 319+00.00 R3 [Sheet]
FILE NAME: P:\5XXX\50XX-51XX\5000 - IDOT PTB 200-038 D9 IL 13 Crab Orchard Bridges\28-Trans\CAD\Project Drawings\D978373-ORD-XSec-Eastbound.dgn

CIVIL DESIGN, INC.
WBE | DBE
EFFINGHAM, IL
LICENSE #184.003222

USER NAME = SBailes	DESIGNED -	REVISED -	
	DRAWN -	REVISED -	
PLOT SCALE = 0.16666633 ' / in.	CHECKED -	REVISED -	
PLOT DATE = 12/18/2024	DATE -	REVISED -	

STATE OF ILLINOIS
DEPARTMENT OF TRANSPORTATION

CROSS SECTIONS
IL 13 EB

SCALE: 1"=10' | SHEET 26 OF 63 SHEETS | STA. | TO STA.

F.A.P. RTE.	SECTION	COUNTY	TOTAL SHEETS	SHEET NO.
331	(1-4)R-5,RS-2,B-1,B-2,B-3,B-4	WILLIAMSON	519	465

CONTRACT NO. 78373

ILLINOIS | FED. AID PROJECT

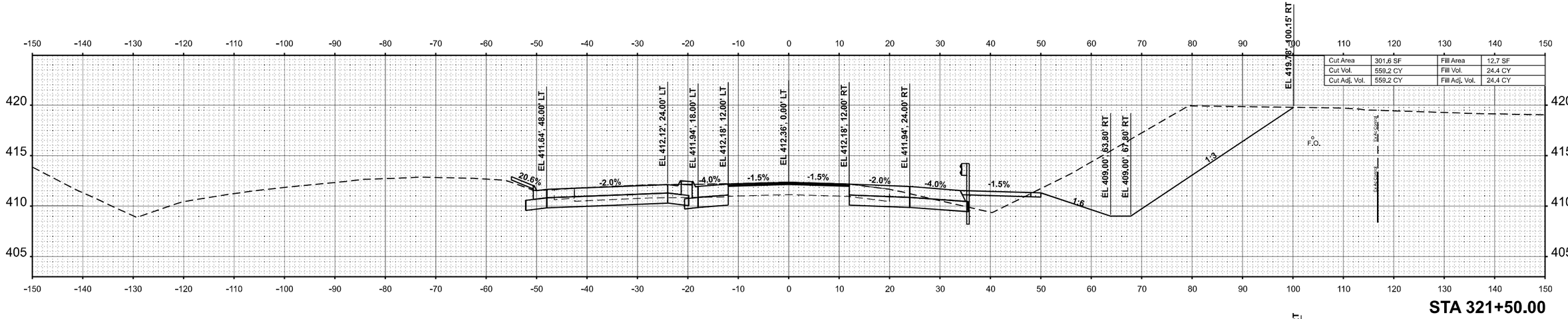

Cut Area	301.6 SF	Fill Area	12.7 SF
Cut Vol.	559.2 CY	Fill Vol.	24.4 CY
Cut Adj. Vol.	559.2 CY	Fill Adj. Vol.	24.4 CY

STA 321+50.00

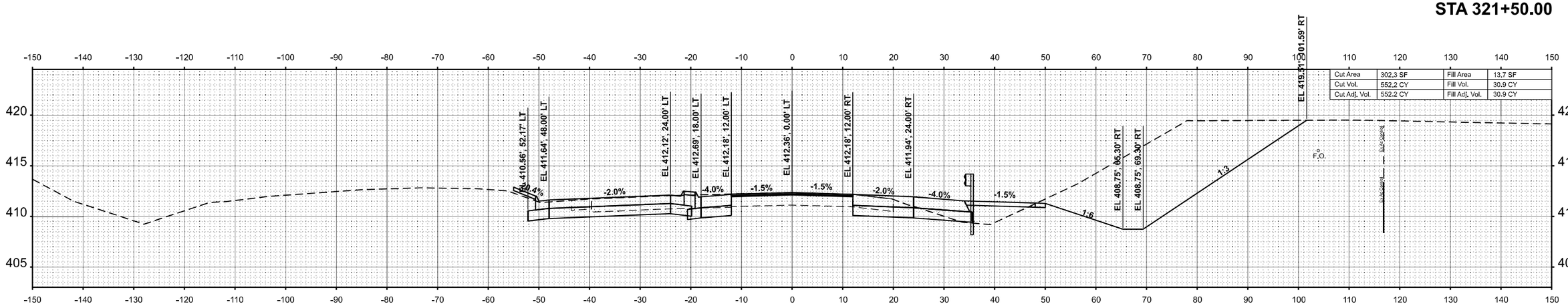

Cut Area	302.3 SF	Fill Area	13.7 SF
Cut Vol.	552.2 CY	Fill Vol.	30.9 CY
Cut Adj. Vol.	552.2 CY	Fill Adj. Vol.	30.9 CY

STA 321+00.00

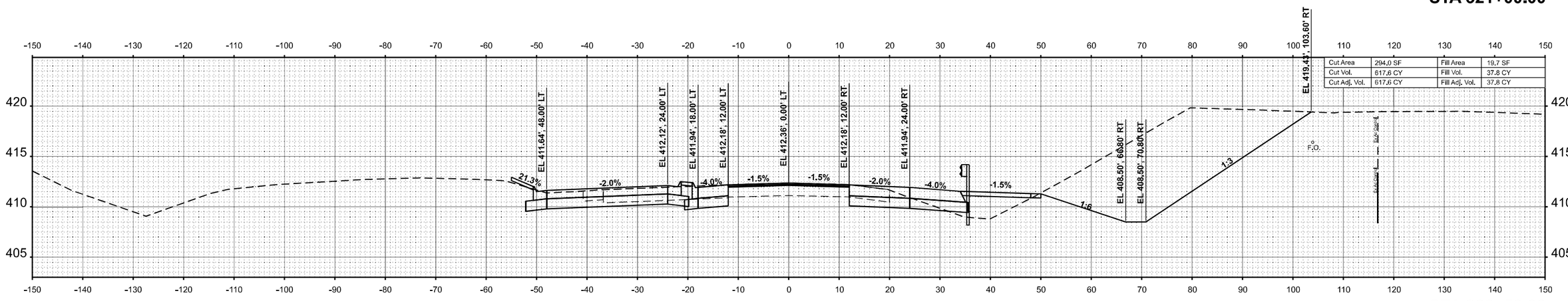

Cut Area	294.0 SF	Fill Area	19.7 SF
Cut Vol.	617.6 CY	Fill Vol.	37.8 CY
Cut Adj. Vol.	617.6 CY	Fill Adj. Vol.	37.8 CY

STA 320+50.00

FINAL SURVEY — NOTE BOOK NO. — SURVEYED — PLOTTED — TEMPLATE — AREAS — AREAS CHECKED — BY — DATE

ORIGINAL SURVEY — NOTE BOOK NO. — SURVEYED — PLOTTED — TEMPLATE — AREAS — AREAS CHECKED — BY — DATE

MODEL: 13EB_4 - 320+50.00 R3 [Sheet]
FILE NAME: P:\5XXX\50XX-51XX\5000 - IDOT PTB 200-038 D9 IL 13 Crab Orchard Bridges\28-Trans\CAD\Project Drawings\D978373-ORD-XSec-Eastbound.dgn

CIVIL DESIGN, INC.
WBE | DBE
EFFINGHAM, IL
LICENSE #184.003222

USER NAME = SBales	DESIGNED -	REVISED -	
	DRAWN -	REVISED -	
PLOT SCALE = 0.16666633 ' / in.	CHECKED -	REVISED -	
PLOT DATE = 12/18/2024	DATE -	REVISED -	

STATE OF ILLINOIS
DEPARTMENT OF TRANSPORTATION

CROSS SECTIONS
IL 13 EB

SCALE: 1"=10' | SHEET 27 OF 63 SHEETS | STA. | TO STA.

F.A.P. RTE.	SECTION	COUNTY	TOTAL SHEETS	SHEET NO.
331	(1-4)R-5,RS-2,B-1,B-2,B-3,B-4	WILLIAMSON	519	466

CONTRACT NO. 78373

ILLINOIS | FED. AID PROJECT

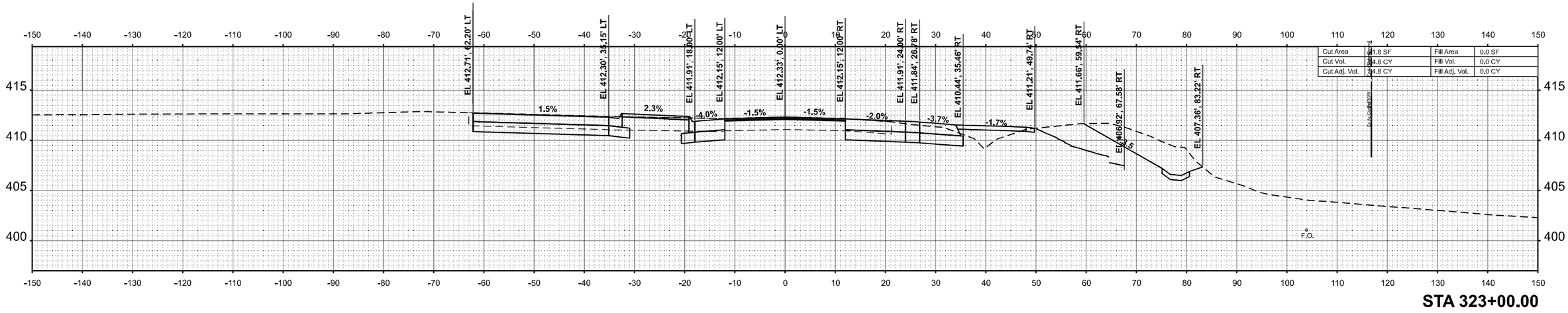

STA 323+00.00

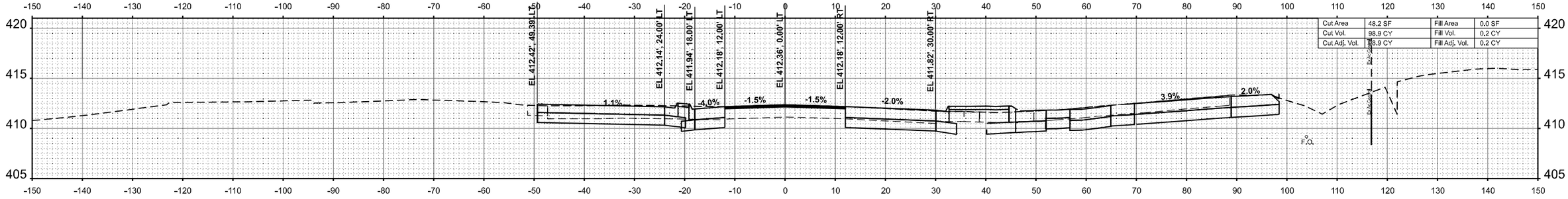

STA 322+50.00

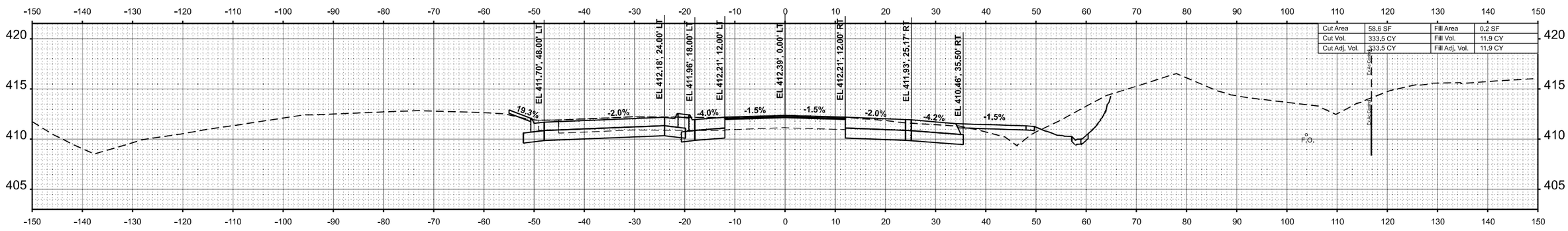

STA 322+00.00

FINAL SURVEY | NOTE BOOK | NO. | BY | DATE
SURVEYED | PLOTTED | TEMPLATE | AREAS | AREAS CHECKED

ORIGINAL SURVEY | NOTE BOOK | NO. | BY | DATE
SURVEYED | PLOTTED | TEMPLATE | AREAS | AREAS CHECKED

MODEL: 13EB_4 - 322+00.00 R3 (Sheet)
FILE NAME: P:\5XX\50X\50XX\51X\15000 - IDOT PTB 200-038 D9 IL 13 Crab Orchard Bridges\28-Trans\CAD-Project Drawings\D078373-XRD-XSec-Eastbound.dgn

CIVIL DESIGN, INC.
WBE / DBE
EFFINGHAM, IL
LICENSE #184.003222

USER NAME = SBales	DESIGNED -	REVISED -	
	DRAWN -	REVISED -	
PLOT SCALE = 0.16666633 ' / In.	CHECKED -	REVISED -	
PLOT DATE = 12/18/2024	DATE -	REVISED -	

STATE OF ILLINOIS
DEPARTMENT OF TRANSPORTATION

CROSS SECTIONS
IL 13 EB

SCALE: 1"=10' | SHEET 28 OF 63 SHEETS | STA. | TO STA.

F.A.P. RTE.	SECTION	COUNTY	TOTAL SHEETS	SHEET NO.
331	(1-4)R-5,RS-2,B-1,B-2,B-3,B-4	WILLIAMSON	519	467
		CONTRACT NO. 78373		
	ILLINOIS	FED. AID PROJECT		

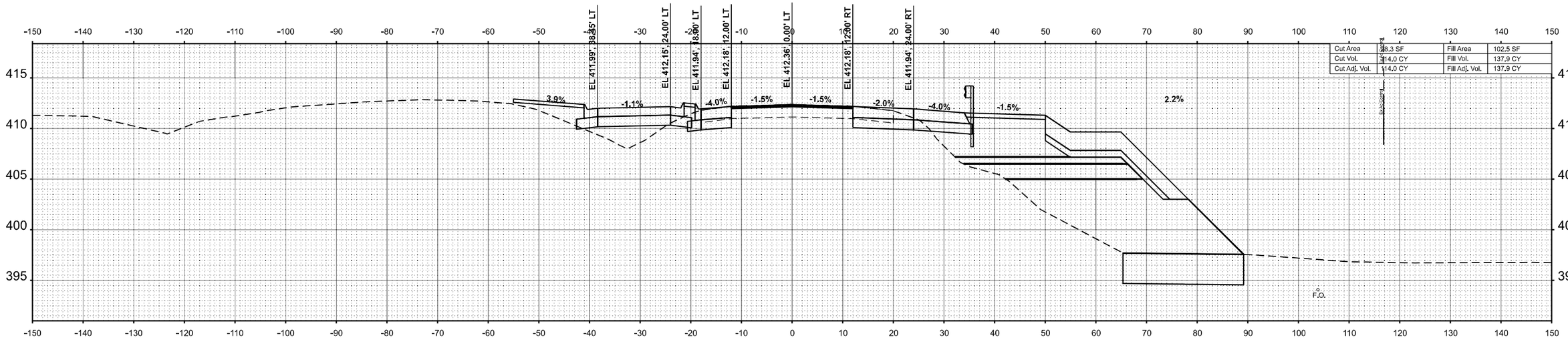

Cut Area	38.3 SF	Fill Area	102.5 SF
Cut Vol.	114.0 CY	Fill Vol.	137.9 CY
Cut Adj. Vol.	114.0 CY	Fill Adj. Vol.	137.9 CY

STA 324+00.00

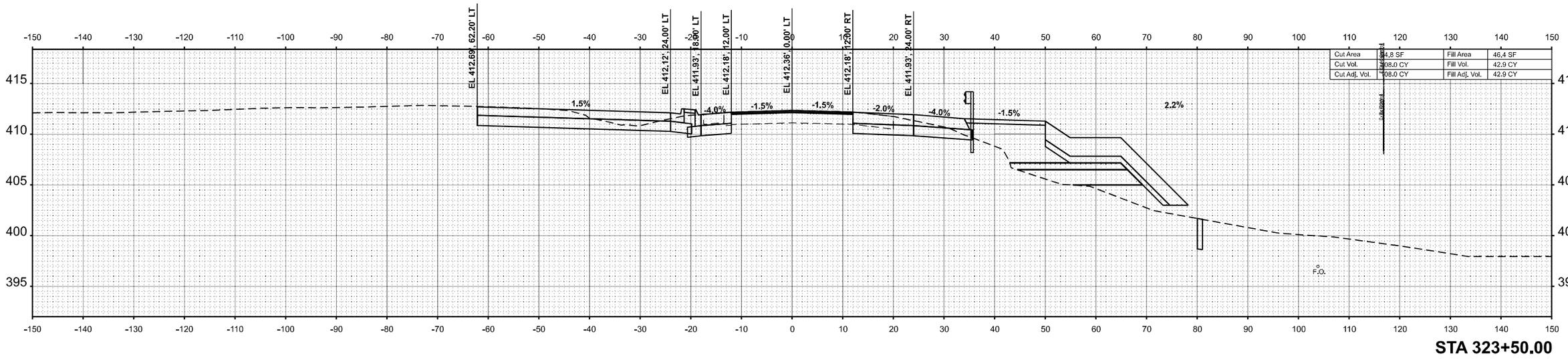

Cut Area	44.8 SF	Fill Area	46.4 SF
Cut Vol.	108.0 CY	Fill Vol.	42.9 CY
Cut Adj. Vol.	108.0 CY	Fill Adj. Vol.	42.9 CY

STA 323+50.00

FINAL SURVEY — NOTE BOOK NO. — SURVEYED — PLOTTED — TEMPLATE — AREAS — AREAS CHECKED — BY — DATE

ORIGINAL SURVEY — NOTE BOOK NO. — SURVEYED — PLOTTED — TEMPLATE — AREAS — AREAS CHECKED — BY — DATE

MODEL: 13EB_4 - 323+50.00 R3 [Sheet]
FILE NAME: P:\5XXX\50XX-51XX\5000 - IDOT PTB 200-038 D9 IL 13 Crab Orchard Bridges\28-Trans\CAD\Project Drawings\D978373-ORD-XSec-Eastbound.dgn

CIVIL DESIGN, INC.
WBE | DBE
EFFINGHAM, IL
LICENSE #184.003222

USER NAME = SBailes	DESIGNED -	REVISED -	
	DRAWN -	REVISED -	
PLOT SCALE = 0.16666633 ' / in.	CHECKED -	REVISED -	
PLOT DATE = 12/18/2024	DATE -	REVISED -	

STATE OF ILLINOIS
DEPARTMENT OF TRANSPORTATION

CROSS SECTIONS
IL 13 EB

SCALE: 1"=10' | SHEET 29 OF 63 SHEETS | STA. | TO STA.

F.A.P. RTE.	SECTION	COUNTY	TOTAL SHEETS	SHEET NO.
331	(1-4)R-5,RS-2,B-1,B-2,B-3,B-4	WILLIAMSON	519	468

CONTRACT NO. 78373

ILLINOIS | FED. AID PROJECT

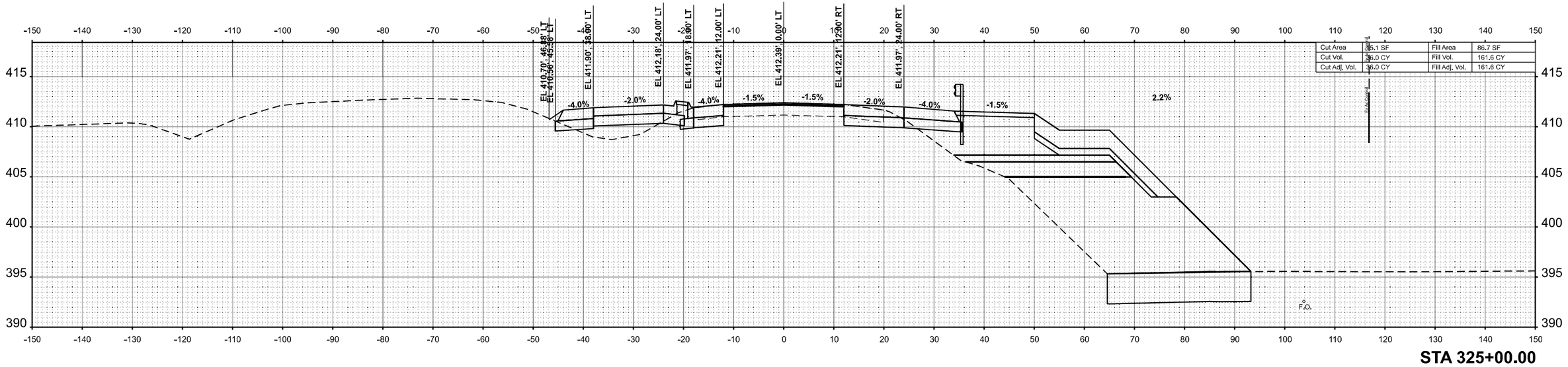

Cut Area	45.1 SF	Fill Area	86.7 SF
Cut Vol.	46.0 CY	Fill Vol.	161.6 CY
Cut Adj. Vol.	36.0 CY	Fill Adj. Vol.	161.6 CY

STA 325+00.00

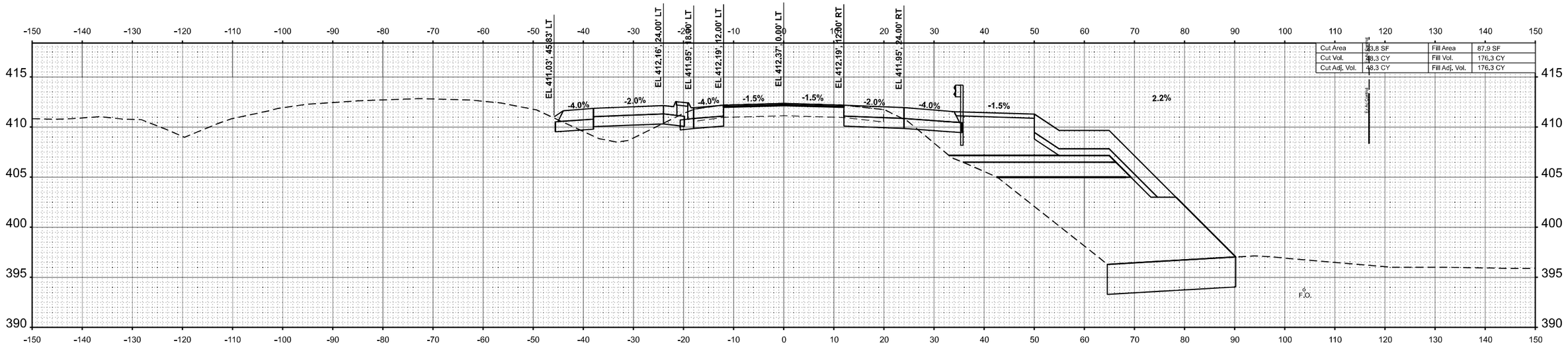

Cut Area	43.8 SF	Fill Area	87.9 SF
Cut Vol.	48.3 CY	Fill Vol.	176.3 CY
Cut Adj. Vol.	48.3 CY	Fill Adj. Vol.	176.3 CY

STA 324+50.00

FINAL SURVEY | NOTE BOOK NO. | SURVEYED | PLOTTED | TEMPLATE | AREAS | AREAS CHECKED | BY | DATE

ORIGINAL SURVEY | NOTE BOOK NO. | SURVEYED | PLOTTED | TEMPLATE | AREAS | AREAS CHECKED | BY | DATE

MODEL: 13EB_4 - 324+50.00 R3 [Sheet]
FILE NAME: P:\5XX\50XX\51XX\5000 - IDOT PTB 200-038 D9 IL 13 Crab Orchard Bridges\28-Trans\CAD\Project Drawings\D978373-ORD-XSec-Eastbound.dgn

CIVIL DESIGN, INC.
WBE | DBE
EFFINGHAM, IL
LICENSE #184.003222

USER NAME = SBales	DESIGNED -	REVISED -	
	DRAWN -	REVISED -	
PLOT SCALE = 0.16666633 ' / in.	CHECKED -	REVISED -	
PLOT DATE = 12/18/2024	DATE -	REVISED -	

STATE OF ILLINOIS
DEPARTMENT OF TRANSPORTATION

CROSS SECTIONS
IL 13 EB

SCALE: 1"=10' | SHEET 30 OF 63 SHEETS | STA. | TO STA.

F.A.P. RTE.	SECTION	COUNTY	TOTAL SHEETS	SHEET NO.
331	(1-4)R-5,RS-2,B-1,B-2,B-3,B-4	WILLIAMSON	519	469
		CONTRACT NO. 78373		
		ILLINOIS	FED. AID PROJECT	

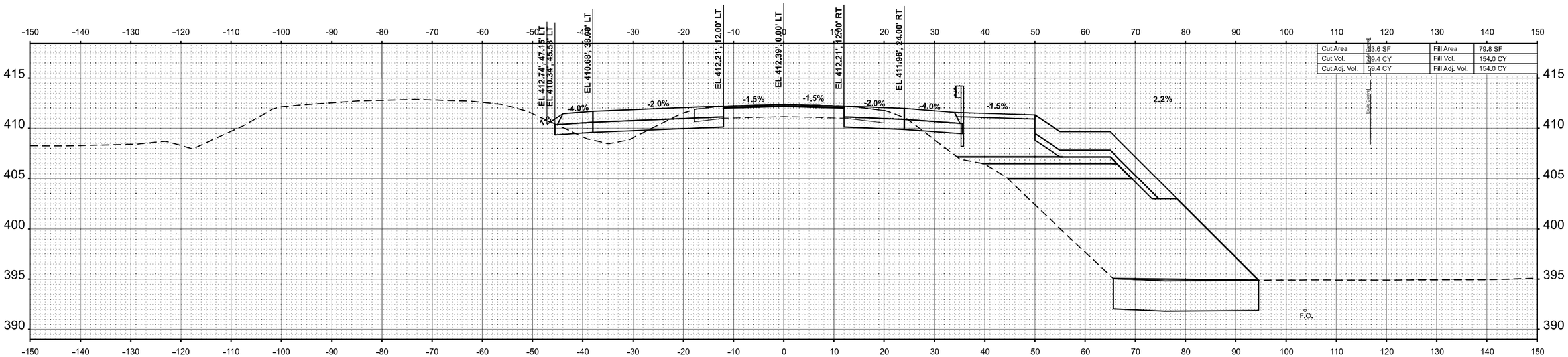

Cut Area	33.6 SF	Fill Area	79.8 SF
Cut Vol.	59.4 CY	Fill Vol.	154.0 CY
Cut Adj. Vol.	59.4 CY	Fill Adj. Vol.	154.0 CY

STA 326+00.00

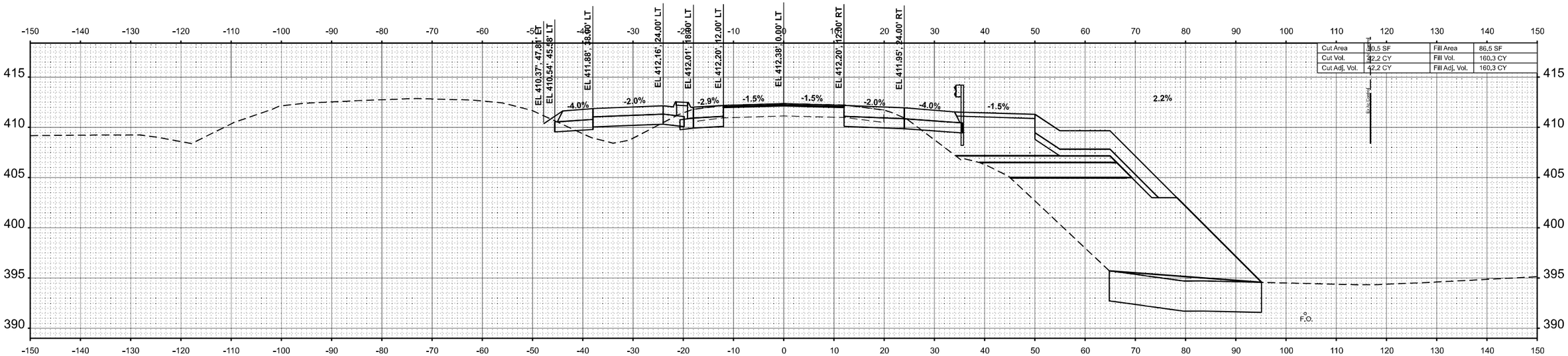

Cut Area	30.5 SF	Fill Area	86.5 SF
Cut Vol.	42.2 CY	Fill Vol.	160.3 CY
Cut Adj. Vol.	42.2 CY	Fill Adj. Vol.	160.3 CY

STA 325+50.00

FINAL SURVEY — NOTE BOOK NO. — SURVEYED — PLOTTED — TEMPLATE — AREAS — AREAS CHECKED — BY — DATE

ORIGINAL SURVEY — NOTE BOOK NO. — SURVEYED — PLOTTED — TEMPLATE — AREAS — AREAS CHECKED — BY — DATE

MODEL: 13EB_4 - 325+50.00 R3 [Sheet]
FILE NAME: P:\5XXX\50XX\51XX\5000 - IDOT PTB 200-038 D9 IL 13 Crab Orchard Bridges\28-Trans\CAD\Project Drawings\D978373-ORD-XSec-Eastbound.dgn

CIVIL DESIGN, INC.
WBE | DBE
EFFINGHAM, IL
LICENSE #184.003222

USER NAME = SBailes	DESIGNED -	REVISED -	
	DRAWN -	REVISED -	
PLOT SCALE = 0.16666633 ' / in.	CHECKED -	REVISED -	
PLOT DATE = 12/18/2024	DATE -	REVISED -	

STATE OF ILLINOIS
DEPARTMENT OF TRANSPORTATION

CROSS SECTIONS
IL 13 EB

SCALE: 1"=10' | SHEET 31 OF 63 SHEETS | STA. | TO STA.

F.A.P. RTE.	SECTION	COUNTY	TOTAL SHEETS	SHEET NO.
331	(1-4)R-5,RS-2,B-1,B-2,B-3,B-4	WILLIAMSON	519	470

CONTRACT NO. 78373

ILLINOIS | FED. AID PROJECT

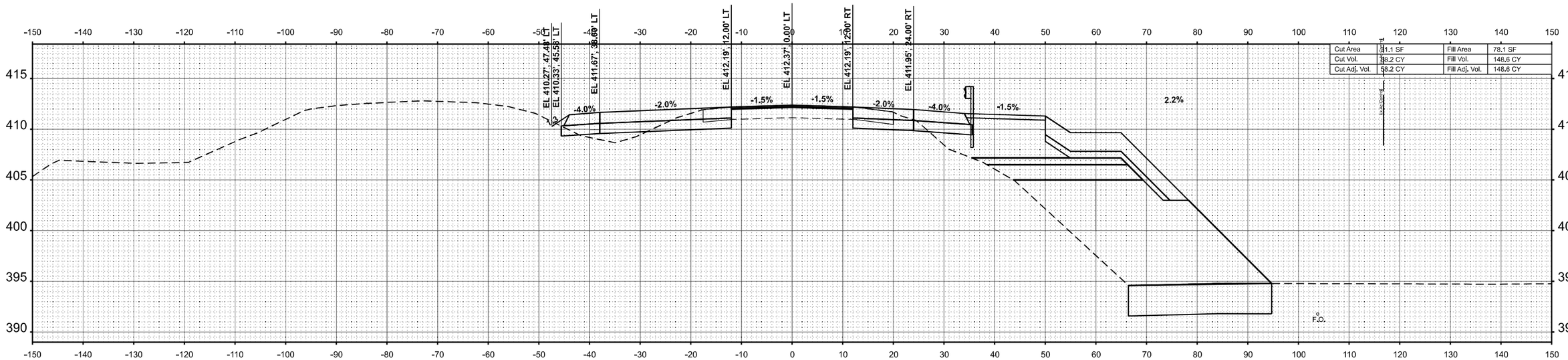

Cut Area	31.1 SF	Fill Area	78.1 SF
Cut Vol.	58.2 CY	Fill Vol.	148.6 CY
Cut Adj. Vol.	58.2 CY	Fill Adj. Vol.	148.6 CY

STA 327+00.00

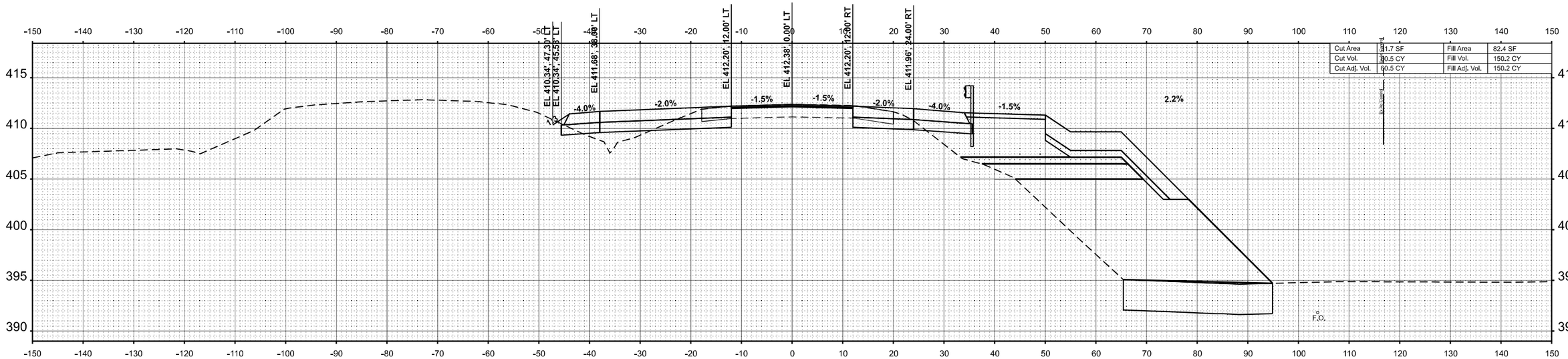

Cut Area	31.7 SF	Fill Area	82.4 SF
Cut Vol.	60.5 CY	Fill Vol.	150.2 CY
Cut Adj. Vol.	60.5 CY	Fill Adj. Vol.	150.2 CY

STA 326+50.00

FINAL SURVEY | NOTE BOOK NO. | SURVEYED | PLOTTED | TEMPLATE | AREAS | AREAS CHECKED | BY | DATE

ORIGINAL SURVEY | NOTE BOOK NO. | SURVEYED | PLOTTED | TEMPLATE | AREAS | AREAS CHECKED | BY | DATE

MODEL: 13EB_4 - 326+50.00 R3 [Sheet]
FILE NAME: P:\5XXX\50XX\51XX\5000 - IDOT PTB 200-038 D9 IL 13 Crab Orchard Bridges\28-Trans\CAD\Project Drawings\D978373-ORD-XSec-Eastbound.dgn

CIVIL DESIGN, INC.
WBE | DBE
EFFINGHAM, IL
LICENSE #184.003222

USER NAME = SBailes	DESIGNED -	REVISED -	
	DRAWN -	REVISED -	
PLOT SCALE = 0.16666633 ' / in.	CHECKED -	REVISED -	
PLOT DATE = 12/18/2024	DATE -	REVISED -	

STATE OF ILLINOIS
DEPARTMENT OF TRANSPORTATION

CROSS SECTIONS
IL 13 EB

SCALE: 1"=10' | SHEET 32 OF 63 SHEETS | STA. | TO STA.

F.A.P. RTE.	SECTION	COUNTY	TOTAL SHEETS	SHEET NO.
331	(1-4)R-5,RS-2,B-1,B-2,B-3,B-4	WILLIAMSON	519	471

CONTRACT NO. 78373

ILLINOIS | FED. AID PROJECT

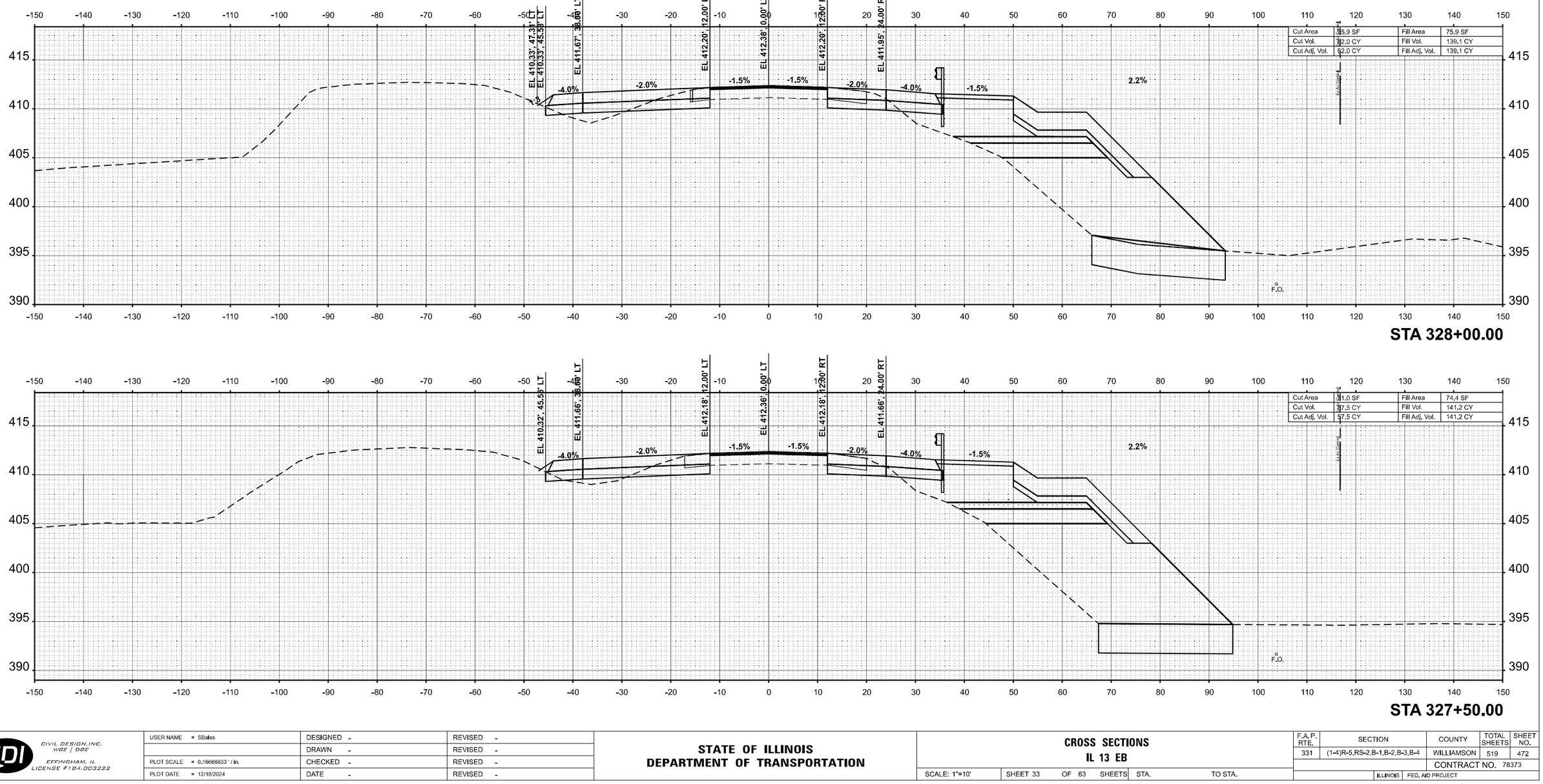

FINAL SURVEY

NO.	NOTE BOOK	PAGES	AREAS CHECKED	BY	DATE

ORIGINAL SURVEY

NO.	NOTE BOOK	PAGES	AREAS CHECKED	BY	DATE

MODEL: 13EB_4 - 327+50.00 RS [Sheet]
FILE NAME: P:\5XXX\50XX\51XX\5000 - IDOT PTB 200-038 D9 IL 13 Crab Orchard Bridges\02e-Trans\CAD\Project Drawings\D9783734-ARD-XSec-Eastbound.dgn

CIVIL DESIGN, INC.
WBE | DBE
EFFINGHAM, IL
LICENSE #184.003222

USER NAME = SBales	DESIGNED -	REVISED -	
	DRAWN -	REVISED -	
PLOT SCALE = 0.16666633 ' / In.	CHECKED -	REVISED -	
PLOT DATE = 12/18/2024	DATE -	REVISED -	

STATE OF ILLINOIS
DEPARTMENT OF TRANSPORTATION

CROSS SECTIONS
IL 13 EB

SCALE: 1"=10' | SHEET 33 OF 63 SHEETS | STA. | TO STA.

F.A.P. RTE.	SECTION	COUNTY	TOTAL SHEETS	SHEET NO.
331	(1-4)R-5,RS-2,B-1,B-2,B-3,B-4	WILLIAMSON	519	472
		CONTRACT NO. 78373		
		ILLINOIS	FED. AID PROJECT	

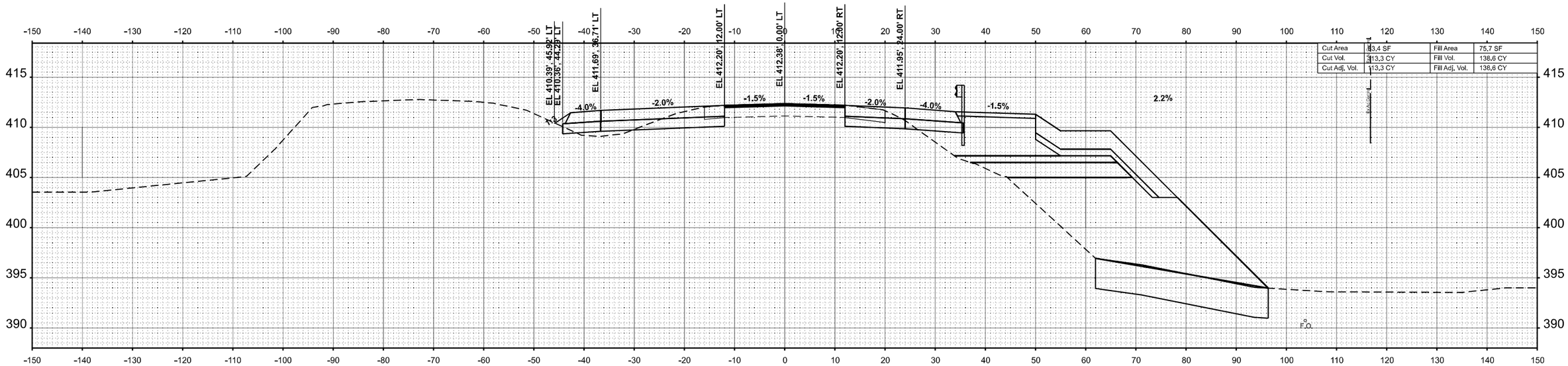

Cut Area	83.4 SF	Fill Area	75.7 SF
Cut Vol.	113.3 CY	Fill Vol.	138.6 CY
Cut Adj. Vol.	113.3 CY	Fill Adj. Vol.	138.6 CY

STA 329+00.00

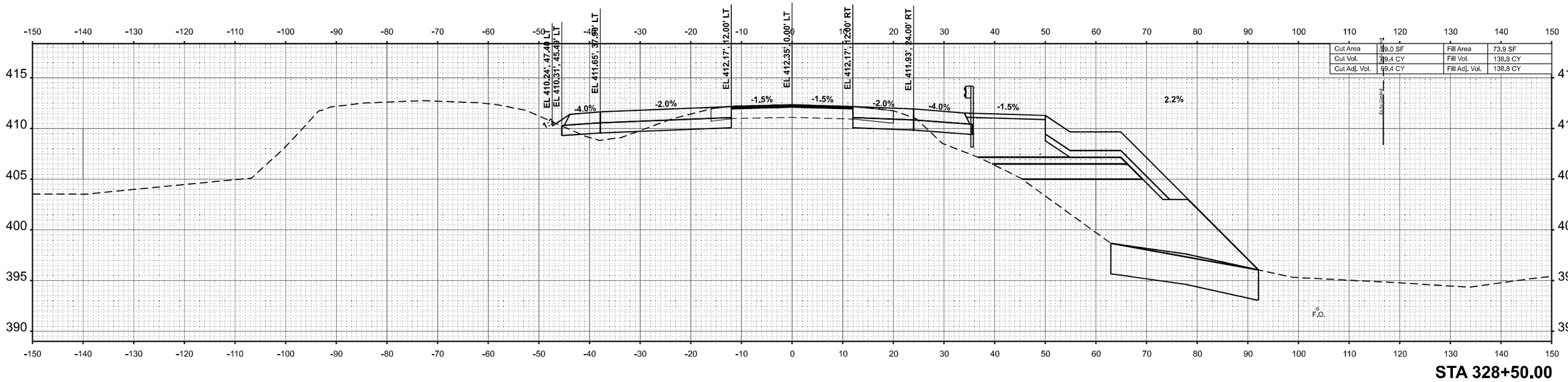

Cut Area	89.0 SF	Fill Area	73.9 SF
Cut Vol.	69.4 CY	Fill Vol.	138.8 CY
Cut Adj. Vol.	69.4 CY	Fill Adj. Vol.	138.8 CY

STA 328+50.00

FINAL SURVEY — NOTE BOOK NO. — SURVEYED — PLOTTED — TEMPLATE — AREAS — AREAS CHECKED — BY — DATE

ORIGINAL SURVEY — NOTE BOOK NO. — SURVEYED — PLOTTED — TEMPLATE — AREAS — AREAS CHECKED — BY — DATE

MODEL: 13EB_4 - 328+50.00 R3 [Sheet]
FILE NAME: P:\5XXX\50XX\51XX\5000 - IDOT PTB 200-038 D9 IL 13 Crab Orchard Bridges\28-Trans\CAD\Project Drawings\D978373-ORD-XSec-Eastbound.dgn

CIVIL DESIGN, INC.
WBE | DBE
EFFINGHAM, IL
LICENSE #184.003222

USER NAME = SBailes	DESIGNED -	REVISED -	
	DRAWN -	REVISED -	
PLOT SCALE = 0.16666633 ' / in.	CHECKED -	REVISED -	
PLOT DATE = 12/18/2024	DATE -	REVISED -	

STATE OF ILLINOIS
DEPARTMENT OF TRANSPORTATION

CROSS SECTIONS
IL 13 EB

SCALE: 1"=10' | SHEET 34 OF 63 SHEETS | STA. | TO STA.

F.A.P. RTE.	SECTION	COUNTY	TOTAL SHEETS	SHEET NO.
331	(1-4)R-5,RS-2,B-1,B-2,B-3,B-4	WILLIAMSON	519	473

CONTRACT NO. 78373

ILLINOIS | FED. AID PROJECT

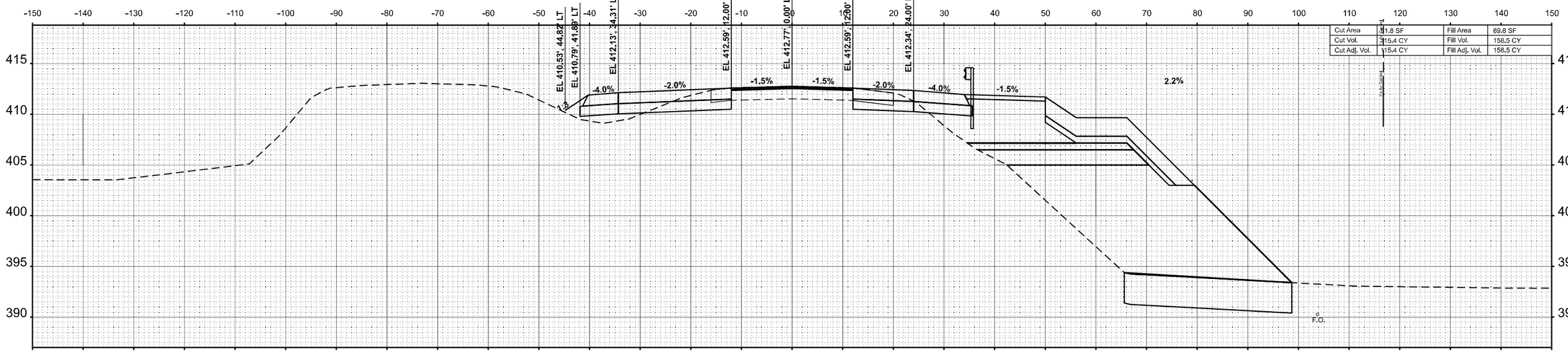

Cut Area	11.8 SF	Fill Area	89.8 SF
Cut Vol.	115.4 CY	Fill Vol.	158.5 CY
Cut Adj. Vol.	115.4 CY	Fill Adj. Vol.	158.5 CY

STA 330+00.00

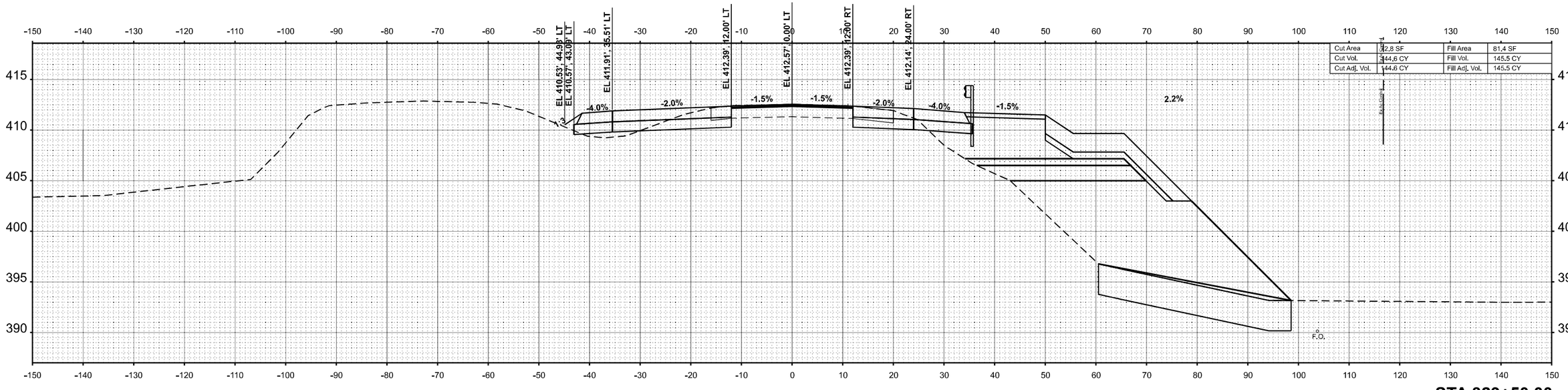

Cut Area	12.8 SF	Fill Area	81.4 SF
Cut Vol.	144.6 CY	Fill Vol.	145.5 CY
Cut Adj. Vol.	144.6 CY	Fill Adj. Vol.	145.5 CY

STA 329+50.00

FINAL SURVEY — NOTE BOOK NO. — SURVEYED — PLOTTED — TEMPLATE — AREAS — AREAS CHECKED — BY — DATE

ORIGINAL SURVEY — NOTE BOOK NO. — SURVEYED — PLOTTED — TEMPLATE — AREAS — AREAS CHECKED — BY — DATE

MODEL: 13EB_4 - 329+50.00 R3 [Sheet]
FILE NAME: P:\5XXX\50XX-51XX\5000 - IDOT PTB 200-038 D9 IL 13 Crab Orchard Bridges\28-Trans\CAD\Project Drawings\D978373-ORD-XSec-Eastbound.dgn

CIVIL DESIGN, INC.
WBE | DBE
EFFINGHAM, IL
LICENSE #184.003222

USER NAME = SBales	DESIGNED -	REVISED -	
	DRAWN -	REVISED -	
PLOT SCALE = 0.16666633 ' / in.	CHECKED -	REVISED -	
PLOT DATE = 12/18/2024	DATE -	REVISED -	

STATE OF ILLINOIS
DEPARTMENT OF TRANSPORTATION

CROSS SECTIONS
IL 13 EB

SCALE: 1"=10' | SHEET 35 OF 63 SHEETS | STA. | TO STA.

F.A.P. RTE.	SECTION	COUNTY	TOTAL SHEETS	SHEET NO.
331	(1-4)R-5,RS-2,B-1,B-2,B-3,B-4	WILLIAMSON	519	474

CONTRACT NO. 78373

ILLINOIS | FED. AID PROJECT

STA 331+00.00

STA 330+50.00

FINAL SURVEY — NOTE BOOK — NO. — BY — DATE
SURVEYED — PLOTTED — TEMPLATE — AREAS — AREAS CHECKED

ORIGINAL SURVEY — NOTE BOOK — NO. — BY — DATE
SURVEYED — PLOTTED — TEMPLATE — AREAS — AREAS CHECKED

MODEL: 13EB_4 • 330+50.00 R1 [Sheet]
FILE NAME: P:\5XXX\50XX\51YX\5000 - IDOT PTB 200-238 D9 IL 13 Crab Orchard Bridges\26-Trans\CAD\Project Drawings\D978373-CRD-Sht-Eastbound.dgn

CIVIL DESIGN, INC.
WBE | DBE
EFFINGHAM, IL
LICENSE #184.003222

USER NAME = SBales	DESIGNED -	REVISED -	
	DRAWN -	REVISED -	
PLOT SCALE = 0.16666633 ' / In.	CHECKED -	REVISED -	
PLOT DATE = 12/18/2024	DATE -	REVISED -	

STATE OF ILLINOIS
DEPARTMENT OF TRANSPORTATION

CROSS SECTIONS
IL 13 EB

SCALE: 1"=10' | SHEET 36 OF 63 SHEETS | STA. | TO STA.

F.A.P. RTE.	SECTION	COUNTY	TOTAL SHEETS	SHEET NO.
331	(1-4)R-5,RS-2,B-1,B-2,B-3,B-4	WILLIAMSON	519	475
		CONTRACT NO. 78373		
	ILLINOIS	FED. AID PROJECT		

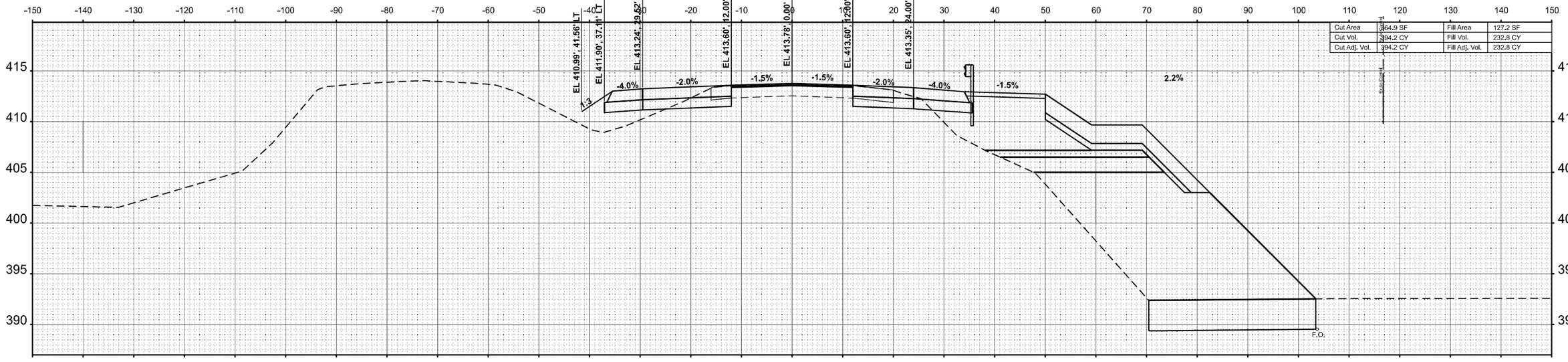

Cut Area	364.9 SF	Fill Area	127.2 SF
Cut Vol.	394.2 CY	Fill Vol.	232.8 CY
Cut Adj. Vol.	394.2 CY	Fill Adj. Vol.	232.8 CY

STA 332+00.00

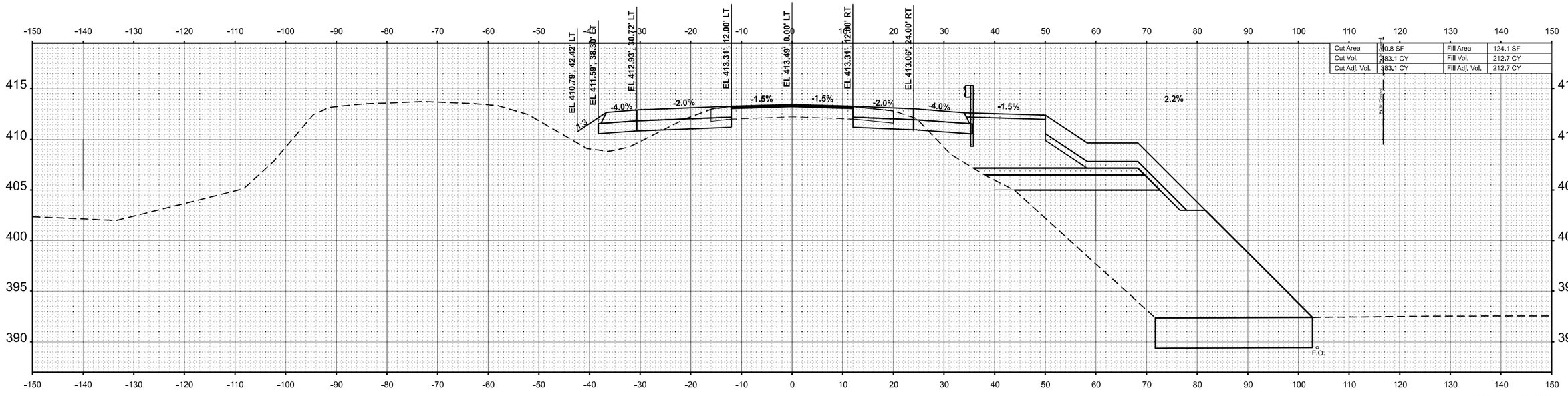

Cut Area	380.8 SF	Fill Area	124.1 SF
Cut Vol.	383.1 CY	Fill Vol.	212.7 CY
Cut Adj. Vol.	383.1 CY	Fill Adj. Vol.	212.7 CY

STA 331+50.00

FINAL SURVEY — NOTE BOOK NO. — SURVEYED — PLOTTED — TEMPLATE — AREAS — AREAS CHECKED — BY — DATE

ORIGINAL SURVEY — NOTE BOOK NO. — SURVEYED — PLOTTED — TEMPLATE — AREAS — AREAS CHECKED — BY — DATE

MODEL: 13EB_4 - 331+50.00 R3 [Sheet]
FILE NAME: P:\5XXX\50XX-51XX\5000 - IDOT PTB 200-038 D9 IL 13 Crab Orchard Bridges\28-Trans\CAD\Project Drawings\D978373-ORD-XSec-Eastbound.dgn

CIVIL DESIGN, INC.
WBE | DBE
EFFINGHAM, IL
LICENSE #184.003222

USER NAME = SBales	DESIGNED -	REVISED -	
	DRAWN -	REVISED -	
PLOT SCALE = 0.16666633 ' / in.	CHECKED -	REVISED -	
PLOT DATE = 12/18/2024	DATE -	REVISED -	

STATE OF ILLINOIS
DEPARTMENT OF TRANSPORTATION

CROSS SECTIONS
IL 13 EB

SCALE: 1"=10' | SHEET 37 OF 63 SHEETS | STA. | TO STA.

F.A.P. RTE.	SECTION	COUNTY	TOTAL SHEETS	SHEET NO.
331	(1-4)R-5,RS-2,B-1,B-2,B-3,B-4	WILLIAMSON	519	476

CONTRACT NO. 78373

ILLINOIS | FED. AID PROJECT

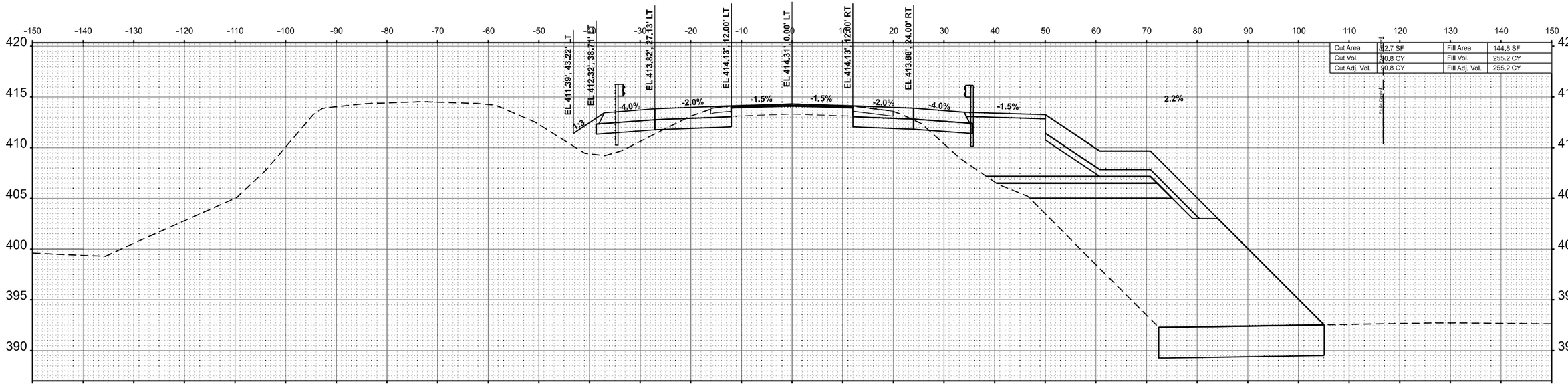

Cut Area	32.7 SF	Fill Area	144.8 SF
Cut Vol.	90.8 CY	Fill Vol.	255.2 CY
Cut Adj. Vol.	90.8 CY	Fill Adj. Vol.	255.2 CY

STA 333+00.00

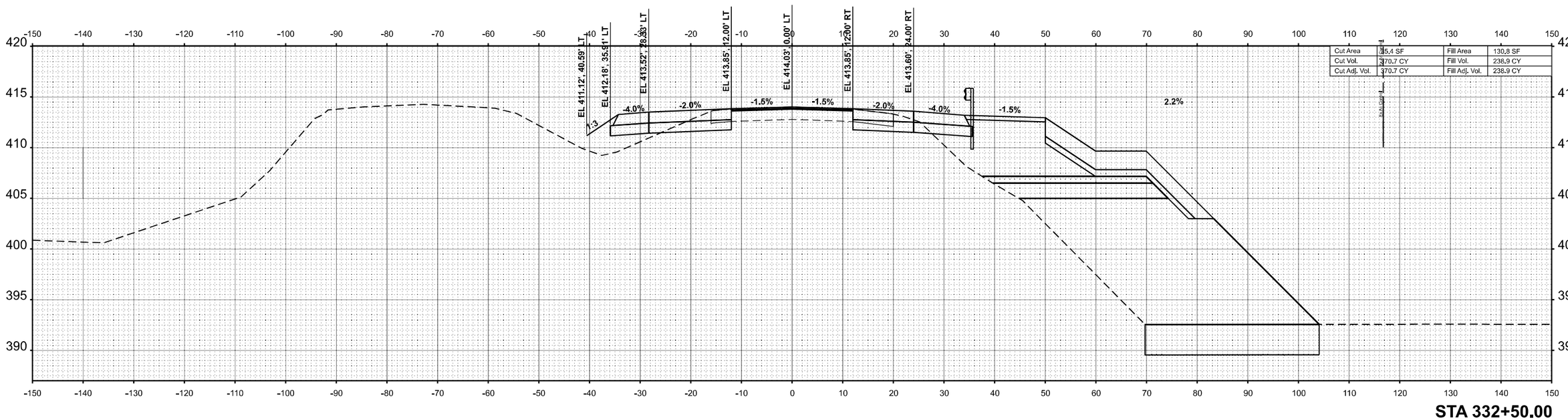

Cut Area	35.4 SF	Fill Area	130.8 SF
Cut Vol.	370.7 CY	Fill Vol.	238.9 CY
Cut Adj. Vol.	370.7 CY	Fill Adj. Vol.	238.9 CY

STA 332+50.00

FINAL SURVEY — NOTE BOOK NO. — SURVEYED — PLOTTED — TEMPLATE — AREAS — AREAS CHECKED — BY — DATE

ORIGINAL SURVEY — NOTE BOOK NO. — SURVEYED — PLOTTED — TEMPLATE — AREAS — AREAS CHECKED — BY — DATE

MODEL: 13EB_4 - 332+50.00 R3 [Sheet]
FILE NAME: P:\5XXX\50XX\51XX\5000 - IDOT PTB 200-038 D9 IL 13 Crab Orchard Bridges\28-Trans\CAD\Project Drawings\D978373-ORD-XSec-Eastbound.dgn

CIVIL DESIGN, INC.
WBE | DBE
EFFINGHAM, IL
LICENSE #184.003222

USER NAME = SBailes	DESIGNED -	REVISED -	
	DRAWN -	REVISED -	
PLOT SCALE = 0.16666633 ' / in.	CHECKED -	REVISED -	
PLOT DATE = 12/18/2024	DATE -	REVISED -	

STATE OF ILLINOIS
DEPARTMENT OF TRANSPORTATION

CROSS SECTIONS
IL 13 EB

SCALE: 1"=10' | SHEET 38 OF 63 SHEETS | STA. | TO STA.

F.A.P. RTE.	SECTION	COUNTY	TOTAL SHEETS	SHEET NO.
331	(1-4)R-5,RS-2,B-1,B-2,B-3,B-4	WILLIAMSON	519	477

CONTRACT NO. 78373

ILLINOIS | FED. AID PROJECT

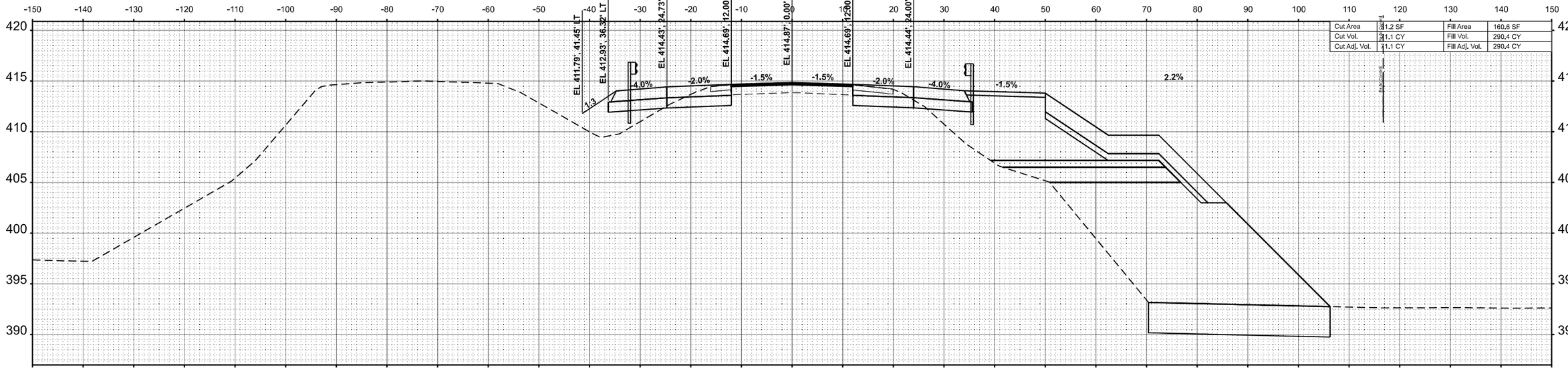

STA 334+00.00

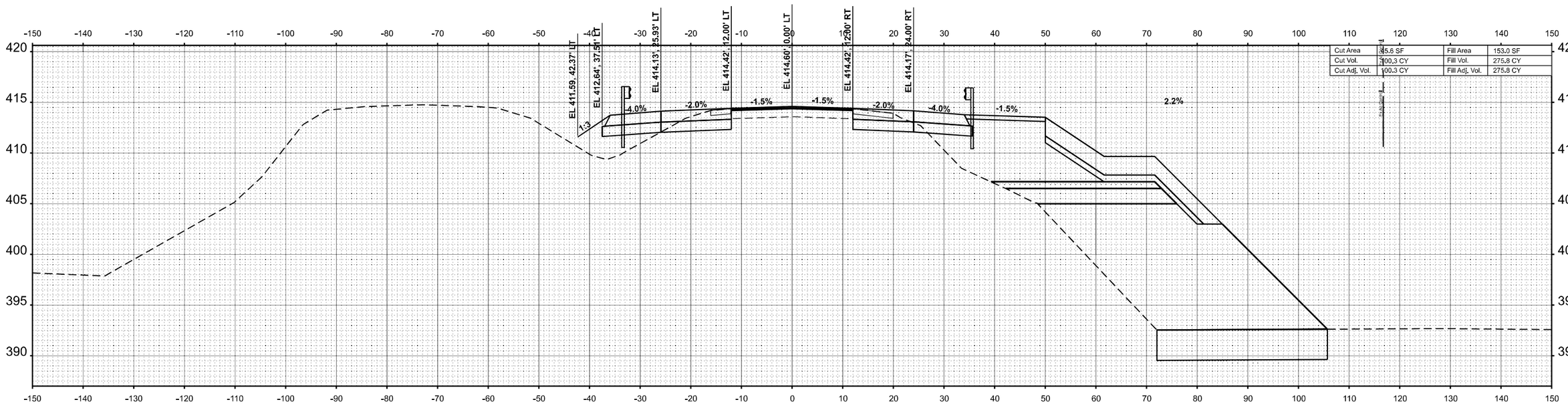

STA 333+50.00

FINAL SURVEY		BY	DATE
NOTE BOOK NO.	SURVEYED		
	PLOTTED		
	TEMPLATE		
	AREAS		
	AREAS CHECKED		

ORIGINAL SURVEY		BY	DATE
NOTE BOOK NO.	SURVEYED		
	PLOTTED		
	TEMPLATE		
	AREAS		
	AREAS CHECKED		

MODEL: 13EB_4 - 333+50.00 R3 [Sheet]
FILE NAME: P:\5XX\50XX-51XX\5000 - IDOT PTB 200-038 D9 IL 13 Crab Orchard Bridges\28-Trans\CAD\Project Drawings\D978373-ORD-XSec-Eastbound.dgn

CIVIL DESIGN, INC.
WBE | DBE
EFFINGHAM, IL
LICENSE #184.003222

USER NAME = SBales	DESIGNED -	REVISED -	
	DRAWN -	REVISED -	
PLOT SCALE = 0.16666633 ' / in.	CHECKED -	REVISED -	
PLOT DATE = 12/18/2024	DATE -	REVISED -	

STATE OF ILLINOIS
DEPARTMENT OF TRANSPORTATION

CROSS SECTIONS
IL 13 EB

SCALE: 1"=10' | SHEET 39 OF 63 SHEETS | STA. | TO STA.

F.A.P. RTE.	SECTION	COUNTY	TOTAL SHEETS	SHEET NO.
331	(1-4)R-5,RS-2,B-1,B-2,B-3,B-4	WILLIAMSON	519	478

CONTRACT NO. 78373

ILLINOIS | FED. AID PROJECT

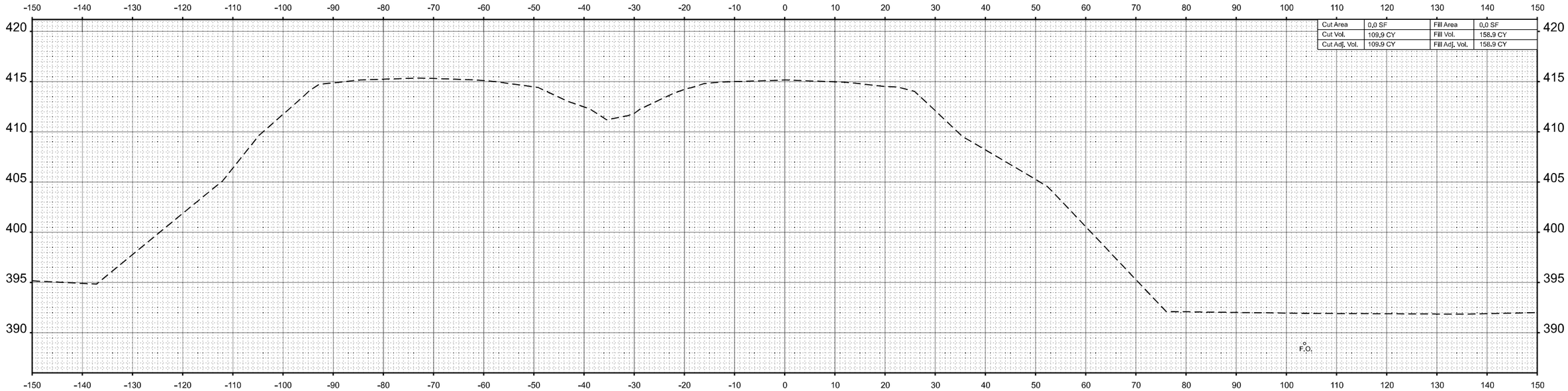

STA 335+00.00

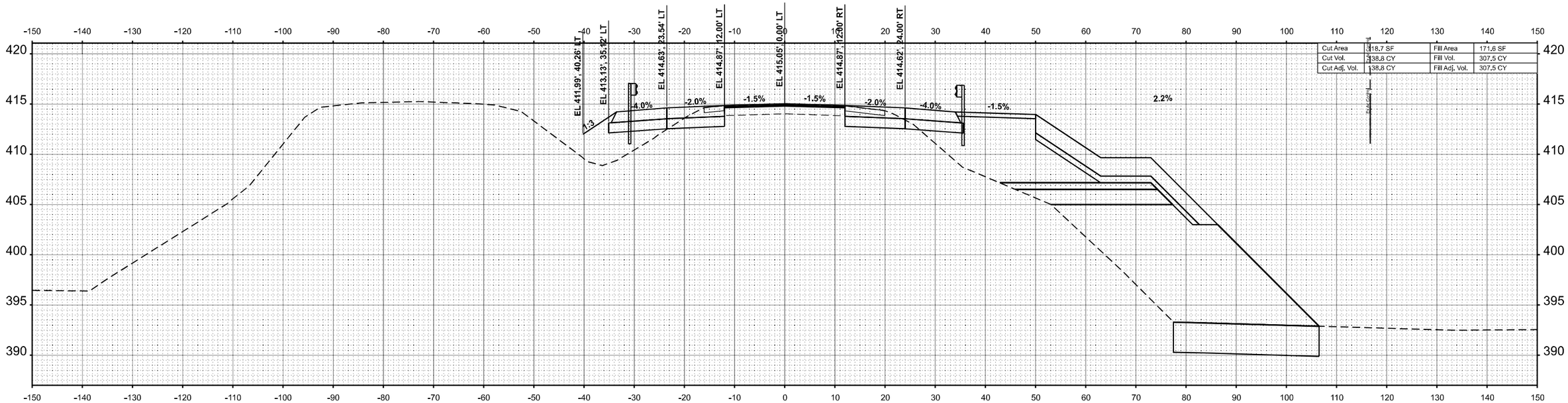

STA 334+50.00

FINAL SURVEY		BY	DATE
NOTE BOOK NO.	SURVEYED		
	PLOTTED		
	TEMPLATE		
	AREAS		
	AREAS CHECKED		

ORIGINAL SURVEY		BY	DATE
NOTE BOOK NO.	SURVEYED		
	PLOTTED		
	TEMPLATE		
	AREAS		
	AREAS CHECKED		

MODEL: 13EB_4 - 334+50.00 R3 [Sheet]
FILE NAME: P:\5XXX\5XXX-51XX\5000 - IDOT PTB 200-038 D9 IL 13 Crab Orchard Bridges\28-Trans\CAD\Project Drawings\D978373-ORD-XSec-Eastbound.dgn

CIVIL DESIGN, INC.
WBE | DBE
EFFINGHAM, IL
LICENSE #184.003222

USER NAME = SBales	DESIGNED -	REVISED -	
	DRAWN -	REVISED -	
PLOT SCALE = 0.16666633 ' / in.	CHECKED -	REVISED -	
PLOT DATE = 12/18/2024	DATE -	REVISED -	

STATE OF ILLINOIS
DEPARTMENT OF TRANSPORTATION

CROSS SECTIONS
IL 13 EB

SCALE: 1"=10' | SHEET 40 OF 63 SHEETS | STA. | TO STA.

F.A.P. RTE.	SECTION	COUNTY	TOTAL SHEETS	SHEET NO.
331	(1-4)R-5,RS-2,B-1,B-2,B-3,B-4	WILLIAMSON	519	479

CONTRACT NO. 78373

ILLINOIS | FED. AID PROJECT

FINAL SURVEY	BY	DATE
NOTE BOOK	SURVEYED	
NO.	PLOTTED	
	TEMPLATE	
	AREAS	
	AREAS CHECKED	

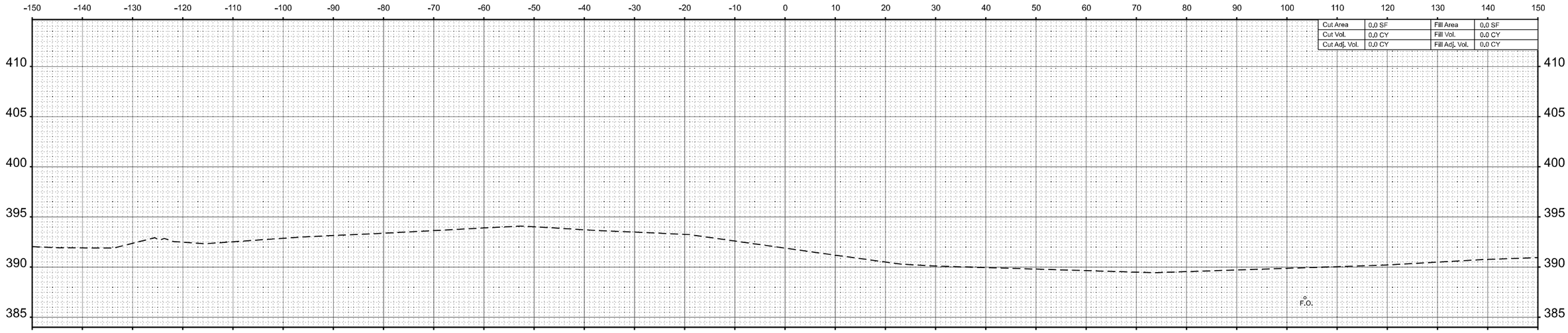

STA 336+00.00

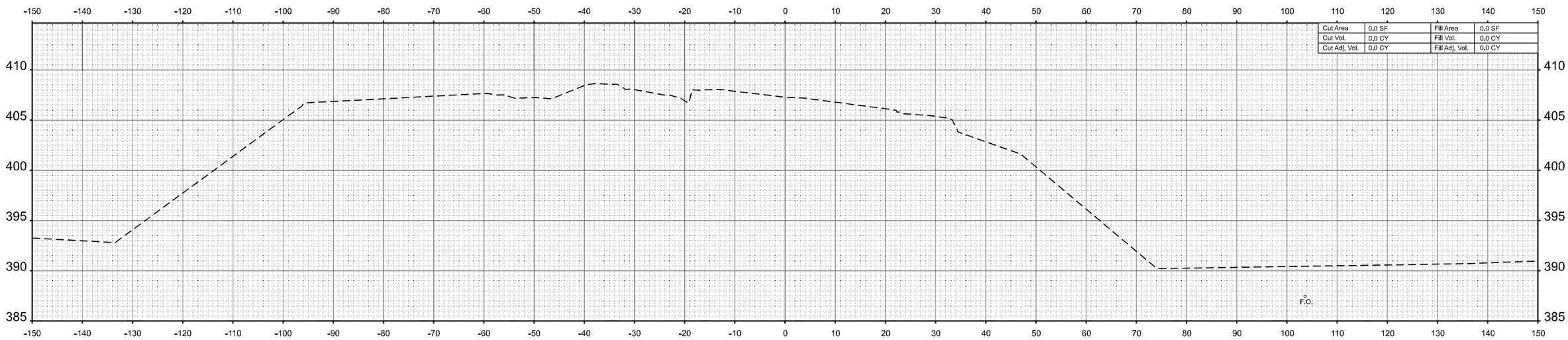

STA 335+50.00

ORIGINAL SURVEY	BY	DATE
NOTE BOOK	SURVEYED	
NO.	PLOTTED	
	TEMPLATE	
	AREAS	
	AREAS CHECKED	

MODEL: 13EB_4 = 335+50.00 R3 [Sheet]
FILE NAME: P:\5XXX\50XX\5150XX\5150XX\Project Drawings\D9783730RD-XSec-Eastbound.dgn

CIVIL DESIGN, INC.
WBE | DBE
EFFINGHAM, IL
LICENSE #184.003222

USER NAME = SBales	DESIGNED -	REVISED -
	DRAWN -	REVISED -
PLOT SCALE = 0.16666633 ' / In.	CHECKED -	REVISED -
PLOT DATE = 12/18/2024	DATE -	REVISED -

STATE OF ILLINOIS
DEPARTMENT OF TRANSPORTATION

CROSS SECTIONS
IL 13 EB

SCALE: 1"=10' | SHEET 41 OF 63 SHEETS | STA. | TO STA.

F.A.P. RTE.	SECTION	COUNTY	TOTAL SHEETS	SHEET NO.
331	(1-4)R-5,RS-2,B-1,B-2,B-3,B-4	WILLIAMSON	519	480
		CONTRACT NO. 78373		
		ILLINOIS	FED. AID PROJECT	

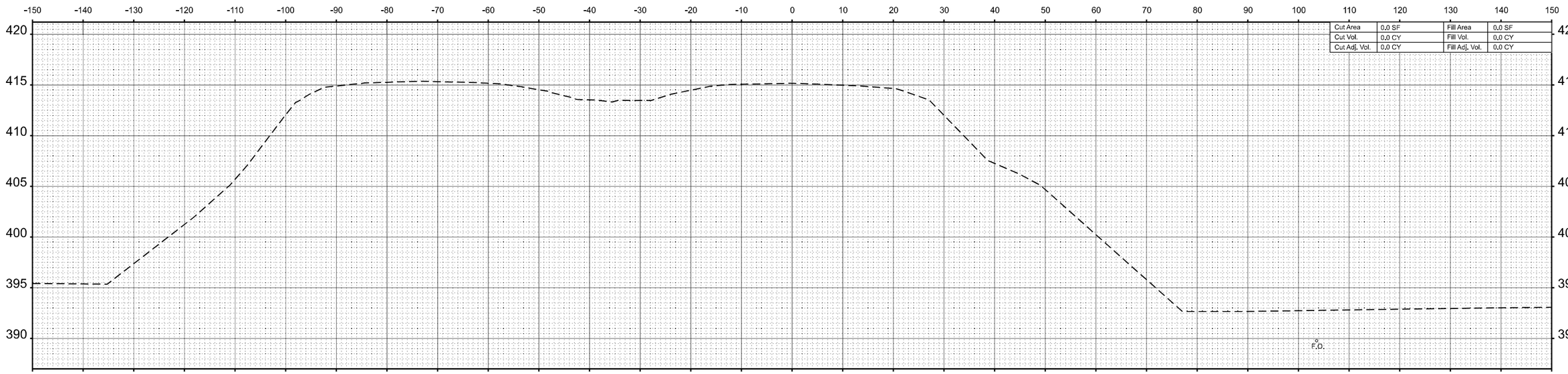

STA 337+00.00

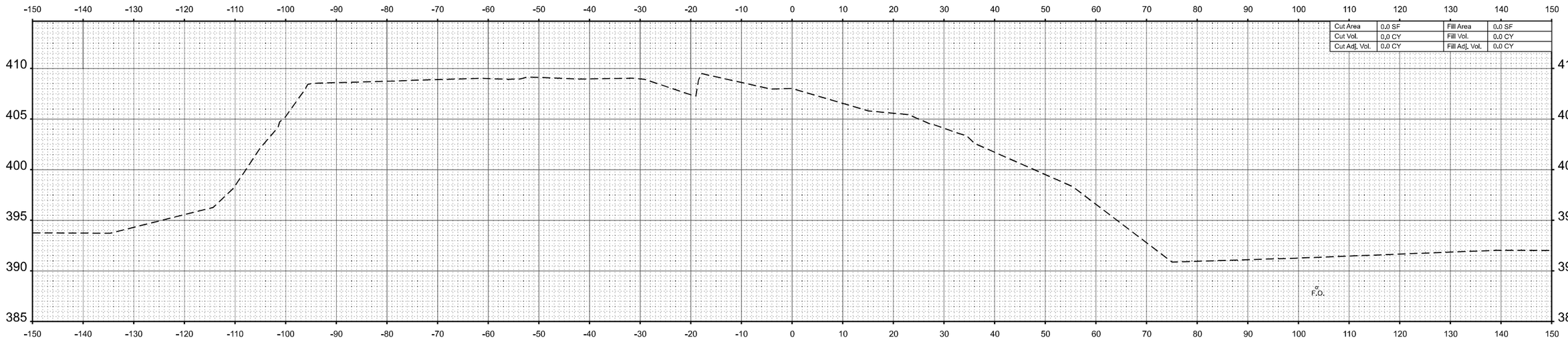

STA 336+50.00

FINAL SURVEY | NOTE BOOK NO. | SURVEYED | PLOTTED | TEMPLATE | AREAS | AREAS CHECKED | BY | DATE

ORIGINAL SURVEY | NOTE BOOK NO. | SURVEYED | PLOTTED | TEMPLATE | AREAS | AREAS CHECKED | BY | DATE

MODEL: 13EB_4 - 336+50.00 R3 [Sheet]
FILE NAME: P:\5XX\50XX\51XX\5000 - IDOT PTB 200-038 D9 IL 13 Crab Orchard Bridges\28-Trans\CAD\Project Drawings\D978373-ORD-XSec-Eastbound.dgn

CIVIL DESIGN, INC.
WBE | DBE
EFFINGHAM, IL
LICENSE #184.003222

USER NAME = SBailes	DESIGNED -	REVISED -	
	DRAWN -	REVISED -	
PLOT SCALE = 0.16666633 ' / in.	CHECKED -	REVISED -	
PLOT DATE = 12/18/2024	DATE -	REVISED -	

STATE OF ILLINOIS
DEPARTMENT OF TRANSPORTATION

CROSS SECTIONS
IL 13 EB

SCALE: 1"=10' | SHEET 42 OF 63 SHEETS | STA. | TO STA.

F.A.P. RTE.	SECTION	COUNTY	TOTAL SHEETS	SHEET NO.
331	(1-4)R-5,RS-2,B-1,B-2,B-3,B-4	WILLIAMSON	519	481

CONTRACT NO. 78373

ILLINOIS | FED. AID PROJECT

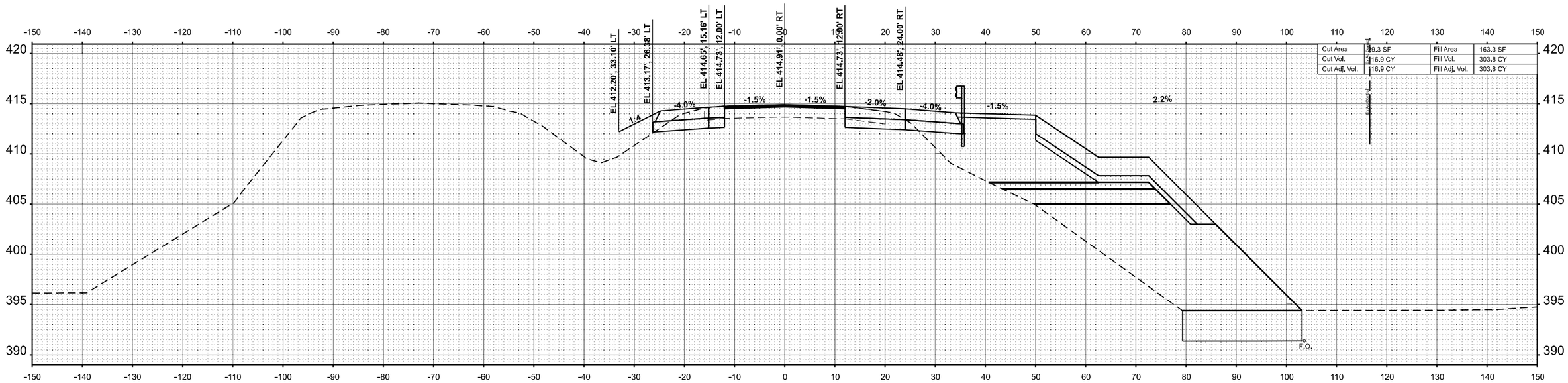

Cut Area	29.3 SF	Fill Area	163.3 SF
Cut Vol.	116.9 CY	Fill Vol.	303.8 CY
Cut Adj. Vol.	116.9 CY	Fill Adj. Vol.	303.8 CY

STA 338+00.00

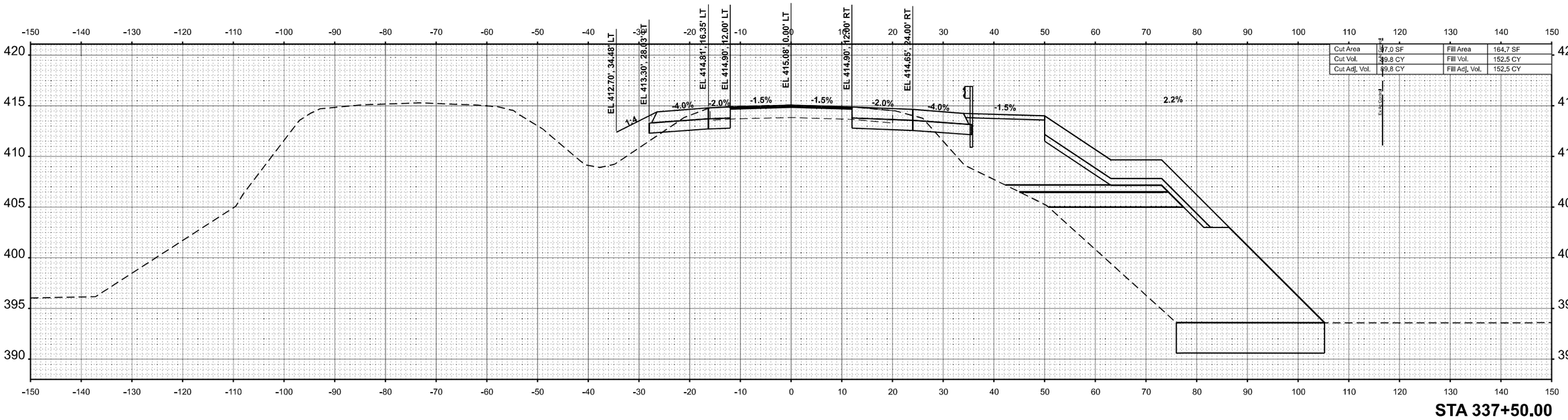

Cut Area	37.0 SF	Fill Area	164.7 SF
Cut Vol.	89.8 CY	Fill Vol.	152.5 CY
Cut Adj. Vol.	89.8 CY	Fill Adj. Vol.	152.5 CY

STA 337+50.00

FINAL SURVEY — NOTE BOOK NO. — SURVEYED — PLOTTED — TEMPLATE — AREAS — AREAS CHECKED — BY — DATE

ORIGINAL SURVEY — NOTE BOOK NO. — SURVEYED — PLOTTED — TEMPLATE — AREAS — AREAS CHECKED — BY — DATE

MODEL: 13EB_4 - 337+50.00 R3 [Sheet]
FILE NAME: P:\5XXX\50XX\51XX\5000 - IDOT PTB 200-038 D9 IL 13 Crab Orchard Bridges\28-Trans\CAD\Project Drawings\D978373-ORD-XSec-Eastbound.dgn

CIVIL DESIGN, INC.
WBE | DBE
EFFINGHAM, IL
LICENSE #184.003222

USER NAME = SBales	DESIGNED -	REVISED -	
	DRAWN -	REVISED -	
PLOT SCALE = 0.16666633 ' / in.	CHECKED -	REVISED -	
PLOT DATE = 12/18/2024	DATE -	REVISED -	

STATE OF ILLINOIS
DEPARTMENT OF TRANSPORTATION

CROSS SECTIONS
IL 13 EB

SCALE: 1"=10' | SHEET 43 OF 63 SHEETS | STA. | TO STA.

F.A.P. RTE.	SECTION	COUNTY	TOTAL SHEETS	SHEET NO.
331	(1-4)R-5,RS-2,B-1,B-2,B-3,B-4	WILLIAMSON	519	482

CONTRACT NO. 78373

ILLINOIS | FED. AID PROJECT

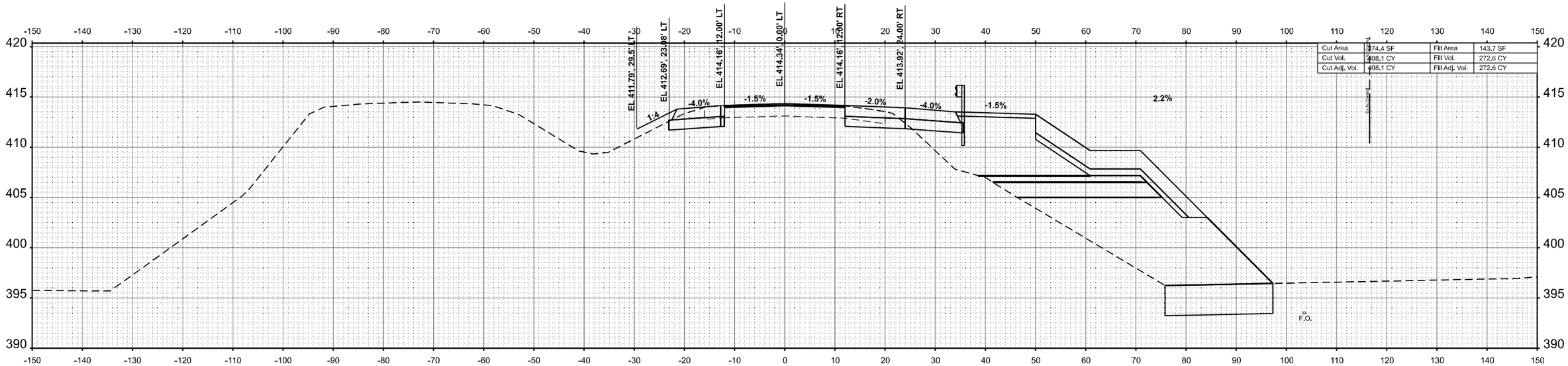

Cut Area	374.4 SF	Fill Area	143.7 SF
Cut Vol.	408.1 CY	Fill Vol.	272.6 CY
Cut Adj. Vol.	408.1 CY	Fill Adj. Vol.	272.6 CY

STA 339+00.00

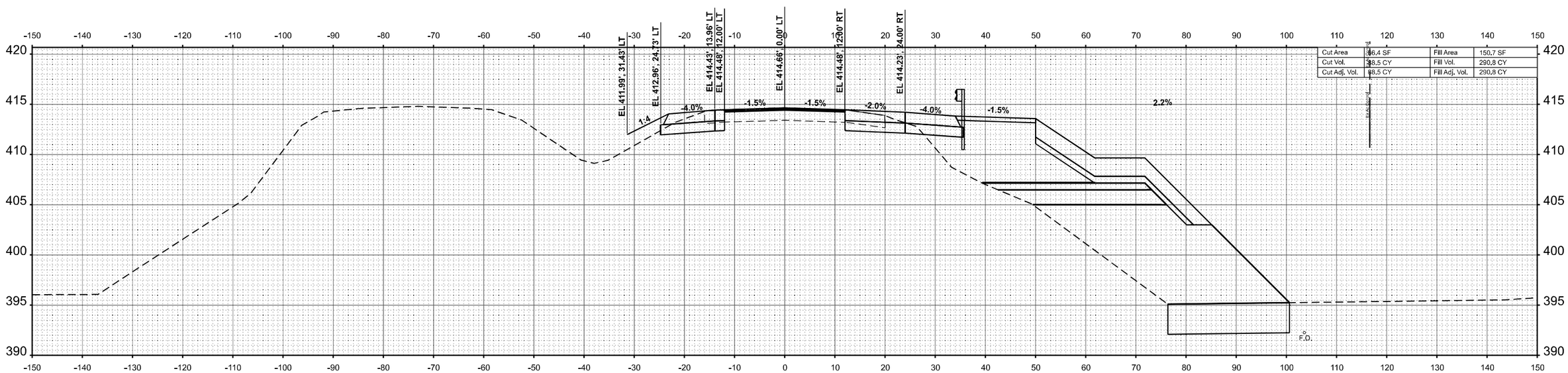

Cut Area	86.4 SF	Fill Area	150.7 SF
Cut Vol.	88.5 CY	Fill Vol.	290.8 CY
Cut Adj. Vol.	88.5 CY	Fill Adj. Vol.	290.8 CY

STA 338+50.00

FINAL SURVEY | NOTE BOOK NO. | SURVEYED | PLOTTED | TEMPLATE | AREAS | AREAS CHECKED | BY | DATE

ORIGINAL SURVEY | NOTE BOOK NO. | SURVEYED | PLOTTED | TEMPLATE | AREAS | AREAS CHECKED | BY | DATE

MODEL: 13EB_4 - 338+50.00 R3 [Sheet]
FILE NAME: P:\5XX\50XX\51XX\5000 - IDOT PTB 200-038 D9 IL 13 Crab Orchard Bridges\28-Trans\CAD\Project Drawings\D978373-ORD-XSec-Eastbound.dgn

CIVIL DESIGN, INC.
WBE | DBE
EFFINGHAM, IL
LICENSE #184.003222

USER NAME = SBales	DESIGNED -	REVISED -	
	DRAWN -	REVISED -	
PLOT SCALE = 0.16666633 ' / in.	CHECKED -	REVISED -	
PLOT DATE = 12/18/2024	DATE -	REVISED -	

STATE OF ILLINOIS
DEPARTMENT OF TRANSPORTATION

CROSS SECTIONS
IL 13 EB

SCALE: 1"=10' | SHEET 44 OF 63 SHEETS | STA. | TO STA.

F.A.P. RTE.	SECTION	COUNTY	TOTAL SHEETS	SHEET NO.
331	(1-4)R-5,RS-2,B-1,B-2,B-3,B-4	WILLIAMSON	519	483

CONTRACT NO. 78373

ILLINOIS | FED. AID PROJECT

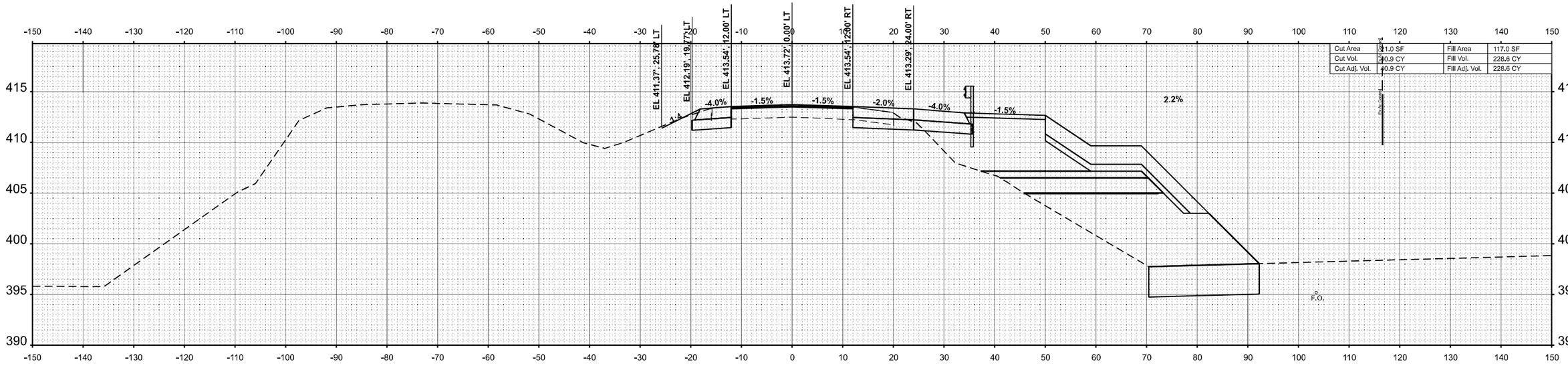

Cut Area	21.0 SF	Fill Area	117.0 SF
Cut Vol.	40.9 CY	Fill Vol.	228.6 CY
Cut Adj. Vol.	40.9 CY	Fill Adj. Vol.	228.6 CY

STA 340+00.00

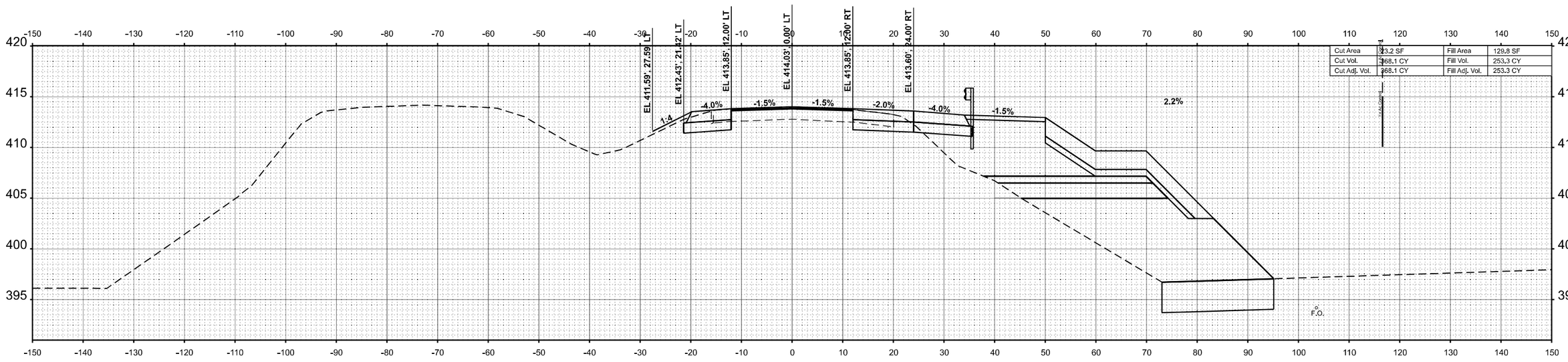

Cut Area	23.2 SF	Fill Area	129.8 SF
Cut Vol.	368.1 CY	Fill Vol.	253.3 CY
Cut Adj. Vol.	368.1 CY	Fill Adj. Vol.	253.3 CY

STA 339+50.00

FINAL SURVEY | NOTE BOOK NO. | SURVEYED | PLOTTED | TEMPLATE | AREAS | AREAS CHECKED | BY | DATE

ORIGINAL SURVEY | NOTE BOOK NO. | SURVEYED | PLOTTED | TEMPLATE | AREAS | AREAS CHECKED | BY | DATE

MODEL: 13EB_4 - 339+50.00 R3 [Sheet]
FILE NAME: P:\5XX\50XX-51XX\5000 - IDOT PTB 200-038 D9 IL 13 Crab Orchard Bridges\28-Trans\CAD\Project Drawings\D978373-ORD-XSec-Eastbound.dgn

CIVIL DESIGN, INC.
WBE | DBE
EFFINGHAM, IL
LICENSE #184.003222

USER NAME = SBales	DESIGNED -	REVISED -	
	DRAWN -	REVISED -	
PLOT SCALE = 0.16666633 ' / in.	CHECKED -	REVISED -	
PLOT DATE = 12/18/2024	DATE -	REVISED -	

STATE OF ILLINOIS
DEPARTMENT OF TRANSPORTATION

CROSS SECTIONS
IL 13 EB

SCALE: 1"=10' | SHEET 45 OF 63 SHEETS | STA. | TO STA.

F.A.P. RTE.	SECTION	COUNTY	TOTAL SHEETS	SHEET NO.
331	(1-4)R-5,RS-2,B-1,B-2,B-3,B-4	WILLIAMSON	519	484
		CONTRACT NO. 78373		
		ILLINOIS	FED. AID PROJECT	

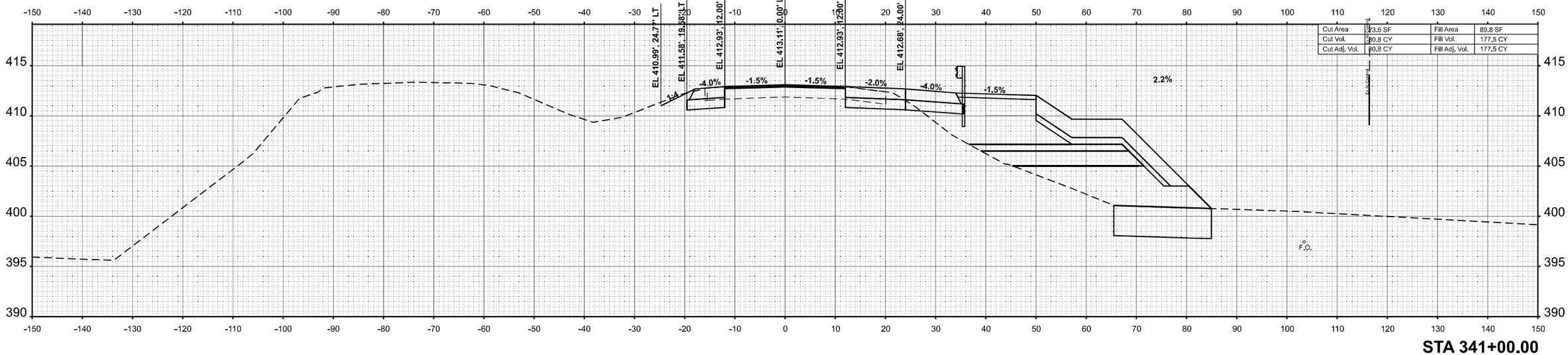

Cut Area	23.6 SF	Fill Area	89.8 SF
Cut Vol.	80.8 CY	Fill Vol.	177.5 CY
Cut Adj. Vol.	80.8 CY	Fill Adj. Vol.	177.5 CY

STA 341+00.00

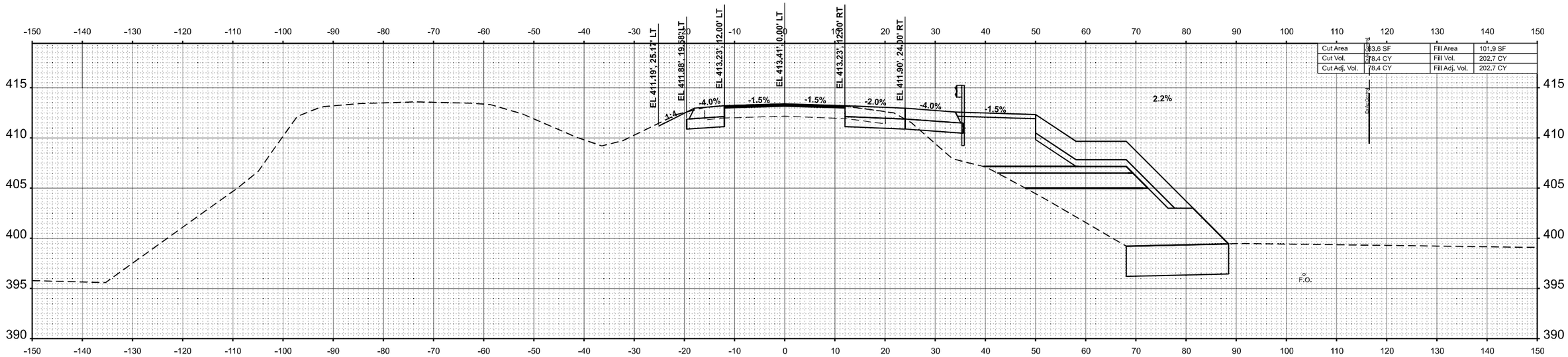

Cut Area	63.6 SF	Fill Area	101.9 SF
Cut Vol.	78.4 CY	Fill Vol.	202.7 CY
Cut Adj. Vol.	78.4 CY	Fill Adj. Vol.	202.7 CY

STA 340+50.00

FINAL SURVEY | NOTE BOOK NO. | SURVEYED | PLOTTED | TEMPLATE | AREAS | AREAS CHECKED | BY | DATE

ORIGINAL SURVEY | NOTE BOOK NO. | SURVEYED | PLOTTED | TEMPLATE | AREAS | AREAS CHECKED | BY | DATE

MODEL: 13EB_4 - 340+50.00 R3 [Sheet]
FILE NAME: P:\5XX\50\XX-51XX\5000 - IDOT PTB 200-038 D9 IL 13 Crab Orchard Bridges\28-Trans\CAD\Project Drawings\D978373-ORD-XSec-Eastbound.dgn

CIVIL DESIGN, INC.
WBE | DBE
EFFINGHAM, IL
LICENSE #184.003222

USER NAME = SBales	DESIGNED -	REVISED -	
	DRAWN -	REVISED -	
PLOT SCALE = 0.16666633 ' / in.	CHECKED -	REVISED -	
PLOT DATE = 12/18/2024	DATE -	REVISED -	

STATE OF ILLINOIS
DEPARTMENT OF TRANSPORTATION

CROSS SECTIONS
IL 13 EB

SCALE: 1"=10' | SHEET 46 OF 63 SHEETS | STA. | TO STA.

F.A.P. RTE.	SECTION	COUNTY	TOTAL SHEETS	SHEET NO.
331	(1-4)R-5,RS-2,B-1,B-2,B-3,B-4	WILLIAMSON	519	485
		CONTRACT NO. 78373		
		ILLINOIS	FED. AID PROJECT	

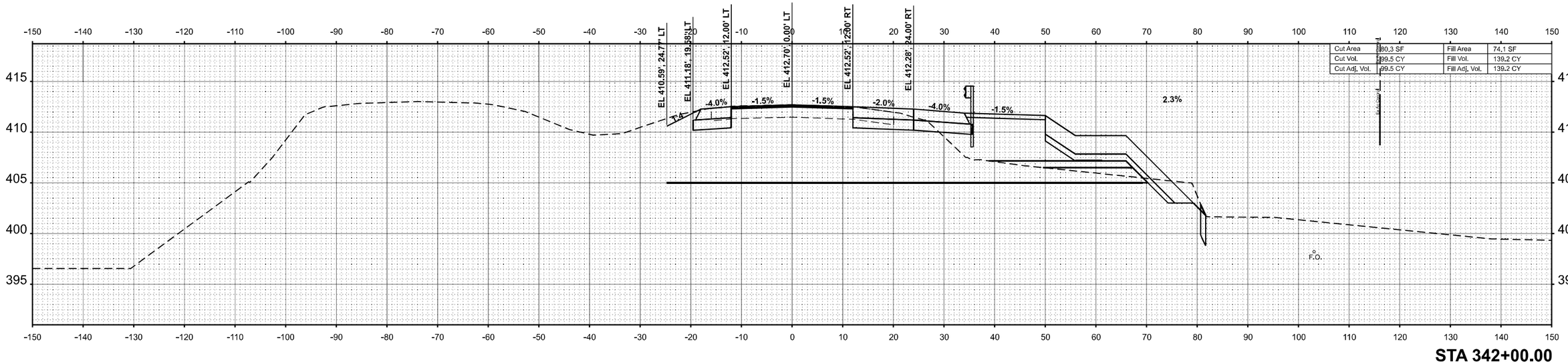

Cut Area	80.3 SF	Fill Area	74.1 SF
Cut Vol.	99.5 CY	Fill Vol.	139.2 CY
Cut Adj. Vol.	99.5 CY	Fill Adj. Vol.	139.2 CY

STA 342+00.00

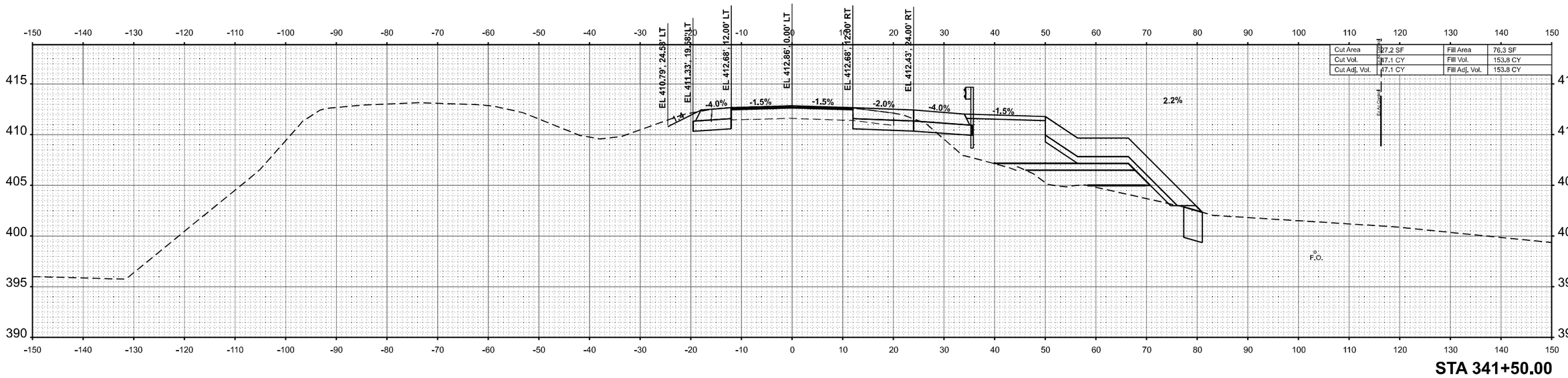

Cut Area	27.2 SF	Fill Area	76.3 SF
Cut Vol.	47.1 CY	Fill Vol.	153.8 CY
Cut Adj. Vol.	47.1 CY	Fill Adj. Vol.	153.8 CY

STA 341+50.00

FINAL SURVEY | NOTE BOOK NO. | SURVEYED | PLOTTED | TEMPLATE | AREAS | AREAS CHECKED | BY | DATE

ORIGINAL SURVEY | NOTE BOOK NO. | SURVEYED | PLOTTED | TEMPLATE | AREAS | AREAS CHECKED | BY | DATE

MODEL: 13EB_4 - 341+50.00 R3 [Sheet]
FILE NAME: P:\5XX\50\X-51X\5000 - IDOT PTB 200-038 D9 IL 13 Crab Orchard Bridges\28-Trans\CAD\Project Drawings\D978373-ORD-XSec-Eastbound.dgn

CIVIL DESIGN, INC.
WBE | DBE
EFFINGHAM, IL
LICENSE #184.003222

USER NAME = SBales	DESIGNED -	REVISED -	
	DRAWN -	REVISED -	
PLOT SCALE = 0.16666633 ' / in.	CHECKED -	REVISED -	
PLOT DATE = 12/18/2024	DATE -	REVISED -	

STATE OF ILLINOIS
DEPARTMENT OF TRANSPORTATION

SCALE: 1"=10' | SHEET 47 OF 63 SHEETS | STA. | TO STA.

F.A.P. RTE.	SECTION	COUNTY	TOTAL SHEETS	SHEET NO.
331	(1-4)R-5,RS-2,B-1,B-2,B-3,B-4	WILLIAMSON	519	486

CONTRACT NO. 78373

ILLINOIS | FED. AID PROJECT

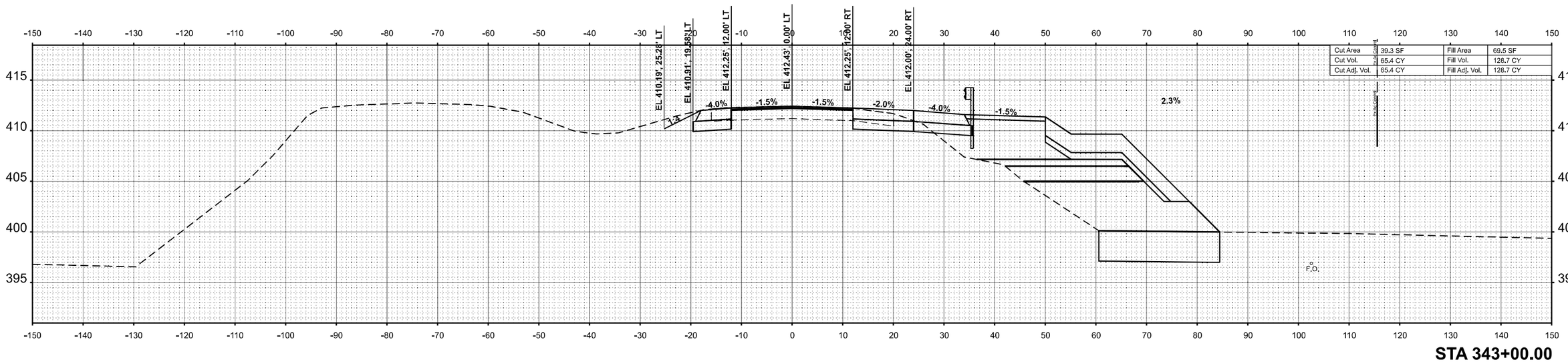

Cut Area	39.3 SF	Fill Area	69.5 SF
Cut Vol.	65.4 CY	Fill Vol.	128.7 CY
Cut Adj. Vol.	65.4 CY	Fill Adj. Vol.	128.7 CY

STA 343+00.00

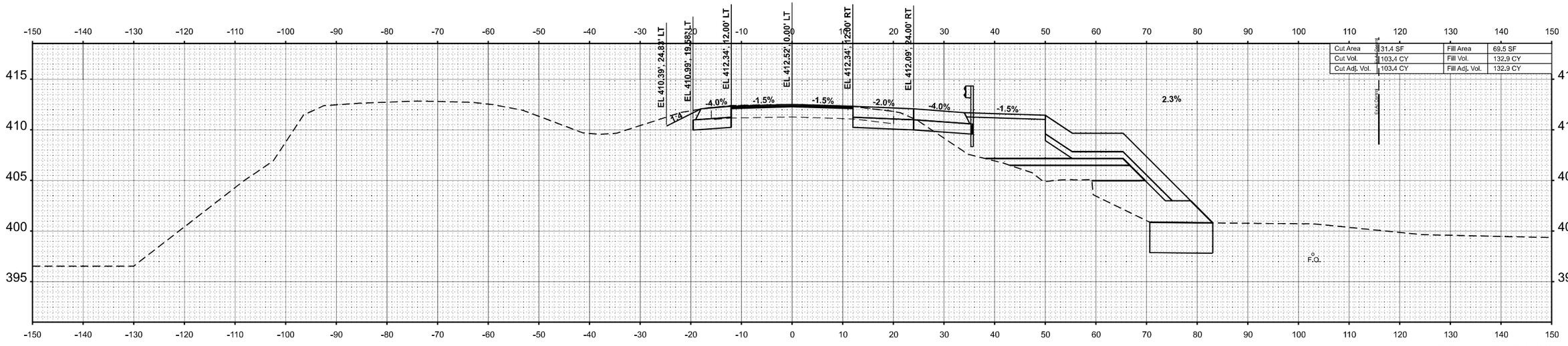

Cut Area	31.4 SF	Fill Area	69.5 SF
Cut Vol.	103.4 CY	Fill Vol.	132.9 CY
Cut Adj. Vol.	103.4 CY	Fill Adj. Vol.	132.9 CY

STA 342+50.00

FINAL SURVEY — NOTE BOOK NO. — SURVEYED — PLOTTED — TEMPLATE — AREAS — AREAS CHECKED — BY — DATE

ORIGINAL SURVEY — NOTE BOOK NO. — SURVEYED — PLOTTED — TEMPLATE — AREAS — AREAS CHECKED — BY — DATE

MODEL: 13EB_4 - 342+50.00 R3 [Sheet]
FILE NAME: P:\5XXX\50XX-51XX\5000 - IDOT PTB 200-038 D9 IL 13 Crab Orchard Bridges\28-Trans\CAD\Project Drawings\D978373-ORD-XSec-Eastbound.dgn

CIVIL DESIGN, INC.
WBE | DBE
EFFINGHAM, IL
LICENSE #184.003222

USER NAME = SBailes	DESIGNED -	REVISED -	
	DRAWN -	REVISED -	
PLOT SCALE = 0.16666633 ' / in.	CHECKED -	REVISED -	
PLOT DATE = 12/18/2024	DATE -	REVISED -	

STATE OF ILLINOIS
DEPARTMENT OF TRANSPORTATION

SCALE: 1"=10' | SHEET 48 OF 63 SHEETS | STA. | TO STA.

F.A.P. RTE.	SECTION	COUNTY	TOTAL SHEETS	SHEET NO.
331	(1-4)R-5,RS-2,B-1,B-2,B-3,B-4	WILLIAMSON	519	487

CONTRACT NO. 78373

ILLINOIS | FED. AID PROJECT

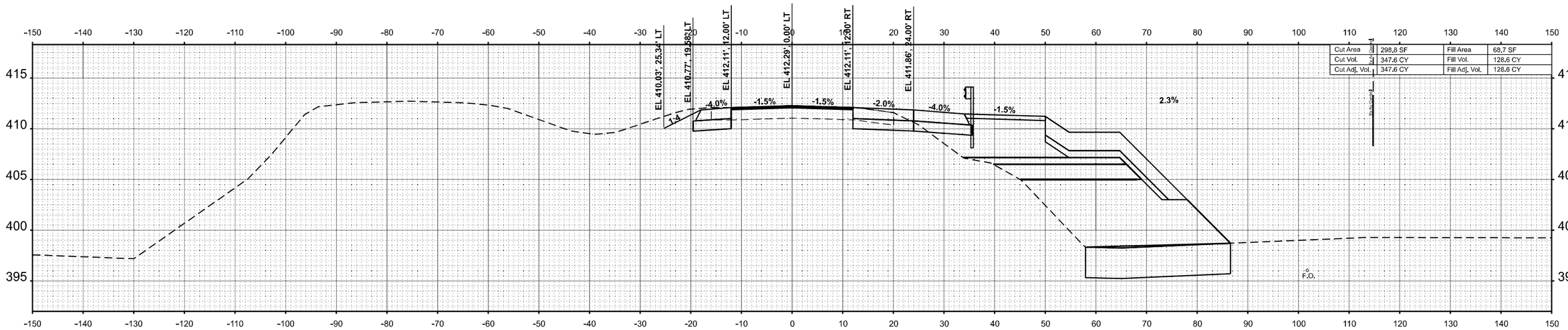

Cut Area	298.8 SF	Fill Area	68.7 SF
Cut Vol.	347.6 CY	Fill Vol.	128.6 CY
Cut Adj. Vol.	347.6 CY	Fill Adj. Vol.	128.6 CY

STA 344+00.00

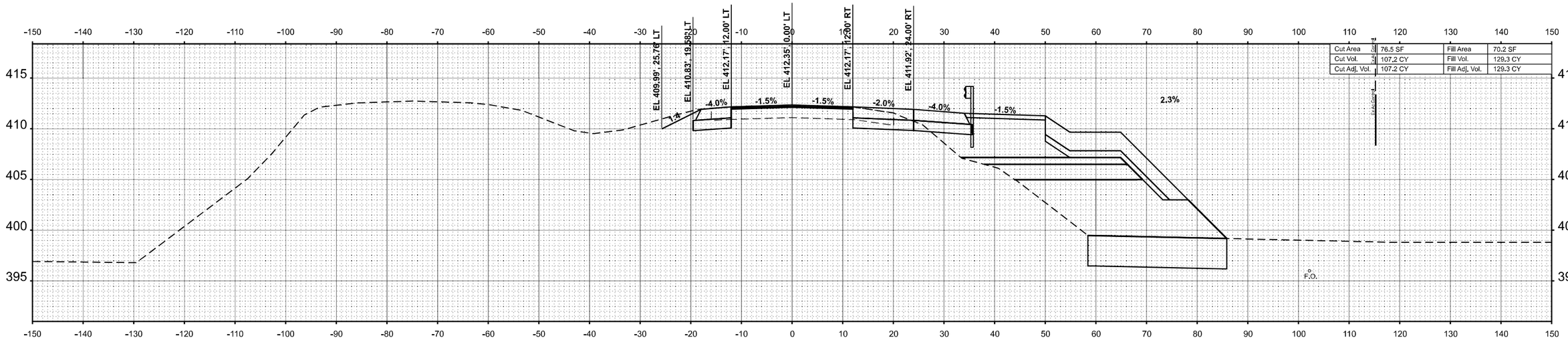

Cut Area	76.5 SF	Fill Area	70.2 SF
Cut Vol.	107.2 CY	Fill Vol.	129.3 CY
Cut Adj. Vol.	107.2 CY	Fill Adj. Vol.	129.3 CY

STA 343+50.00

FINAL SURVEY — NOTE BOOK NO. — SURVEYED — PLOTTED — TEMPLATE — AREAS — AREAS CHECKED — BY — DATE

ORIGINAL SURVEY — NOTE BOOK NO. — SURVEYED — PLOTTED — TEMPLATE — AREAS — AREAS CHECKED — BY — DATE

MODEL: 13EB_4 - 343+50.00 R3 [Sheet]
FILE NAME: P:\5XX\50XX\51XX\5000 - IDOT PTB 200-038 D9 IL 13 Crab Orchard Bridges\28-Trans\CAD\Project Drawings\D978373-ORD-XSec-Eastbound.dgn

CIVIL DESIGN, INC.
WBE | DBE
EFFINGHAM, IL
LICENSE #184.003222

USER NAME = SBailes	DESIGNED -	REVISED -	
	DRAWN -	REVISED -	
PLOT SCALE = 0.16666633 ' / in.	CHECKED -	REVISED -	
PLOT DATE = 12/18/2024	DATE -	REVISED -	

STATE OF ILLINOIS
DEPARTMENT OF TRANSPORTATION

CROSS SECTIONS
IL 13 EB

SCALE: 1"=10' | SHEET 49 OF 63 SHEETS | STA. | TO STA.

F.A.P. RTE.	SECTION	COUNTY	TOTAL SHEETS	SHEET NO.
331	(1-4)R-5,RS-2,B-1,B-2,B-3,B-4	WILLIAMSON	519	488

CONTRACT NO. 78373

ILLINOIS | FED. AID PROJECT

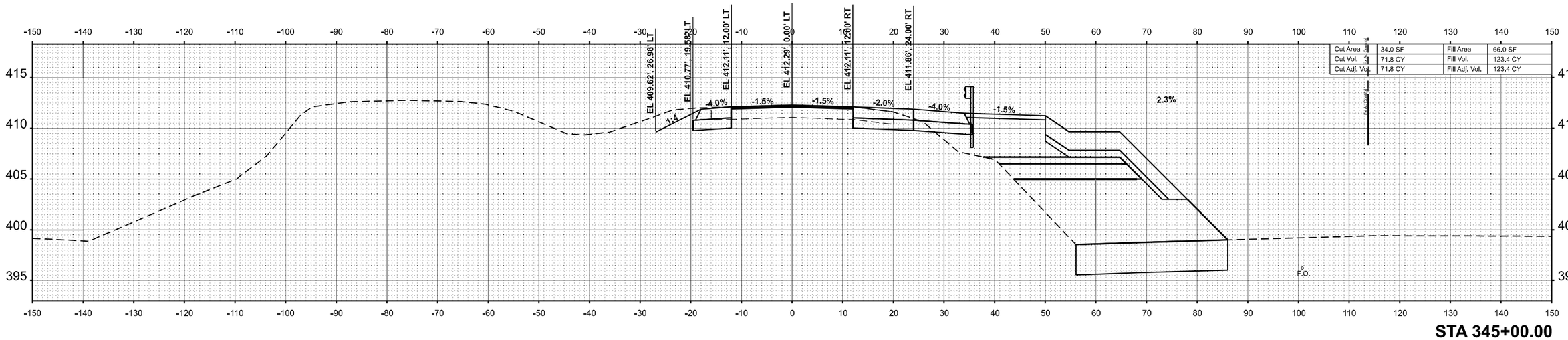

Cut Area	34.0 SF	Fill Area	66.0 SF
Cut Vol.	71.8 CY	Fill Vol.	123.4 CY
Cut Adj. Vol.	71.8 CY	Fill Adj. Vol.	123.4 CY

STA 345+00.00

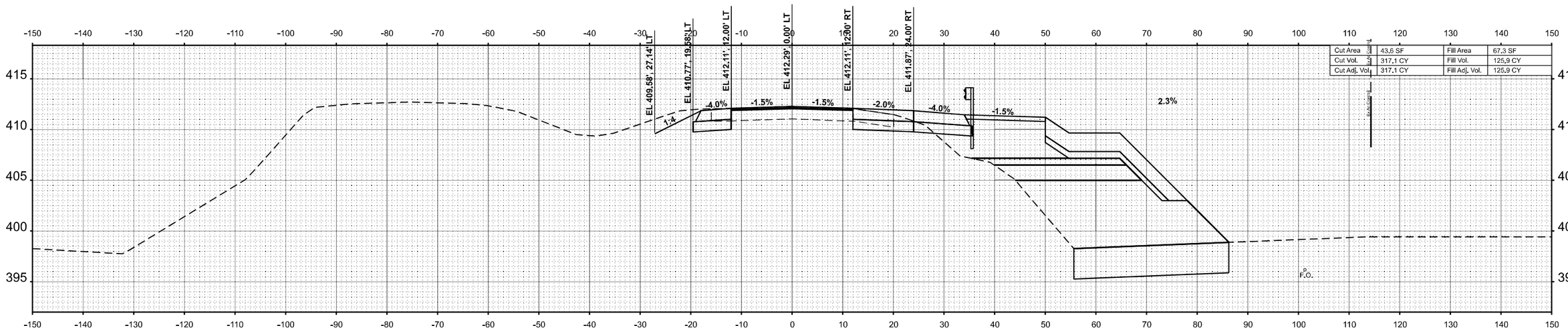

Cut Area	43.6 SF	Fill Area	67.3 SF
Cut Vol.	317.1 CY	Fill Vol.	125.9 CY
Cut Adj. Vol.	317.1 CY	Fill Adj. Vol.	125.9 CY

STA 344+50.00

FINAL SURVEY | NOTE BOOK NO. | SURVEYED | PLOTTED | TEMPLATE | AREAS | AREAS CHECKED | BY | DATE

ORIGINAL SURVEY | NOTE BOOK NO. | SURVEYED | PLOTTED | TEMPLATE | AREAS | AREAS CHECKED | BY | DATE

MODEL: 13EB_4 - 344+50.00 R3 [Sheet]
FILE NAME: P:\5XXX\50XX-51XX\5000 - IDOT PTB 200-038 D9 IL 13 Crab Orchard Bridges\28-Trans\CAD\Project Drawings\D978373-ORD-XSec-Eastbound.dgn

CIVIL DESIGN, INC.
WBE | DBE
EFFINGHAM, IL
LICENSE #184.003222

USER NAME = SBailes	DESIGNED -	REVISED -	
	DRAWN -	REVISED -	
PLOT SCALE = 0.16666633 ' / in.	CHECKED -	REVISED -	
PLOT DATE = 12/18/2024	DATE -	REVISED -	

STATE OF ILLINOIS
DEPARTMENT OF TRANSPORTATION

CROSS SECTIONS
IL 13 EB

SCALE: 1"=10' | SHEET 50 OF 63 SHEETS | STA. | TO STA.

F.A.P. RTE.	SECTION	COUNTY	TOTAL SHEETS	SHEET NO.
331	(1-4)R-5,RS-2,B-1,B-2,B-3,B-4	WILLIAMSON	519	489
		CONTRACT NO. 78373		
		ILLINOIS	FED. AID PROJECT	

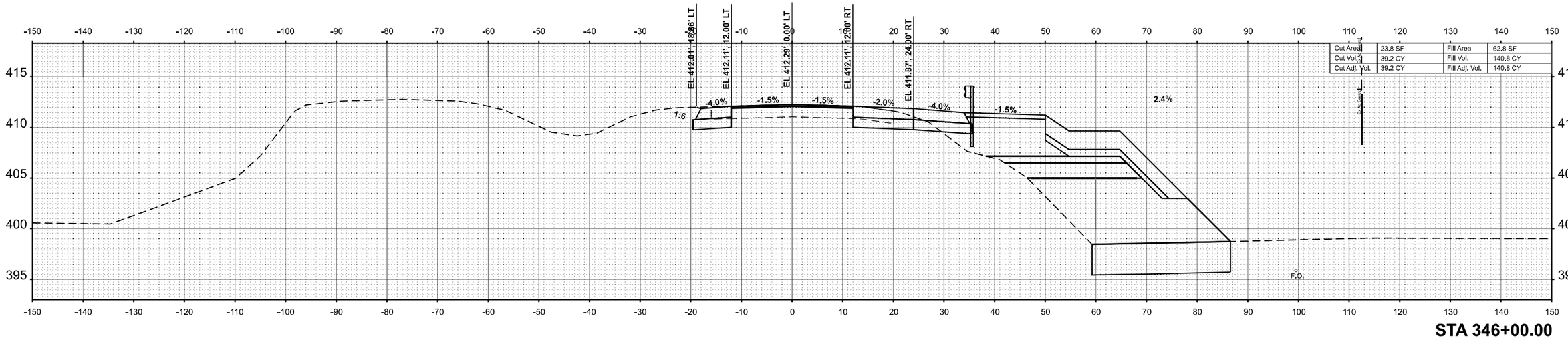

Cut Area	23.8 SF	Fill Area	62.8 SF
Cut Vol.	39.2 CY	Fill Vol.	140.8 CY
Cut Adj. Vol.	39.2 CY	Fill Adj. Vol.	140.8 CY

STA 346+00.00

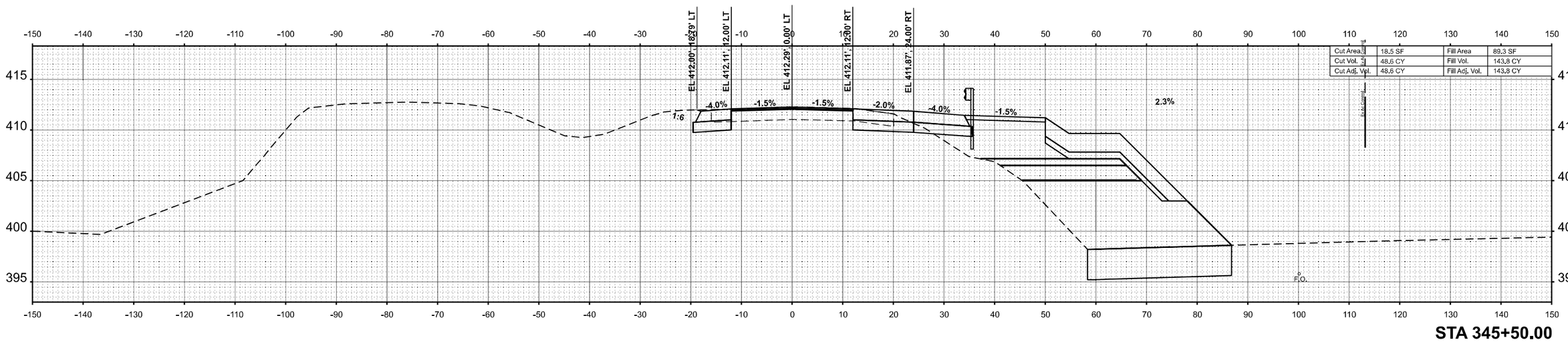

Cut Area	18.5 SF	Fill Area	89.3 SF
Cut Vol.	48.6 CY	Fill Vol.	143.8 CY
Cut Adj. Vol.	48.6 CY	Fill Adj. Vol.	143.8 CY

STA 345+50.00

FINAL SURVEY | NOTE BOOK NO. | SURVEYED | PLOTTED | TEMPLATE | AREAS | AREAS CHECKED | BY | DATE

ORIGINAL SURVEY | NOTE BOOK NO. | SURVEYED | PLOTTED | TEMPLATE | AREAS | AREAS CHECKED | BY | DATE

MODEL: 13EB_4 - 345+50.00 R3 [Sheet]
FILE NAME: P:\5XXX\5XXX-51XX\5000 - IDOT PTB 200-038 D9 IL 13 Crab Orchard Bridges\28-Trans\CAD\Project Drawings\D978373-ORD-XSec-Eastbound.dgn

CIVIL DESIGN, INC.
WBE | DBE
EFFINGHAM, IL
LICENSE #184.003222

USER NAME = SBales	DESIGNED -	REVISED -	
	DRAWN -	REVISED -	
PLOT SCALE = 0.16666633 ' / in.	CHECKED -	REVISED -	
PLOT DATE = 12/18/2024	DATE -	REVISED -	

STATE OF ILLINOIS
DEPARTMENT OF TRANSPORTATION

CROSS SECTIONS
IL 13 EB

SCALE: 1"=10' | SHEET 51 OF 63 SHEETS | STA. | TO STA.

F.A.P. RTE.	SECTION	COUNTY	TOTAL SHEETS	SHEET NO.
331	(1-4)R-5,RS-2,B-1,B-2,B-3,B-4	WILLIAMSON	519	490

CONTRACT NO. 78373

ILLINOIS | FED. AID PROJECT

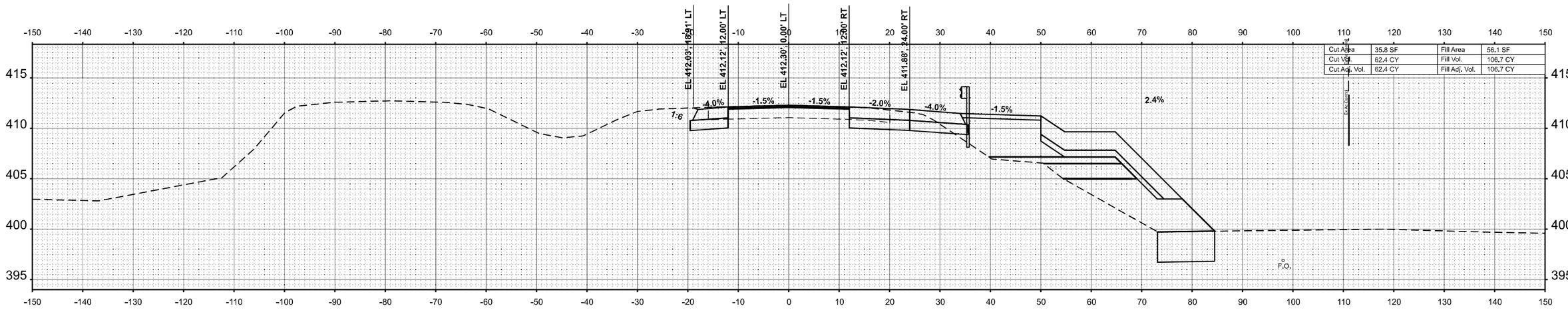

Cut Area	35.8 SF	Fill Area	56.1 SF
Cut Vol.	62.4 CY	Fill Vol.	106.7 CY
Cut Adj. Vol.	62.4 CY	Fill Adj. Vol.	106.7 CY

STA 347+00.00

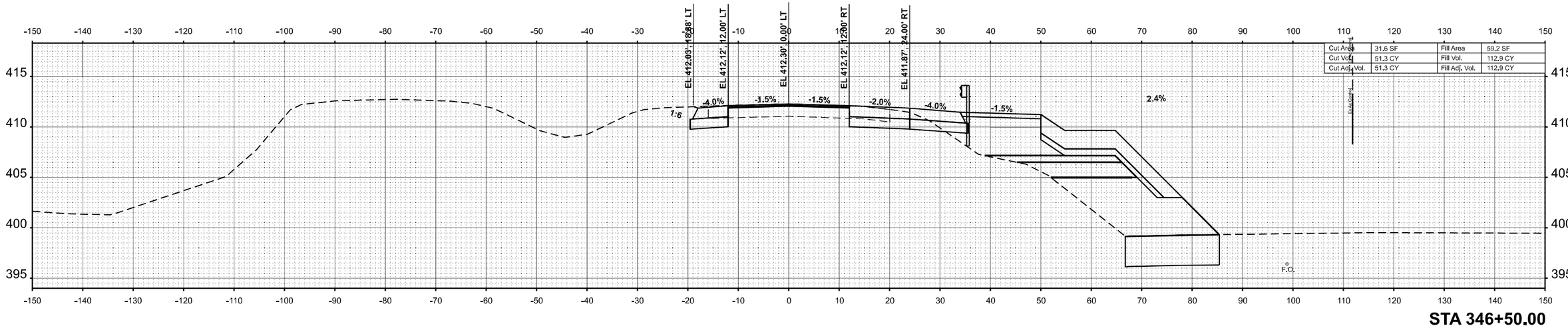

Cut Area	31.6 SF	Fill Area	59.2 SF
Cut Vol.	51.3 CY	Fill Vol.	112.9 CY
Cut Adj. Vol.	51.3 CY	Fill Adj. Vol.	112.9 CY

STA 346+50.00

FINAL SURVEY | NOTE BOOK NO. | SURVEYED | PLOTTED | TEMPLATE | AREAS | AREAS CHECKED | BY | DATE

ORIGINAL SURVEY | NOTE BOOK NO. | SURVEYED | PLOTTED | TEMPLATE | AREAS | AREAS CHECKED | BY | DATE

MODEL: 13EB_4 - 346+50.00 R3 [Sheet]
FILE NAME: P:\5XX\50XX-51XX\5000 - IDOT PTB 200-038 D9 IL 13 Crab Orchard Bridges\28-Trans\CAD\Project Drawings\D978373-ORD-XSec-Eastbound.dgn

CIVIL DESIGN, INC.
WBE | DBE
EFFINGHAM, IL
LICENSE #184.003222

USER NAME = SBales	DESIGNED -	REVISED -	
	DRAWN -	REVISED -	
PLOT SCALE = 0.16666633 ' / in.	CHECKED -	REVISED -	
PLOT DATE = 12/18/2024	DATE -	REVISED -	

STATE OF ILLINOIS
DEPARTMENT OF TRANSPORTATION

CROSS SECTIONS
IL 13 EB

SCALE: 1"=10' | SHEET 52 OF 63 SHEETS | STA. | TO STA.

F.A.P. RTE.	SECTION	COUNTY	TOTAL SHEETS	SHEET NO.
331	(1-4)R-5,RS-2,B-1,B-2,B-3,B-4	WILLIAMSON	519	491
		CONTRACT NO. 78373		
		ILLINOIS	FED. AID PROJECT	

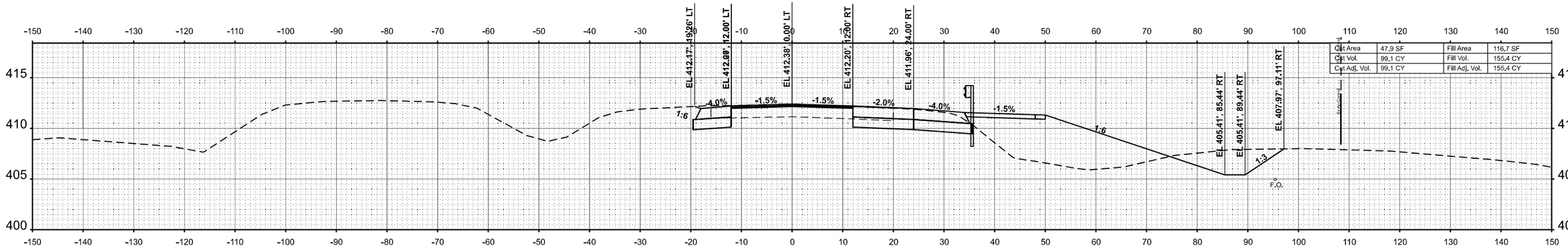

Cut Area	47.9 SF	Fill Area	116.7 SF
Cut Vol.	99.1 CY	Fill Vol.	155.4 CY
Cut Adj. Vol.	99.1 CY	Fill Adj. Vol.	155.4 CY

STA 348+50.00

Cut Area	59.2 SF	Fill Area	51.2 SF
Cut Vol.	87.0 CY	Fill Vol.	97.0 CY
Cut Adj. Vol.	87.0 CY	Fill Adj. Vol.	97.0 CY

STA 348+00.00

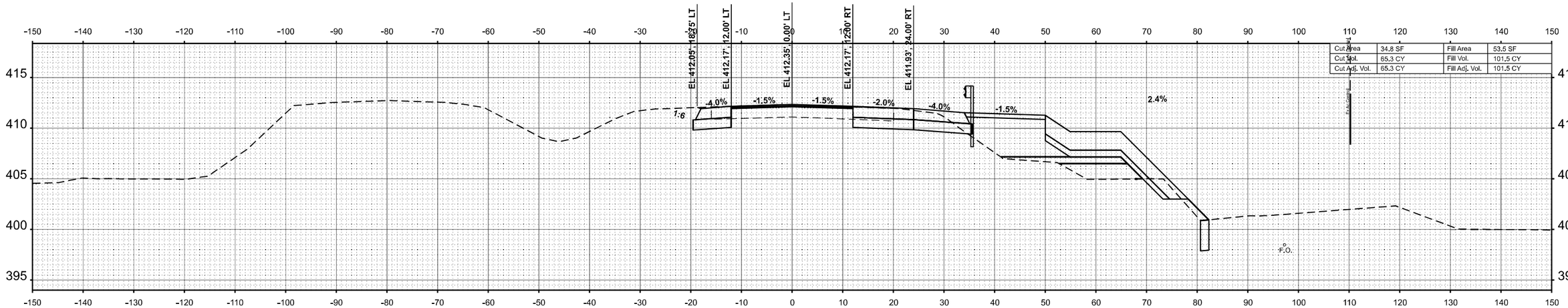

Cut Area	34.8 SF	Fill Area	53.5 SF
Cut Vol.	65.3 CY	Fill Vol.	101.5 CY
Cut Adj. Vol.	65.3 CY	Fill Adj. Vol.	101.5 CY

STA 347+50.00

FINAL SURVEY | NOTE BOOK NO. | SURVEYED | PLOTTED | TEMPLATE | AREAS | AREAS CHECKED | BY | DATE

ORIGINAL SURVEY | NOTE BOOK NO. | SURVEYED | PLOTTED | TEMPLATE | AREAS | AREAS CHECKED | BY | DATE

MODEL: 13EB_4 - 347+50.00 R3 [Sheet]
FILE NAME: P:\5XXX\50XX-51XX\5000 - IDOT PTB 200-038 D9 IL 13 Crab Orchard Bridges\28-Trans\CAD\Project Drawings\D978373-ORD-XSec-Eastbound.dgn

CIVIL DESIGN, INC.
WBE | DBE
EFFINGHAM, IL
LICENSE #184.003222

USER NAME = SBailes	DESIGNED -	REVISED -	
	DRAWN -	REVISED -	
PLOT SCALE = 0.16666633 ' / in.	CHECKED -	REVISED -	
PLOT DATE = 12/18/2024	DATE -	REVISED -	

STATE OF ILLINOIS
DEPARTMENT OF TRANSPORTATION

CROSS SECTIONS
IL 13 EB

SCALE: 1"=10' | SHEET 53 OF 63 SHEETS | STA. | TO STA.

F.A.P. RTE.	SECTION	COUNTY	TOTAL SHEETS	SHEET NO.
331	(1-4)R-5,RS-2,B-1,B-2,B-3,B-4	WILLIAMSON	519	492

CONTRACT NO. 78373

ILLINOIS | FED. AID PROJECT

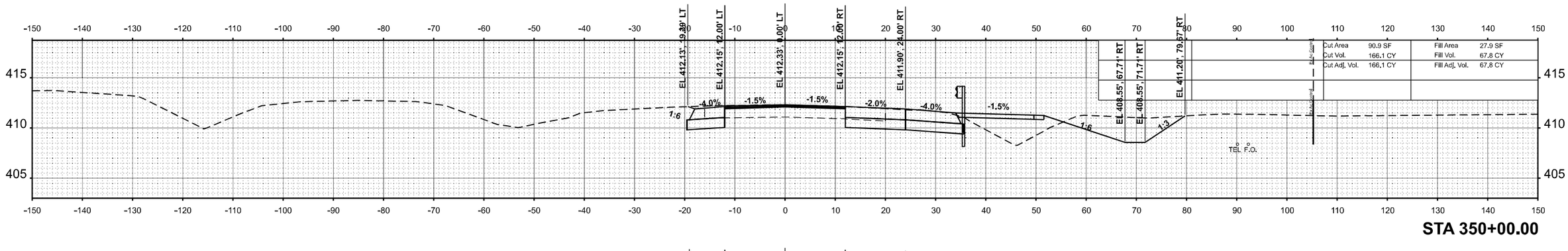

STA 350+00.00

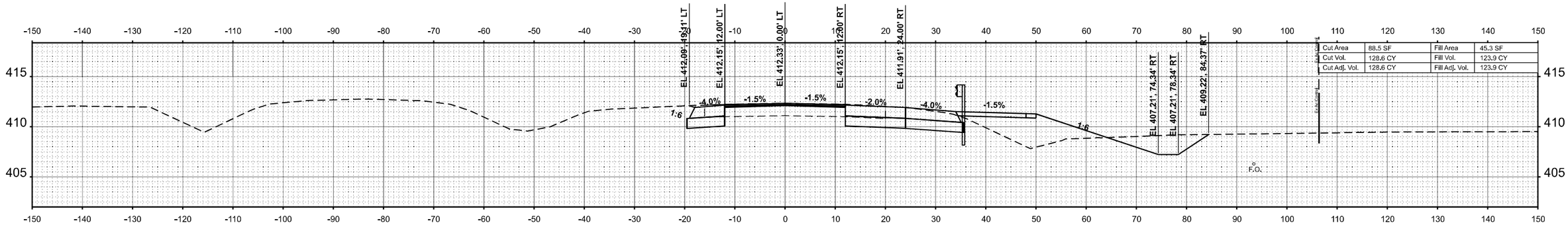

STA 349+50.00

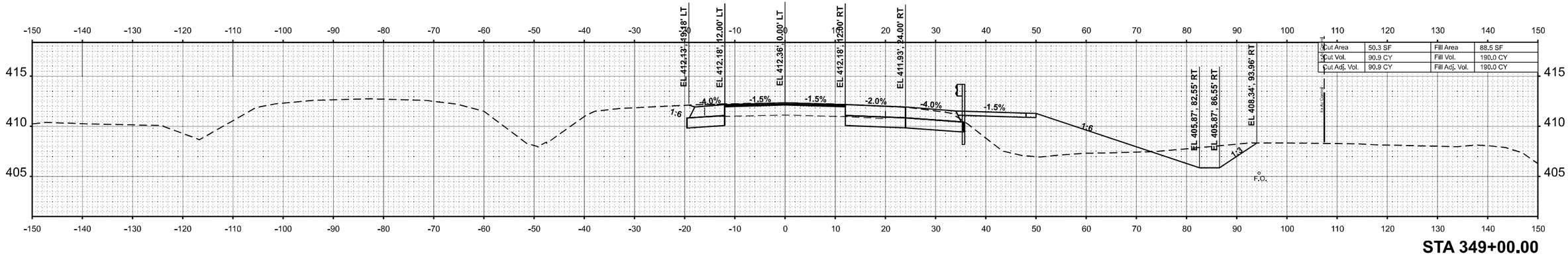

STA 349+00.00

FINAL SURVEY	BY	DATE
SURVEYED		
PLOTTED		
TEMPLATE		
AREAS		
NOTE BOOK		
NO.	AREAS CHECKED	

ORIGINAL SURVEY	BY	DATE
SURVEYED		
PLOTTED		
TEMPLATE		
AREAS		
NOTE BOOK		
NO.	AREAS CHECKED	

MODEL: 13EB_4 - 349+00.00 R3 [Sheet]
FILE NAME: P:\5XXX\50XX\45\1XX\15000 - IDOT PTB 200-038 D9 IL 13 Crab Orchard Bridges\28-Trans\CAD\Project Drawings\D978373-CRD-XSec-Eastbound.dgn

CIVIL DESIGN, INC.
WBE | DBE
EFFINGHAM, IL
LICENSE #184.003222

USER NAME = SBales	DESIGNED -	REVISED -	
	DRAWN -	REVISED -	
PLOT SCALE = 0.16666633 ' / in.	CHECKED -	REVISED -	
PLOT DATE = 12/18/2024	DATE -	REVISED -	

STATE OF ILLINOIS
DEPARTMENT OF TRANSPORTATION

CROSS SECTIONS
IL 13 EB

SCALE: 1"=10' | SHEET 54 OF 63 SHEETS | STA. | TO STA.

F.A.P. RTE.	SECTION	COUNTY	TOTAL SHEETS	SHEET NO.
331	(1-4)R-5,RS-2,B-1,B-2,B-3,B-4	WILLIAMSON	519	493
		CONTRACT NO. 78373		
		ILLINOIS	FED. AID PROJECT	

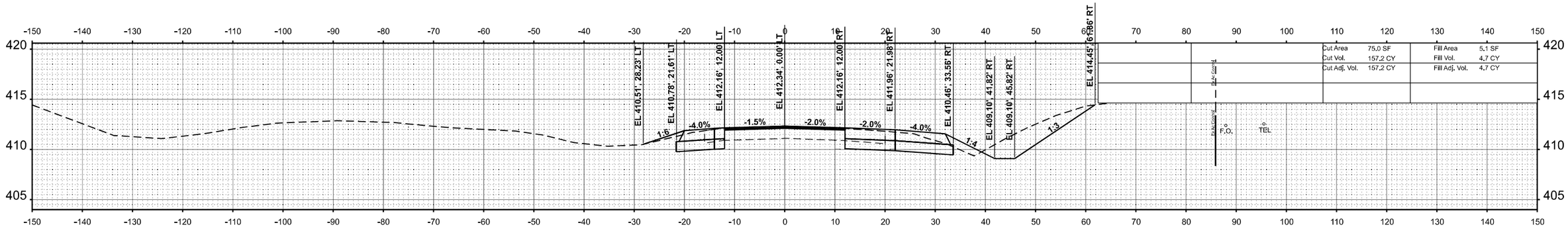

STA 352+00.00

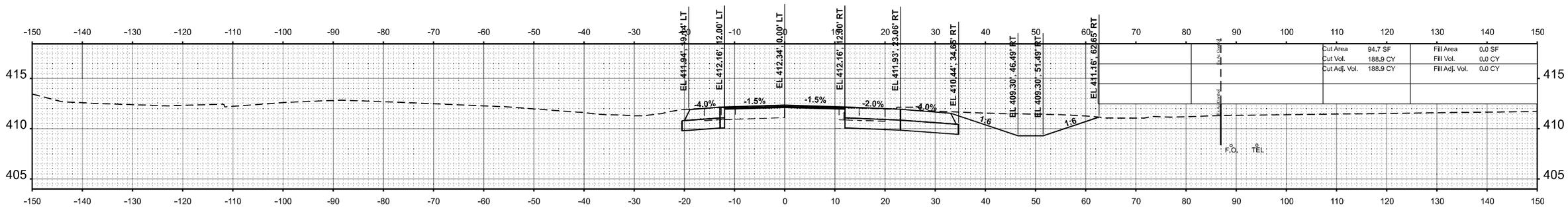

STA 351+50.00

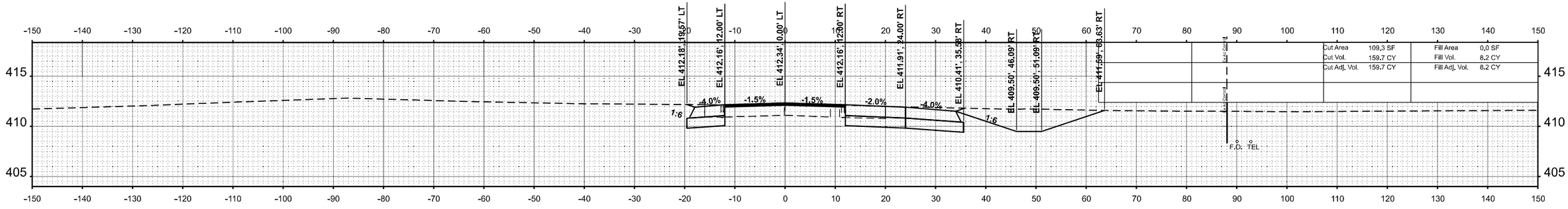

STA 351+00.00

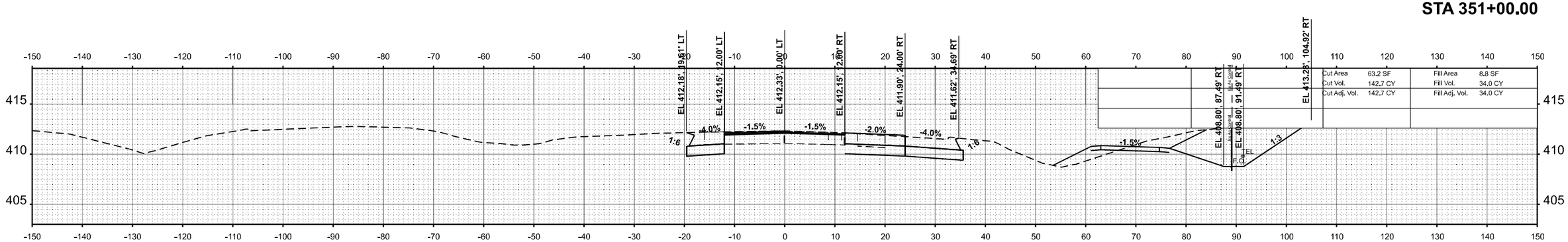

STA 350+50.00

FINAL SURVEY | NOTE BOOK | NO. | SURVEYED | PLOTTED | TEMPLATE | AREAS | AREAS CHECKED | BY | DATE

ORIGINAL SURVEY | NOTE BOOK | NO. | SURVEYED | PLOTTED | TEMPLATE | AREAS | AREAS CHECKED | BY | DATE

MODEL: 13EB_4 - 350+50.00 R3 [Sheet]
FILE NAME: P:\5XXX\50XX-51XX\5000 - IDOT PTB 200-038 D9 IL 13 Crab Orchard Bridges\28-Trans\CAD\Project Drawings\D978373-ORD-XSec-Eastbound.dgn

CIVIL DESIGN, INC.
WBE | DBE
EFFINGHAM, IL
LICENSE #184.003222

USER NAME = SBales	DESIGNED -	REVISED -	
	DRAWN -	REVISED -	
PLOT SCALE = 0.16666633 ' / in.	CHECKED -	REVISED -	
PLOT DATE = 12/18/2024	DATE -	REVISED -	

STATE OF ILLINOIS
DEPARTMENT OF TRANSPORTATION

CROSS SECTIONS
IL 13 EB

SCALE: 1"=10' | SHEET 55 OF 63 SHEETS | STA. | TO STA.

F.A.P. RTE.	SECTION	COUNTY	TOTAL SHEETS	SHEET NO.
331	(1-4)R-5,RS-2,B-1,B-2,B-3,B-4	WILLIAMSON	519	494

CONTRACT NO. 78373

ILLINOIS | FED. AID PROJECT

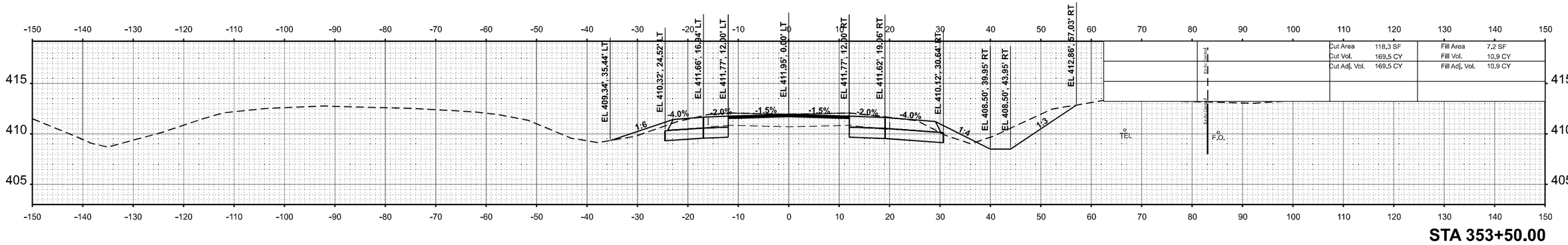

STA 353+50.00

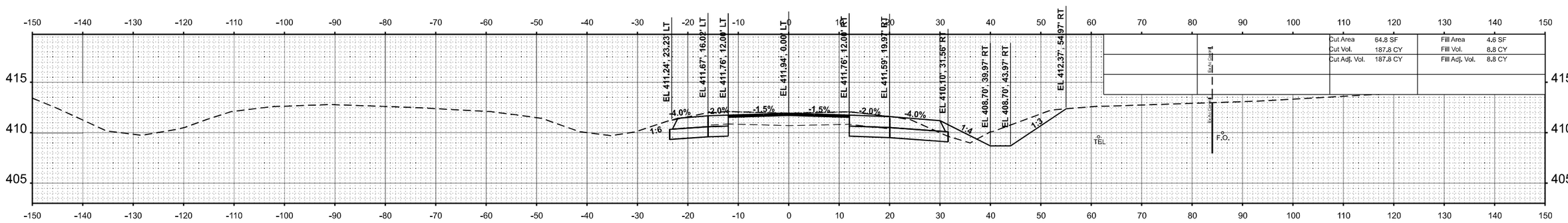

STA 353+00.00

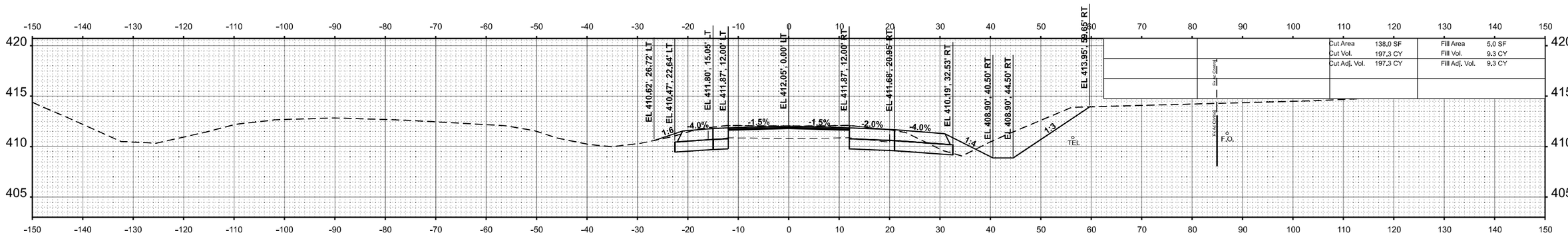

STA 352+50.00

FINAL SURVEY | NOTE BOOK NO. | SURVEYED | PLOTTED | TEMPLATE | AREAS | AREAS CHECKED | BY | DATE

ORIGINAL SURVEY | NOTE BOOK NO. | SURVEYED | PLOTTED | TEMPLATE | AREAS | AREAS CHECKED | BY | DATE

MODEL: 13EB_4 - 352+50.00 R3 [Sheet]
FILE NAME: P:\5XX\50\XX-51XX\5000 - IDOT PTB 200-038 D9 IL 13 Crab Orchard Bridges\28-Trans\CAD\Project Drawings\D978373-ORD-XSec-Eastbound.dgn

CIVIL DESIGN, INC.
WBE | DBE
EFFINGHAM, IL
LICENSE #184.003222

USER NAME = SBales	DESIGNED -	REVISED -	
	DRAWN -	REVISED -	
PLOT SCALE = 0.16666633 ' / in.	CHECKED -	REVISED -	
PLOT DATE = 12/18/2024	DATE -	REVISED -	

STATE OF ILLINOIS
DEPARTMENT OF TRANSPORTATION

CROSS SECTIONS
IL 13 EB

SCALE: 1"=10' | SHEET 56 OF 63 SHEETS | STA. | TO STA.

F.A.P. RTE.	SECTION	COUNTY	TOTAL SHEETS	SHEET NO.
331	(1-4)R-5,RS-2,B-1,B-2,B-3,B-4	WILLIAMSON	519	495

CONTRACT NO. 78373

ILLINOIS | FED. AID PROJECT

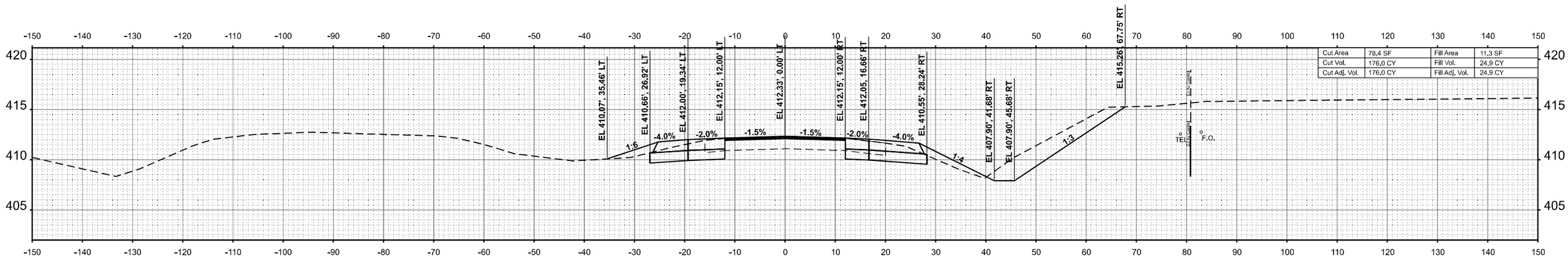

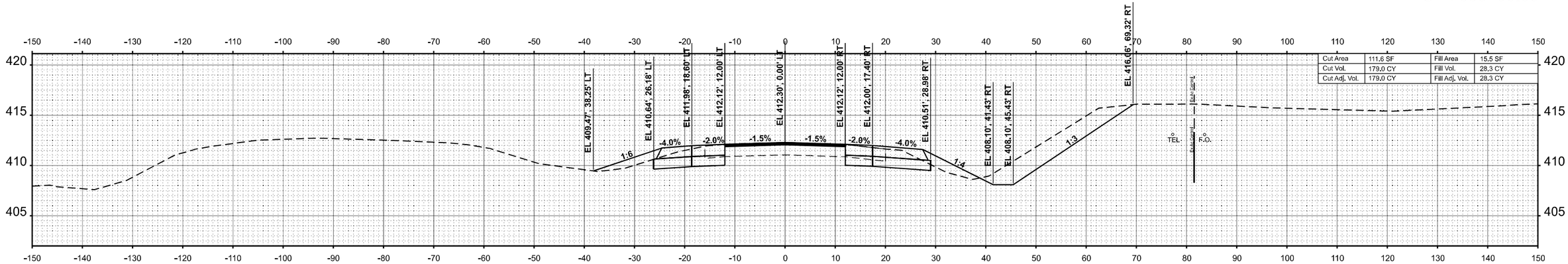

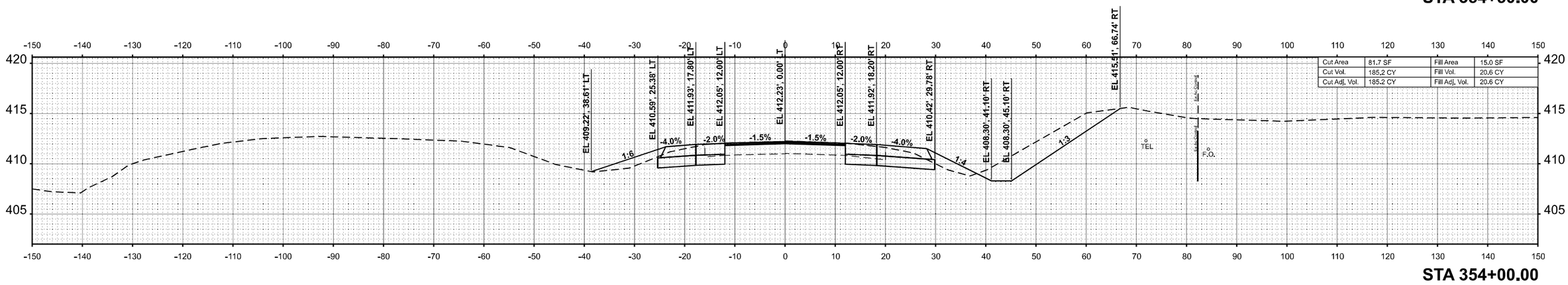

FINAL SURVEY

NO.	NOTE BOOK	BY	DATE
	SURVEYED		
	PLOTTED		
	TEMPLATE		
	AREAS		
	AREAS CHECKED		

ORIGINAL SURVEY

NO.	NOTE BOOK	BY	DATE
	SURVEYED		
	PLOTTED		
	TEMPLATE		
	AREAS		
	AREAS CHECKED		

MODEL: 13EB_4 - 354+00.00 R3 [Sheet]
FILE NAME: P:\5XX\50XX\5(1)XX\15000 - IDOT PTB 200+\38 DI IL 13 Crab Orchard Bridges\38-Transi\CAD\Project Drawings\D978373-CRD-XSs-Eastbound.dgn

CIVIL DESIGN, INC.
WBE | DBE
EFFINGHAM, IL
LICENSE #184.003222

USER NAME = SBales	DESIGNED -	REVISED -	
	DRAWN -	REVISED -	
PLOT SCALE = 0.16666633 ' / in.	CHECKED -	REVISED -	
PLOT DATE = 12/18/2024	DATE -	REVISED -	

STATE OF ILLINOIS
DEPARTMENT OF TRANSPORTATION

CROSS SECTIONS
IL 13 EB

SCALE: 1"=10' | SHEET 57 OF 63 SHEETS | STA. | TO STA.

F.A.P. RTE.	SECTION	COUNTY	TOTAL SHEETS	SHEET NO.
331	(1-4)R-5,RS-2,B-1,B-2,B-3,B-4	WILLIAMSON	519	496
		CONTRACT NO. 78373		
	ILLINOIS	FED. AID PROJECT		

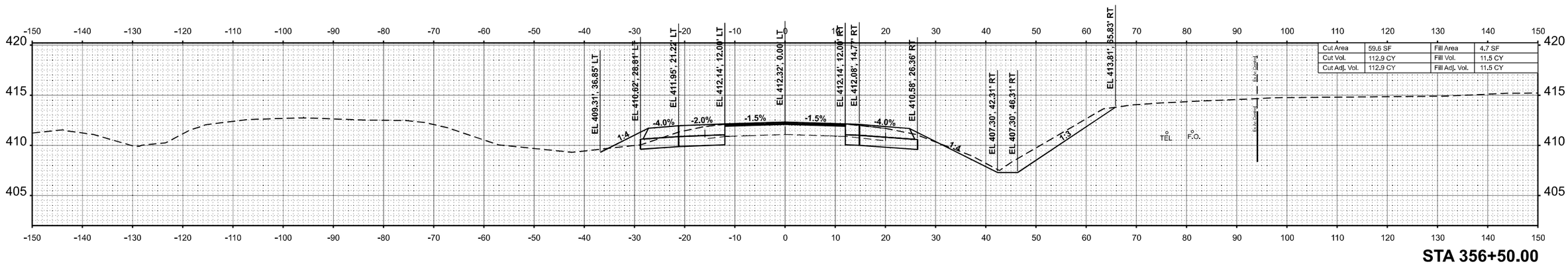

Cut Area	59.6 SF	Fill Area	4.7 SF
Cut Vol.	112.9 CY	Fill Vol.	11.5 CY
Cut Adj. Vol.	112.9 CY	Fill Adj. Vol.	11.5 CY

STA 356+50.00

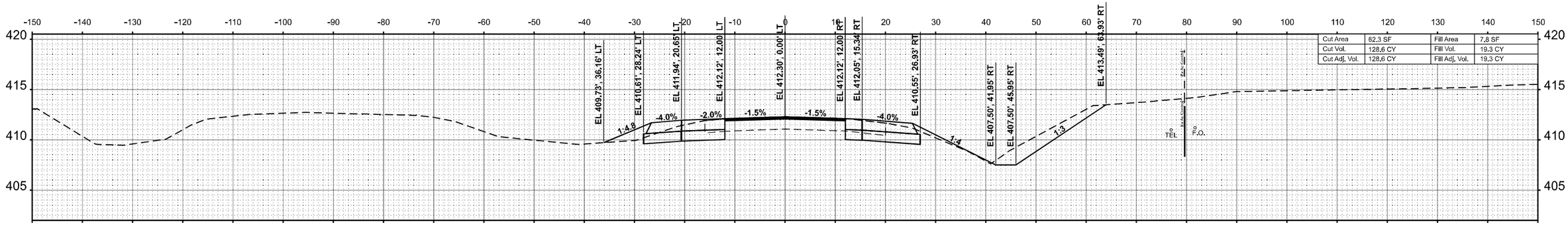

Cut Area	62.3 SF	Fill Area	7.8 SF
Cut Vol.	128.6 CY	Fill Vol.	19.3 CY
Cut Adj. Vol.	128.6 CY	Fill Adj. Vol.	19.3 CY

STA 356+00.00

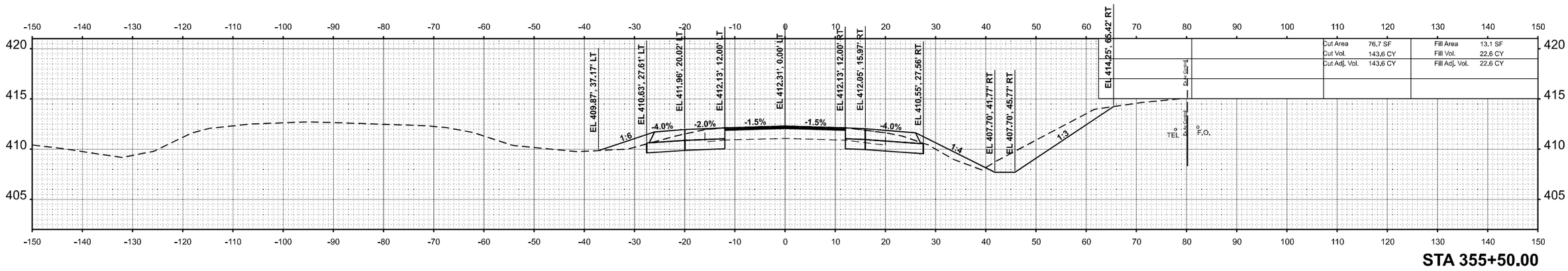

Cut Area	76.7 SF	Fill Area	13.1 SF
Cut Vol.	143.6 CY	Fill Vol.	22.6 CY
Cut Adj. Vol.	143.6 CY	Fill Adj. Vol.	22.6 CY

STA 355+50.00

FINAL SURVEY — NOTE BOOK NO. — SURVEYED — PLOTTED — TEMPLATE — AREAS — AREAS CHECKED — BY — DATE

ORIGINAL SURVEY — NOTE BOOK NO. — SURVEYED — PLOTTED — TEMPLATE — AREAS — AREAS CHECKED — BY — DATE

MODEL: 13EB_4 - 355+50.00 R3 [Sheet]
FILE NAME: P:\5XXX\5XXX-51XX\5000 - IDOT PTB 200-038 D9 IL 13 Crab Orchard Bridges\28-Trans\CAD\Project Drawings\D978373-ORD-XSec-Eastbound.dgn

CIVIL DESIGN, INC.
WBE | DBE
EFFINGHAM, IL
LICENSE #184.003222

USER NAME = SBales	DESIGNED -	REVISED -	
	DRAWN -	REVISED -	
PLOT SCALE = 0.16666633 ' / in.	CHECKED -	REVISED -	
PLOT DATE = 12/18/2024	DATE -	REVISED -	

STATE OF ILLINOIS
DEPARTMENT OF TRANSPORTATION

CROSS SECTIONS
IL 13 EB

SCALE: 1"=10' | SHEET 58 OF 63 SHEETS | STA. | TO STA.

F.A.P. RTE.	SECTION	COUNTY	TOTAL SHEETS	SHEET NO.
331	(1-4)R-5,RS-2,B-1,B-2,B-3,B-4	WILLIAMSON	519	497

CONTRACT NO. 78373

ILLINOIS | FED. AID PROJECT

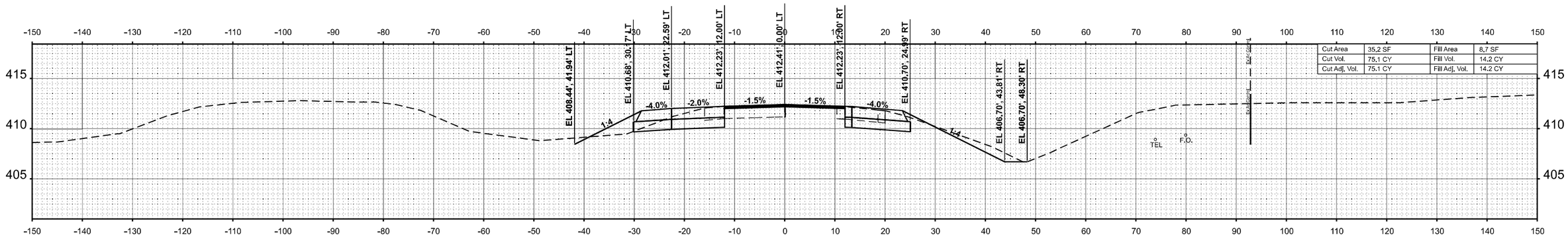

Cut Area	35.2 SF	Fill Area	8.7 SF
Cut Vol.	75.1 CY	Fill Vol.	14.2 CY
Cut Adj. Vol.	75.1 CY	Fill Adj. Vol.	14.2 CY

STA 358+00.00

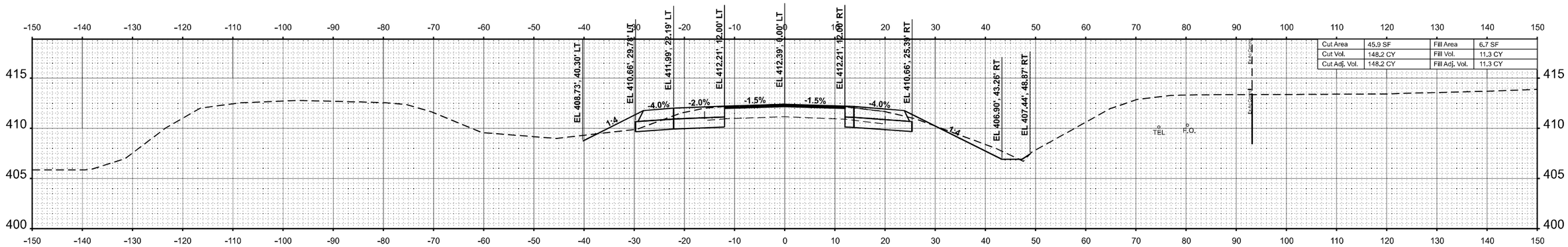

Cut Area	45.9 SF	Fill Area	6.7 SF
Cut Vol.	148.2 CY	Fill Vol.	11.3 CY
Cut Adj. Vol.	148.2 CY	Fill Adj. Vol.	11.3 CY

STA 357+50.00

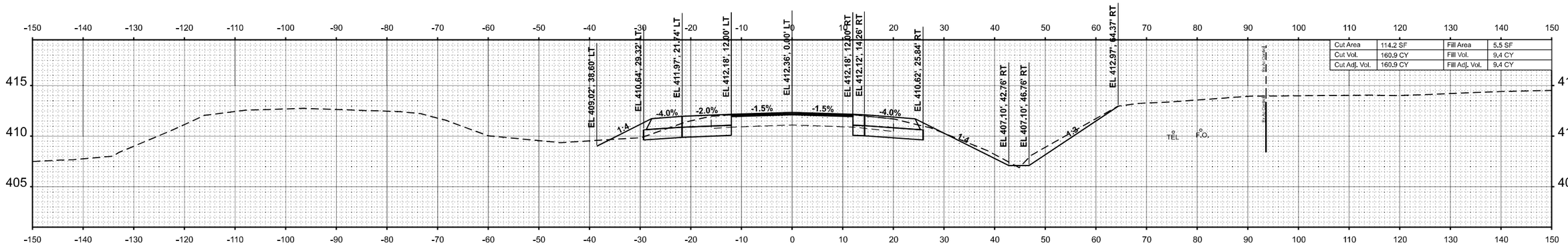

Cut Area	114.2 SF	Fill Area	5.5 SF
Cut Vol.	160.9 CY	Fill Vol.	9.4 CY
Cut Adj. Vol.	160.9 CY	Fill Adj. Vol.	9.4 CY

STA 357+00.00

FINAL SURVEY — NOTE BOOK NO. — SURVEYED — PLOTTED — TEMPLATE — AREAS — AREAS CHECKED — BY — DATE

ORIGINAL SURVEY — NOTE BOOK NO. — SURVEYED — PLOTTED — TEMPLATE — AREAS — AREAS CHECKED — BY — DATE

MODEL: 13EB_4 - 357+00.00 R3 [Sheet]
FILE NAME: P:\5XX\50XX-51XX\5000 - IDOT PTB 200-038 D9 IL 13 Crab Orchard Bridges\28-Trans\CAD\Project Drawings\D978373-ORD-XSec-Eastbound.dgn

CIVIL DESIGN, INC.
WBE | DBE
EFFINGHAM, IL
LICENSE #184.003222

USER NAME = SBales	DESIGNED -	REVISED -	
	DRAWN -	REVISED -	
PLOT SCALE = 0.16666633 ' / in.	CHECKED -	REVISED -	
PLOT DATE = 12/18/2024	DATE -	REVISED -	

STATE OF ILLINOIS
DEPARTMENT OF TRANSPORTATION

CROSS SECTIONS
IL 13 EB

SCALE: 1"=10' | SHEET 59 OF 63 SHEETS | STA. | TO STA.

F.A.P. RTE.	SECTION	COUNTY	TOTAL SHEETS	SHEET NO.
331	(1-4)R-5,RS-2,B-1,B-2,B-3,B-4	WILLIAMSON	519	498

CONTRACT NO. 78373

ILLINOIS | FED. AID PROJECT

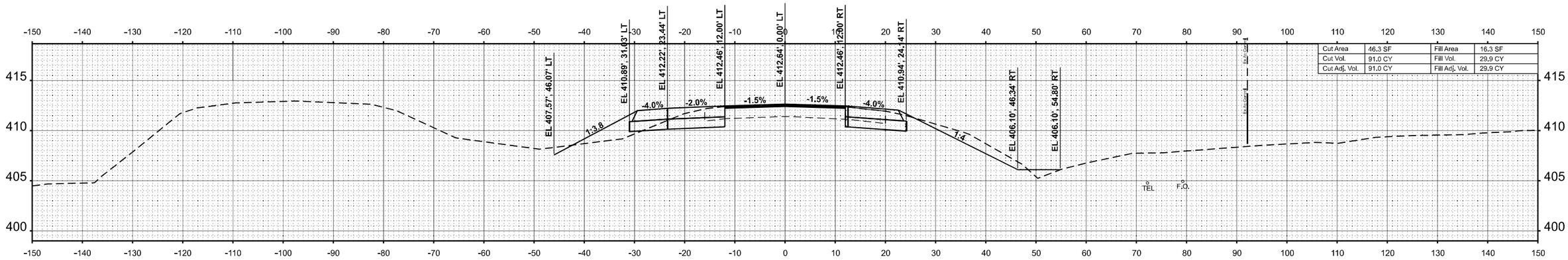

STA 359+50.00

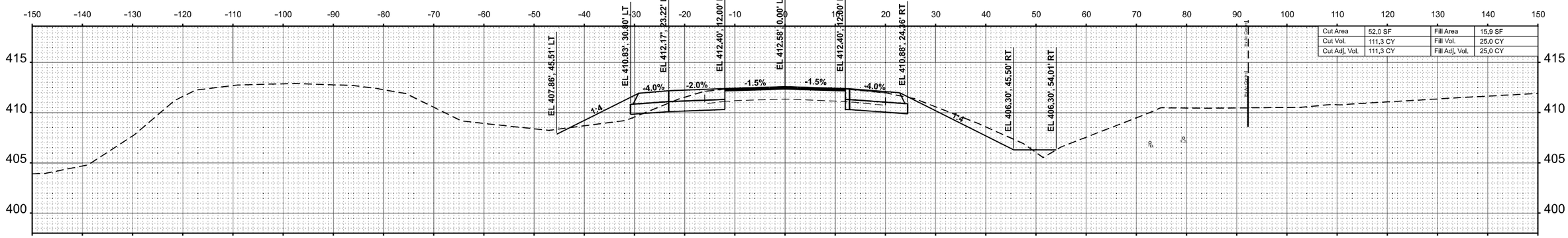

STA 359+00.00

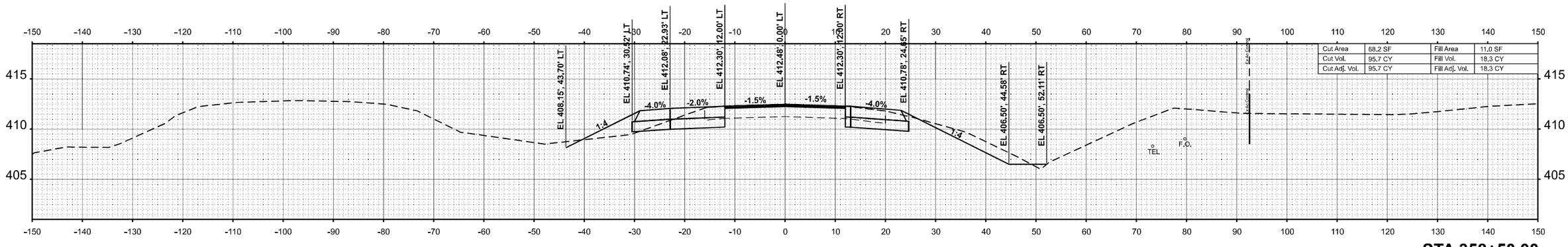

STA 358+50.00

FINAL SURVEY	BY	DATE
SURVEYED		
PLOTTED		
TEMPLATE		
AREAS		
AREAS CHECKED		
NOTE BOOK		
NO.		

ORIGINAL SURVEY	BY	DATE
SURVEYED		
PLOTTED		
TEMPLATE		
AREAS		
AREAS CHECKED		
NOTE BOOK		
NO.		

MODEL: 13EB_4 - 359+50.00 R3 [Sheet]
FILE NAME: P:\5XXX\50XX\5013XX\5000 - IDOT PTB 200-038 D5 IL 13 Cmb. Orchard Bridges\26-Trans\CAD-Project Drawings\D978373-ORD-XSec-Eastbound.dgn

CIVIL DESIGN, INC.
WBE | DBE
EFFINGHAM, IL
LICENSE #184.003222

USER NAME = SBales	DESIGNED -	REVISED -
	DRAWN -	REVISED -
PLOT SCALE = 0.16666633 ' / In.	CHECKED -	REVISED -
PLOT DATE = 12/18/2024	DATE -	REVISED -

STATE OF ILLINOIS
DEPARTMENT OF TRANSPORTATION

CROSS SECTIONS
IL 13 EB

SCALE: 1"=10' | SHEET 60 OF 63 SHEETS | STA. | TO STA.

F.A.P. RTE.	SECTION	COUNTY	TOTAL SHEETS	SHEET NO.
331	(1-4)R-5,RS-2,B-1,B-2,B-3,B-4	WILLIAMSON	519	499
		CONTRACT NO. 78373		
		ILLINOIS	FED. AID PROJECT	

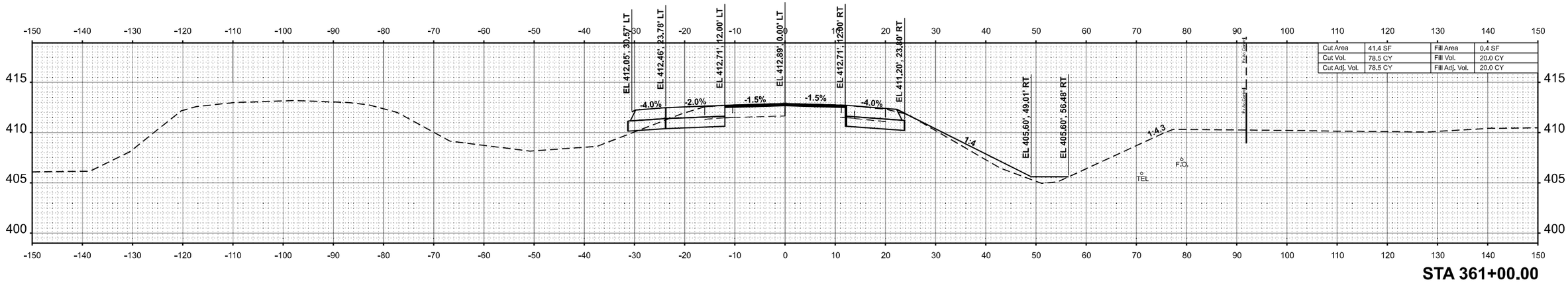

STA 361+00.00

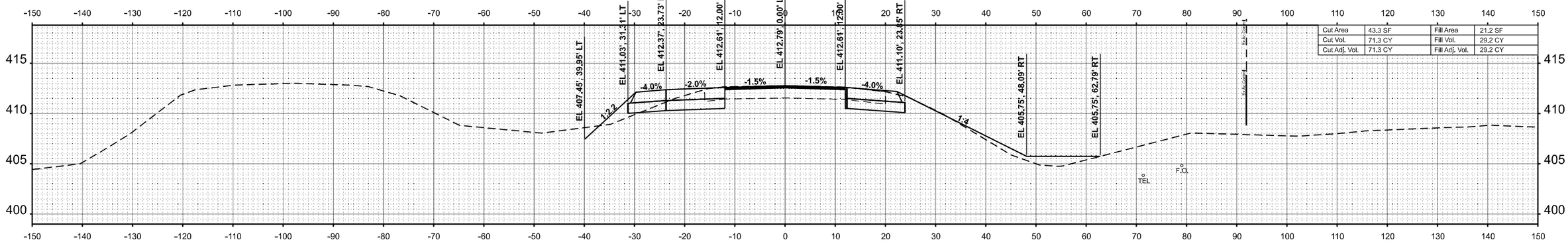

STA 360+50.00

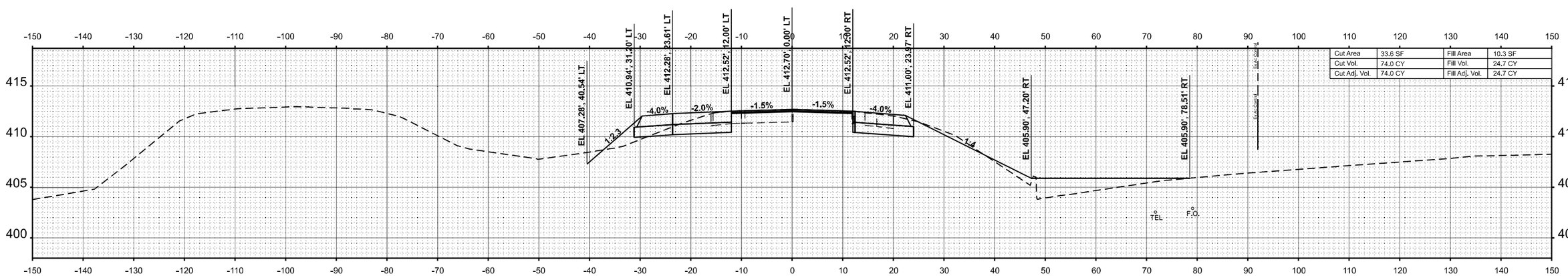

STA 360+00.00

FINAL SURVEY | NOTE BOOK NO. | SURVEYED | PLOTTED | TEMPLATE | AREAS | AREAS CHECKED | BY | DATE

ORIGINAL SURVEY | NOTE BOOK NO. | SURVEYED | PLOTTED | TEMPLATE | AREAS | AREAS CHECKED | BY | DATE

MODEL: 13EB_4 - 360+00.00 R3 [Sheet]
FILE NAME: P:\5XXX\50XX-51XX\5000 - IDOT PTB 200-038 D9 IL 13 Crab Orchard Bridges\28-Trans\CAD\Project Drawings\D978373-ORD-XSec-Eastbound.dgn

CIVIL DESIGN, INC.
WBE | DBE
EFFINGHAM, IL
LICENSE #184.003222

USER NAME = SBailes	DESIGNED -	REVISED -	
	DRAWN -	REVISED -	
PLOT SCALE = 0.16666633 ' / in.	CHECKED -	REVISED -	
PLOT DATE = 12/18/2024	DATE -	REVISED -	

STATE OF ILLINOIS
DEPARTMENT OF TRANSPORTATION

CROSS SECTIONS
IL 13 EB

SCALE: 1"=10' | SHEET 61 OF 63 SHEETS | STA. | TO STA.

F.A.P. RTE.	SECTION	COUNTY	TOTAL SHEETS	SHEET NO.
331	(1-4)R-5,RS-2,B-1,B-2,B-3,B-4	WILLIAMSON	519	500

CONTRACT NO. 78373

ILLINOIS | FED. AID PROJECT

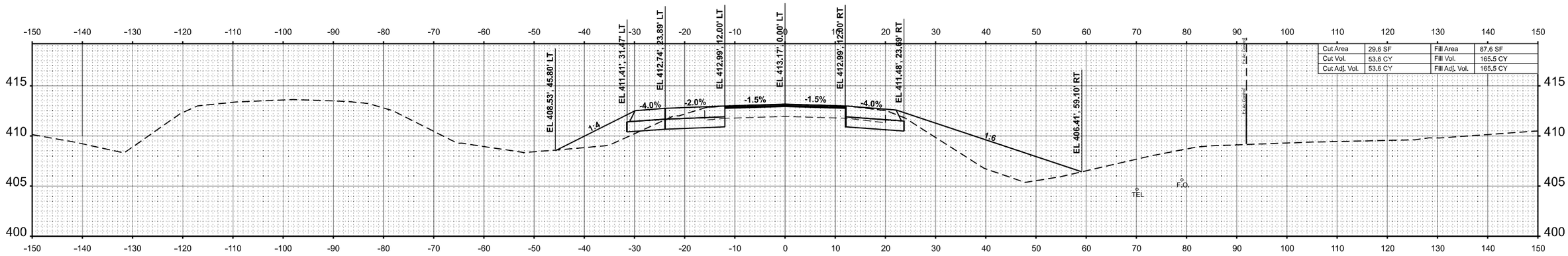

Cut Area	29.6 SF	Fill Area	87.6 SF
Cut Vol.	53.6 CY	Fill Vol.	165.5 CY
Cut Adj. Vol.	53.6 CY	Fill Adj. Vol.	165.5 CY

STA 362+50.00

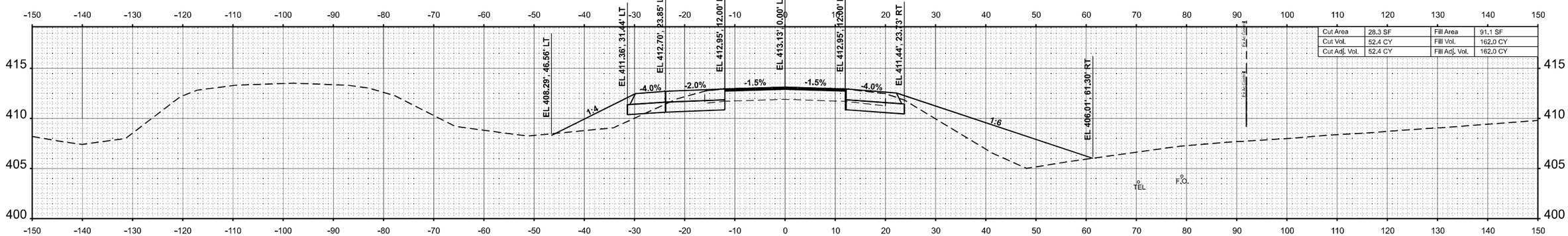

Cut Area	28.3 SF	Fill Area	91.1 SF
Cut Vol.	52.4 CY	Fill Vol.	162.0 CY
Cut Adj. Vol.	52.4 CY	Fill Adj. Vol.	162.0 CY

STA 362+00.00

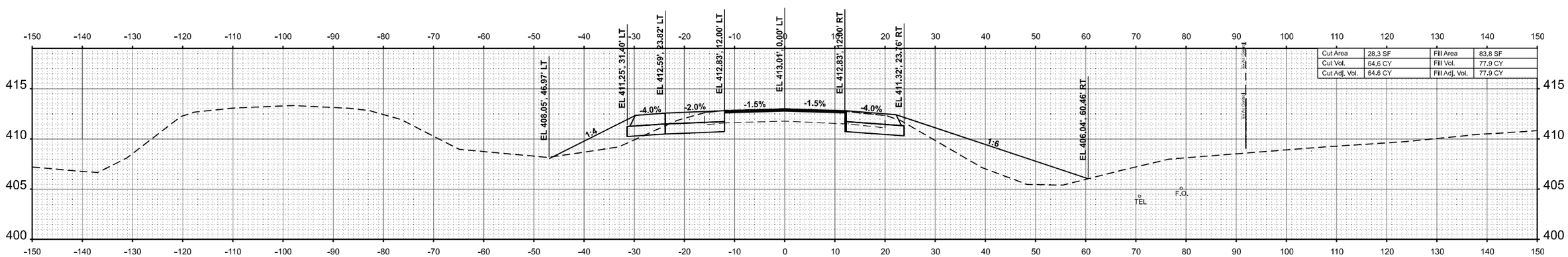

Cut Area	28.3 SF	Fill Area	83.8 SF
Cut Vol.	64.6 CY	Fill Vol.	77.9 CY
Cut Adj. Vol.	64.6 CY	Fill Adj. Vol.	77.9 CY

STA 361+50.00

FINAL SURVEY — NOTE BOOK NO. — SURVEYED — PLOTTED — TEMPLATE — AREAS — AREAS CHECKED — BY — DATE

ORIGINAL SURVEY — NOTE BOOK NO. — SURVEYED — PLOTTED — TEMPLATE — AREAS — AREAS CHECKED — BY — DATE

MODEL: 13EB_4 - 361+50.00 R3 [Sheet]
FILE NAME: P:\5XXX\50XX-51XX\5000 - IDOT PTB 200-038 D9 IL 13 Crab Orchard Bridges\28-Trans\CAD\Project Drawings\D978373-ORD-XSec-Eastbound.dgn

CIVIL DESIGN, INC.
WBE | DBE
EFFINGHAM, IL
LICENSE #184.003222

USER NAME = SBales	DESIGNED -	REVISED -	
	DRAWN -	REVISED -	
PLOT SCALE = 0.16666633 ' / in.	CHECKED -	REVISED -	
PLOT DATE = 12/18/2024	DATE -	REVISED -	

STATE OF ILLINOIS
DEPARTMENT OF TRANSPORTATION

CROSS SECTIONS
IL 13 EB

SCALE: 1"=10' | SHEET 62 OF 63 SHEETS | STA. | TO STA.

F.A.P. RTE.	SECTION	COUNTY	TOTAL SHEETS	SHEET NO.
331	(1-4)R-5,RS-2,B-1,B-2,B-3,B-4	WILLIAMSON	519	501

CONTRACT NO. 78373

ILLINOIS | FED. AID PROJECT

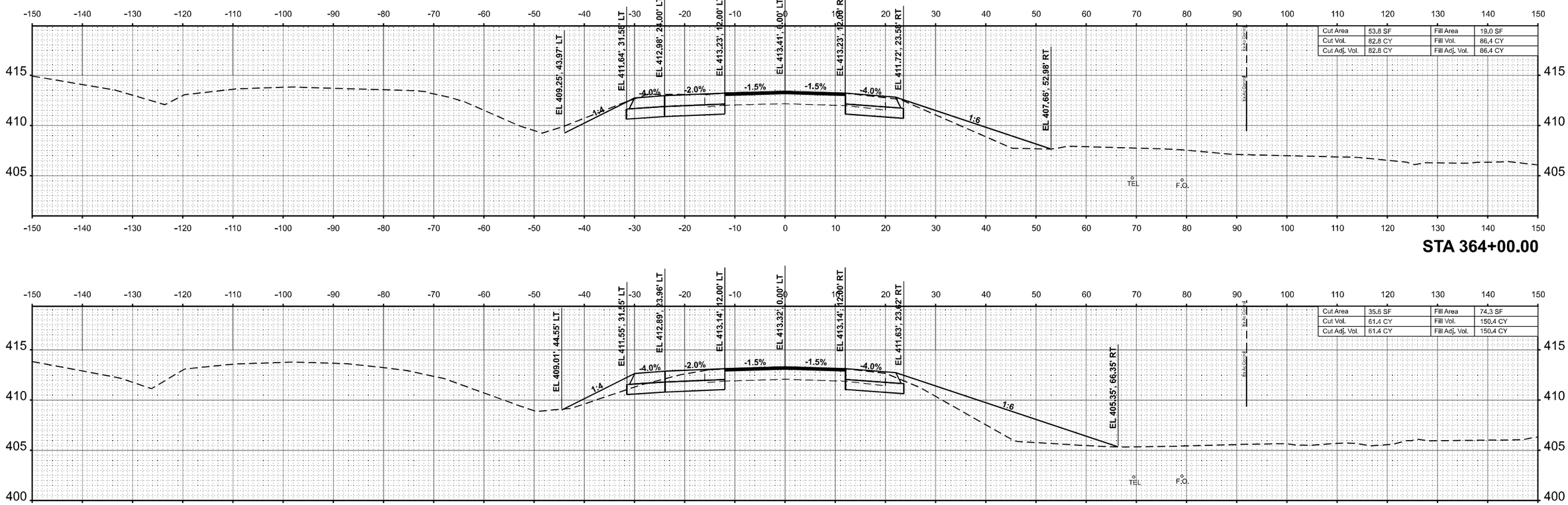

STA 364+00.00

STA 363+50.00

STA 363+00.00

FINAL SURVEY | NOTE BOOK | NO. | BY | DATE
SURVEYED
PLOTTED
TEMPLATE
AREAS
AREAS CHECKED

ORIGINAL SURVEY | NOTE BOOK | NO. | BY | DATE
SURVEYED
PLOTTED
TEMPLATE
AREAS
AREAS CHECKED

MODEL: 13EB_4 - 363+00.00 R3 [Sheet]
FILE NAME: P:\5XXX\50\XX41\X15000 - IDOT PTB 200-038 (D) IL 13 Crab Orchard Bridges\02\Plans\CAD\Project Drawings\D978373-CRD-XSec-Eastbound.dgn

CIVIL DESIGN, INC.
WBE | DBE
EFFINGHAM, IL
LICENSE #184.003222

USER NAME = SBales	DESIGNED -	REVISED -	
	DRAWN -	REVISED -	
PLOT SCALE = 0.16666633 ' / In.	CHECKED -	REVISED -	
PLOT DATE = 12/18/2024	DATE -	REVISED -	

STATE OF ILLINOIS
DEPARTMENT OF TRANSPORTATION

CROSS SECTIONS
IL 13 EB

SCALE: 1"=10' | SHEET 63 OF 63 SHEETS | STA. | TO STA.

F.A.P. RTE.	SECTION	COUNTY	TOTAL SHEETS	SHEET NO.
331	(1-4)R-5,RS-2,B-1,B-2,B-3,B-4	WILLIAMSON	519	502
		CONTRACT NO. 78373		
		ILLINOIS	FED. AID PROJECT	

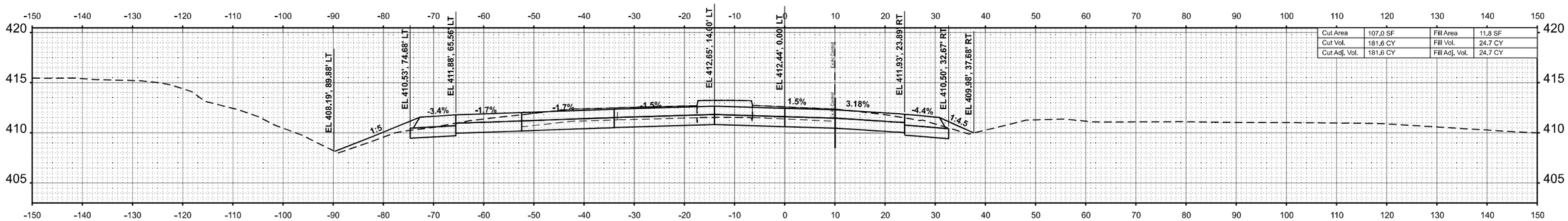

Cut Area	107.0 SF	Fill Area	11.8 SF
Cut Vol.	181.6 CY	Fill Vol.	24.7 CY
Cut Adj. Vol.	181.6 CY	Fill Adj. Vol.	24.7 CY

STA 1+00.00

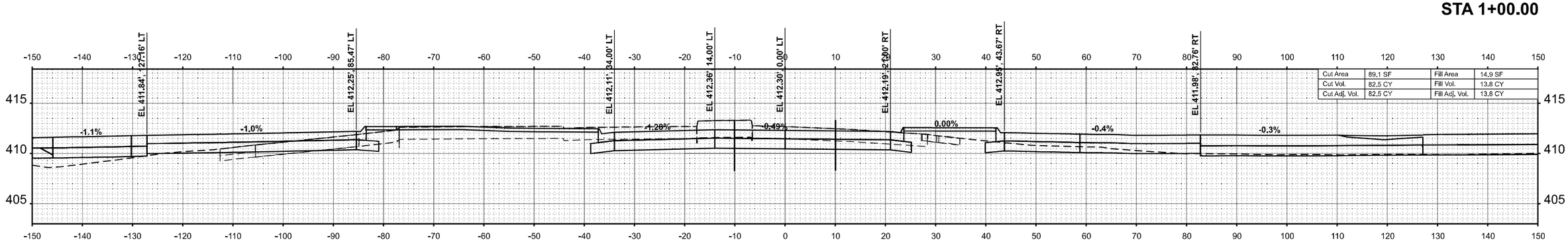

Cut Area	89.1 SF	Fill Area	14.9 SF
Cut Vol.	82.5 CY	Fill Vol.	13.8 CY
Cut Adj. Vol.	82.5 CY	Fill Adj. Vol.	13.8 CY

STA 0+50.00

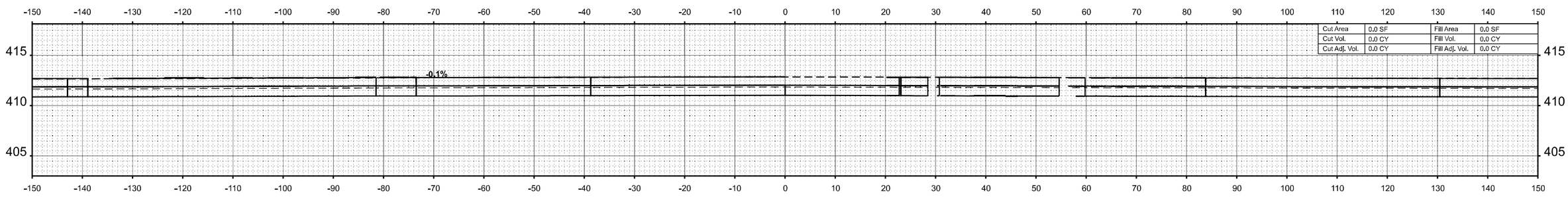

Cut Area	0.0 SF	Fill Area	0.0 SF
Cut Vol.	0.0 CY	Fill Vol.	0.0 CY
Cut Adj. Vol.	0.0 CY	Fill Adj. Vol.	0.0 CY

STA 0+00.00

FINAL SURVEY — NOTE BOOK NO. — SURVEYED — PLOTTED — TEMPLATE — AREAS — AREAS CHECKED — BY — DATE

ORIGINAL SURVEY — NOTE BOOK NO. — SURVEYED — PLOTTED — TEMPLATE — AREAS — AREAS CHECKED — BY — DATE

MODEL: CAMBRIA-1 - 0+00.00 [Sheet]
FILE NAME: P:\5XXX\50XX-51XX\5000 - IDOT PTB 200-038 D9 IL 13 Crab Orchard Bridges\28-Trans\CAD\Project Drawings\D978373-ORD-XSec-Cambria.dgn

CDI
CIVIL DESIGN, INC.
WBE | DBE
EFFINGHAM, IL
LICENSE #184.003222

USER NAME = SBales	DESIGNED -	REVISED -	
	DRAWN -	REVISED -	
PLOT SCALE = 0.16666633 ' / in.	CHECKED -	REVISED -	
PLOT DATE = 12/11/2024	DATE -	REVISED -	

STATE OF ILLINOIS
DEPARTMENT OF TRANSPORTATION

CROSS SECTIONS (BEGIN)
CAMBRIA RD

SCALE: 1"=10' | SHEET 1 OF 8 SHEETS | STA. | TO STA.

F.A.P. RTE.	SECTION	COUNTY	TOTAL SHEETS	SHEET NO.
331	(1-4)R-5,RS-2,B-1,B-2,B-3,B-4	WILLIAMSON	519	503
		CONTRACT NO. 78373		
		ILLINOIS	FED. AID PROJECT	

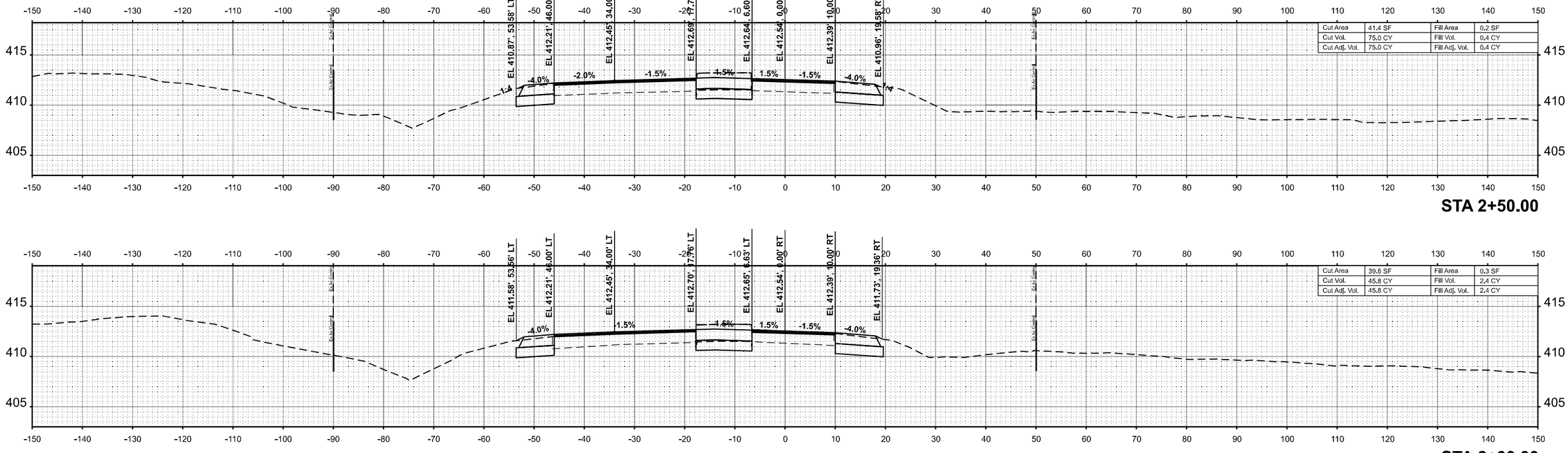

FINAL SURVEY	NOTE BOOK	NO.
SURVEYED		
PLOTTED		
TEMPLATE		
AREAS		
AREAS CHECKED		

BY	DATE

ORIGINAL SURVEY	NOTE BOOK	NO.
SURVEYED		
PLOTTED		
TEMPLATE		
AREAS		
AREAS CHECKED		

BY	DATE

MODEL: CAMB&M-1 - 1+50.00 [Sheet]
FILE NAME: P:\05XX\05XX-51\XX0000 - IDOT PTB 200-038 D9 IL 13 Crab Orchard Bridges\29-Trans\CAD-Project Drawings\D078373-CRD-XSec-Cambria.dgn

CIVIL DESIGN, INC.
WBE | DBE
EFFINGHAM, IL
LICENSE #184.003222

USER NAME = SBales	DESIGNED -	REVISED -	
	DRAWN -	REVISED -	
PLOT SCALE = 0.16666633 ' / In.	CHECKED -	REVISED -	
PLOT DATE = 12/11/2024	DATE -	REVISED -	

STATE OF ILLINOIS
DEPARTMENT OF TRANSPORTATION

CROSS SECTIONS
CAMBRIA RD

SCALE: 1"=10' | SHEET 2 OF 8 SHEETS | STA. | TO STA.

F.A.P. RTE.	SECTION	COUNTY	TOTAL SHEETS	SHEET NO.
331	(1-4)R-5,RS-2,B-1,B-2,B-3,B-4	WILLIAMSON	519	504
		CONTRACT NO. 78373		
	ILLINOIS	FED. AID PROJECT		

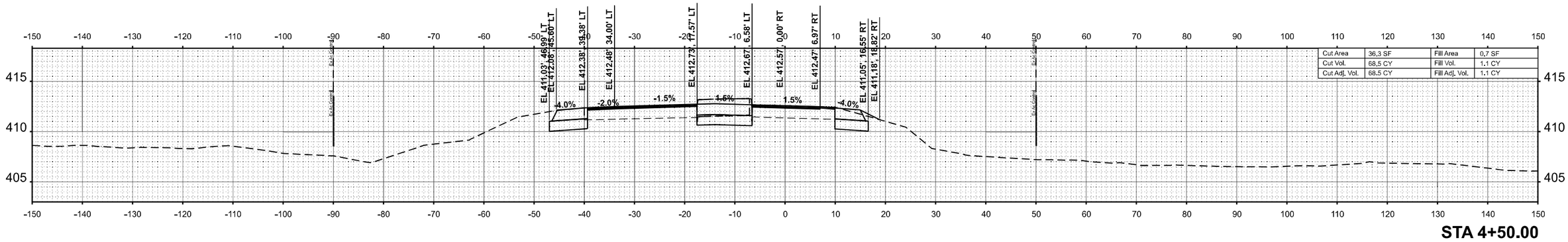

Cut Area	36.3 SF	Fill Area	0.7 SF
Cut Vol.	68.5 CY	Fill Vol.	1.1 CY
Cut Adj. Vol.	68.5 CY	Fill Adj. Vol.	1.1 CY

STA 4+50.00

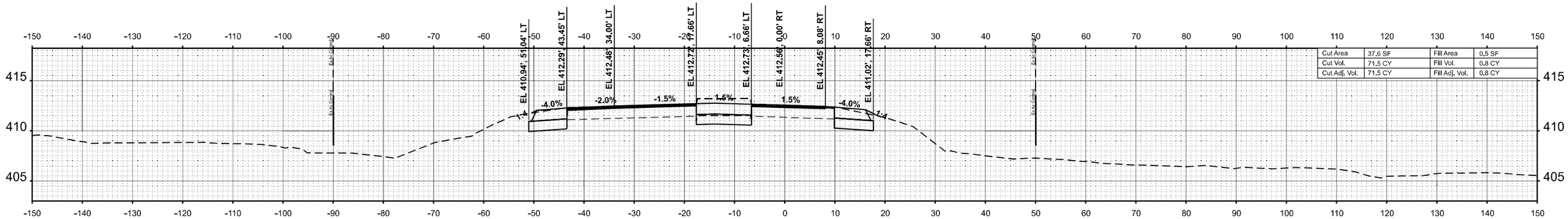

Cut Area	37.6 SF	Fill Area	0.5 SF
Cut Vol.	71.5 CY	Fill Vol.	0.8 CY
Cut Adj. Vol.	71.5 CY	Fill Adj. Vol.	0.8 CY

STA 4+00.00

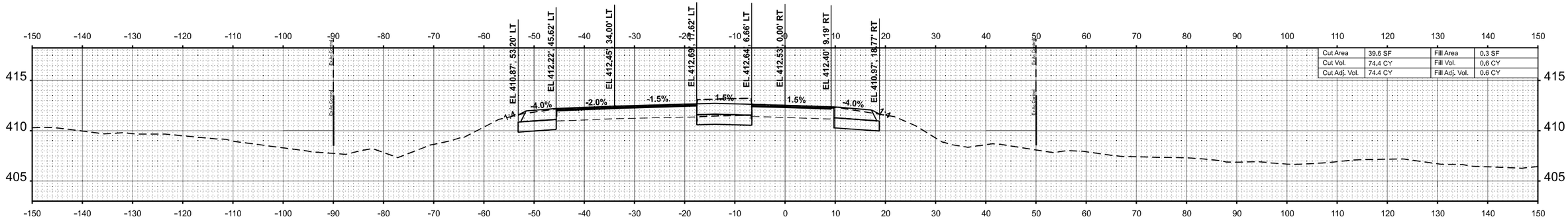

Cut Area	39.6 SF	Fill Area	0.3 SF
Cut Vol.	74.4 CY	Fill Vol.	0.6 CY
Cut Adj. Vol.	74.4 CY	Fill Adj. Vol.	0.6 CY

STA 3+50.00

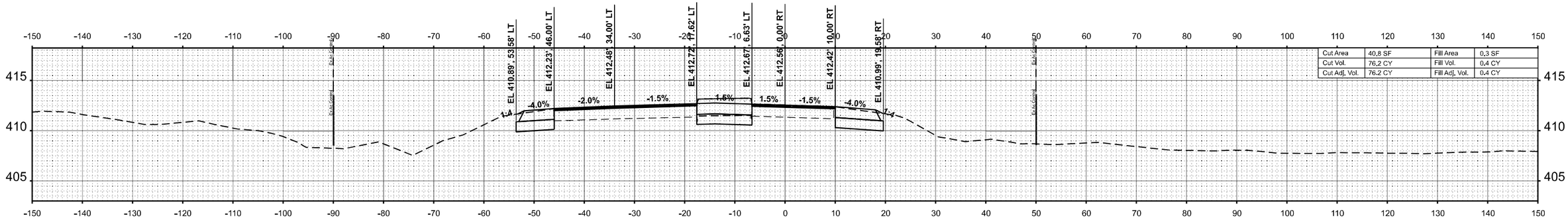

Cut Area	40.8 SF	Fill Area	0.3 SF
Cut Vol.	76.2 CY	Fill Vol.	0.4 CY
Cut Adj. Vol.	76.2 CY	Fill Adj. Vol.	0.4 CY

STA 3+00.00

FINAL SURVEY — NOTE BOOK NO. — SURVEYED — PLOTTED — TEMPLATE — AREAS — AREAS CHECKED — BY — DATE

ORIGINAL SURVEY — NOTE BOOK NO. — SURVEYED — PLOTTED — TEMPLATE — AREAS — AREAS CHECKED — BY — DATE

MODEL: CAMBRIA-1 - 3+00.00 [Sheet]
FILE NAME: P:\5XXX\50XX-51XX\5000 - IDOT PTB 200-038 D9 IL 13 Crab Orchard Bridges\28-Trans\CAD\Project Drawings\D978373-ORD-XSec-Cambria.dgn

CIVIL DESIGN, INC.
WBE | DBE
EFFINGHAM, IL
LICENSE #184.003222

USER NAME = SBailes	DESIGNED -	REVISED -	
	DRAWN -	REVISED -	
PLOT SCALE = 0.16666633 ' / in.	CHECKED -	REVISED -	
PLOT DATE = 12/11/2024	DATE -	REVISED -	

STATE OF ILLINOIS
DEPARTMENT OF TRANSPORTATION

CROSS SECTIONS
CAMBRIA RD

SCALE: 1"=10' | SHEET 3 OF 8 SHEETS | STA. | TO STA.

F.A.P. RTE.	SECTION	COUNTY	TOTAL SHEETS	SHEET NO.
331	(1-4)R-5,RS-2,B-1,B-2,B-3,B-4	WILLIAMSON	519	505

CONTRACT NO. 78373

ILLINOIS | FED. AID PROJECT

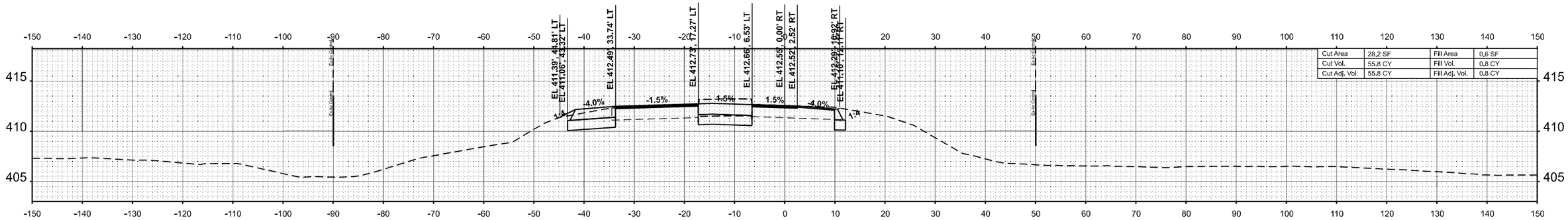

Cut Area	28.2 SF	Fill Area	0.6 SF
Cut Vol.	55.8 CY	Fill Vol.	0.8 CY
Cut Adj. Vol.	55.8 CY	Fill Adj. Vol.	0.8 CY

STA 6+50.00

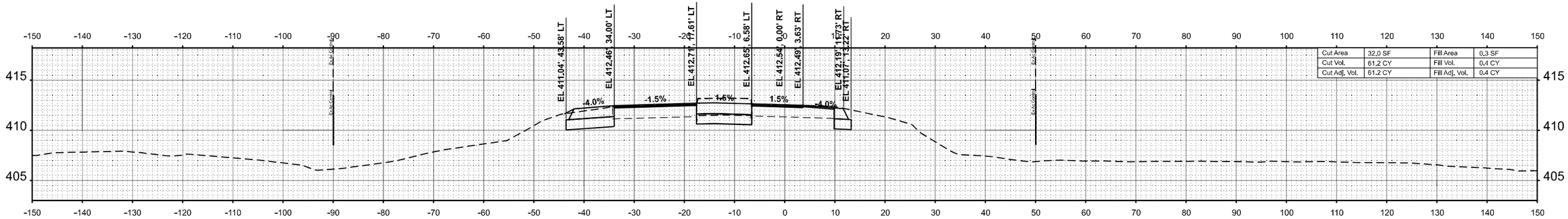

Cut Area	32.0 SF	Fill Area	0.3 SF
Cut Vol.	61.2 CY	Fill Vol.	0.4 CY
Cut Adj. Vol.	61.2 CY	Fill Adj. Vol.	0.4 CY

STA 6+00.00

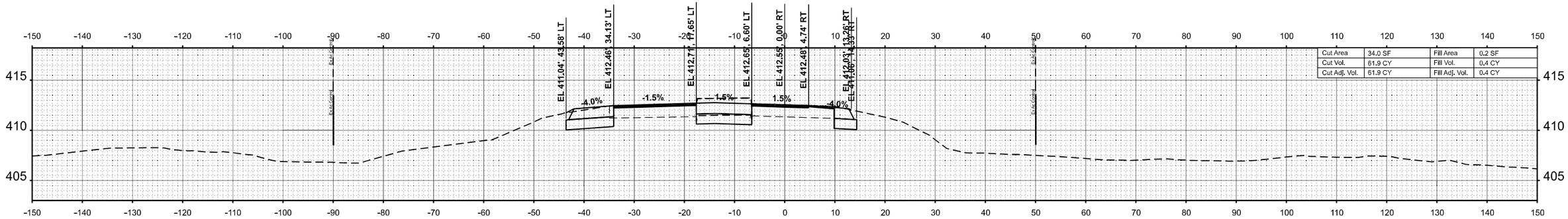

Cut Area	34.0 SF	Fill Area	0.2 SF
Cut Vol.	61.9 CY	Fill Vol.	0.4 CY
Cut Adj. Vol.	61.9 CY	Fill Adj. Vol.	0.4 CY

STA 5+50.00

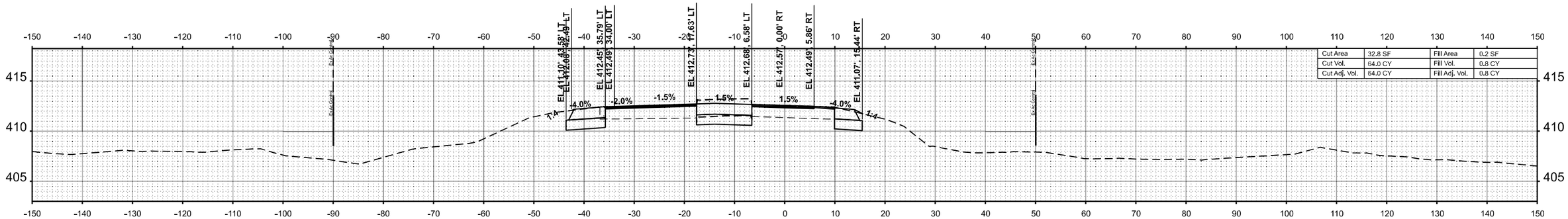

Cut Area	32.8 SF	Fill Area	0.2 SF
Cut Vol.	64.0 CY	Fill Vol.	0.8 CY
Cut Adj. Vol.	64.0 CY	Fill Adj. Vol.	0.8 CY

STA 5+00.00

FINAL SURVEY | NOTE BOOK NO. | SURVEYED | PLOTTED | TEMPLATE | AREAS | AREAS CHECKED | BY | DATE

ORIGINAL SURVEY | NOTE BOOK NO. | SURVEYED | PLOTTED | TEMPLATE | AREAS | AREAS CHECKED | BY | DATE

MODEL: CAMBRIA-1 - 5+00.00 [Sheet]
FILE NAME: P:\5XXX\50XX-51XX\5000 - IDOT PTB 200-038 D9 IL 13 Crab Orchard Bridges\28-Trans\CAD\Project Drawings\D978373-ORD-XSec-Cambria.dgn

CIVIL DESIGN, INC.
WBE | DBE
EFFINGHAM, IL
LICENSE #184.003222

USER NAME = SBales	DESIGNED -	REVISED -	
	DRAWN -	REVISED -	
PLOT SCALE = 0.16666633 ' / in.	CHECKED -	REVISED -	
PLOT DATE = 12/11/2024	DATE -	REVISED -	

STATE OF ILLINOIS
DEPARTMENT OF TRANSPORTATION

CROSS SECTIONS
CAMBRIA RD

SCALE: 1"=10' | SHEET 4 OF 8 SHEETS | STA. | TO STA.

F.A.P. RTE.	SECTION	COUNTY	TOTAL SHEETS	SHEET NO.
331	(1-4)R-5,RS-2,B-1,B-2,B-3,B-4	WILLIAMSON	519	506

CONTRACT NO. 78373

ILLINOIS | FED. AID PROJECT

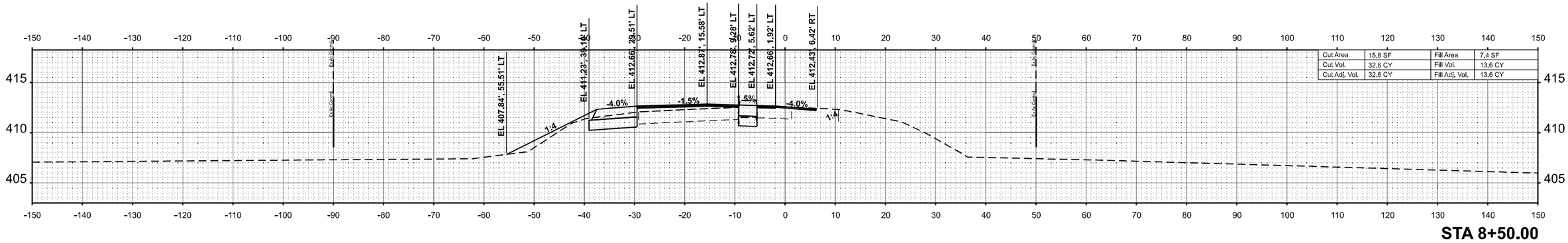

STA 8+50.00

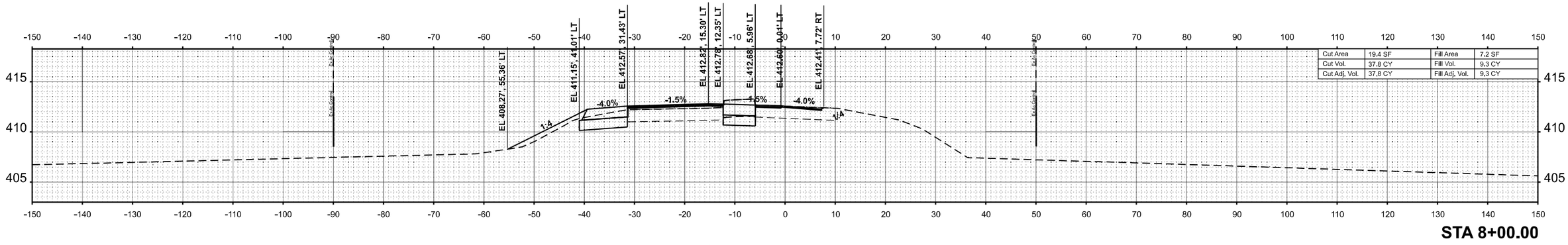

STA 8+00.00

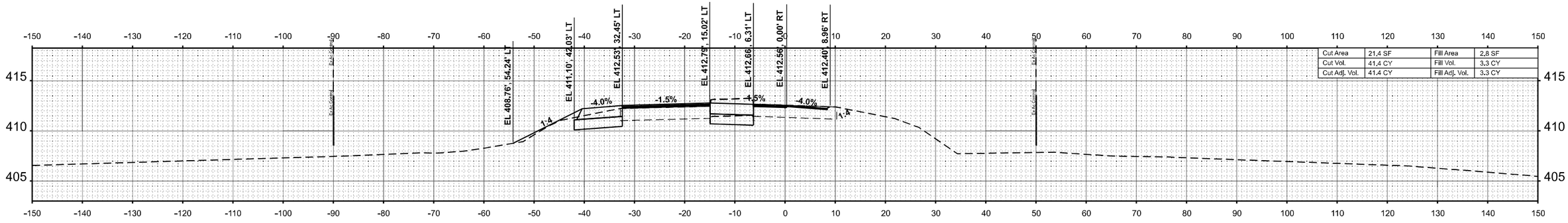

STA 7+50.00

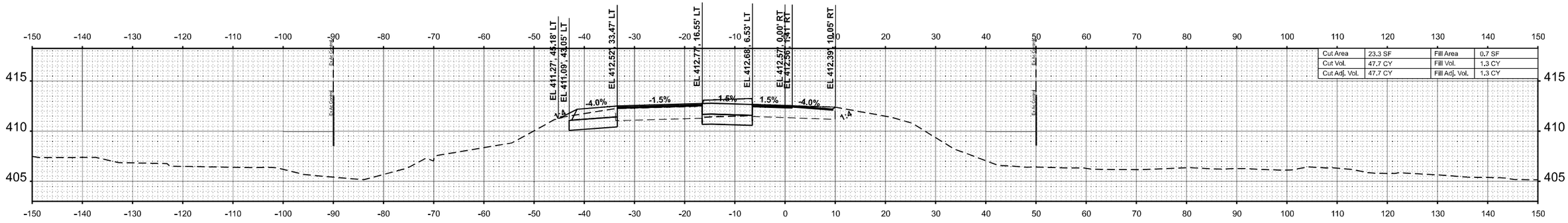

STA 7+00.00

FINAL SURVEY | ORIGINAL SURVEY

	BY	DATE
SURVEYED		
PLOTTED		
TEMPLATE		
AREAS		
AREAS CHECKED		
NOTE BOOK		
NO.		

MODEL: CAMBRM-1 - 7+00.00 [Sheet]
FILE NAME: P:\5XX\560\X-5\1XX\5000 - IDOT PTB 204-038 D5 IL 13 Cmb Orchard Bridges\28-Trans\CAD-Project Drawings\D978373-ORD-XSec-Cambria.dgn

CIVIL DESIGN, INC.
WBE | DBE
EFFINGHAM, IL
LICENSE #184.003222

USER NAME = SBales	DESIGNED -	REVISED -
	DRAWN -	REVISED -
PLOT SCALE = 0.16666633 ' / In.	CHECKED -	REVISED -
PLOT DATE = 12/11/2024	DATE -	REVISED -

STATE OF ILLINOIS
DEPARTMENT OF TRANSPORTATION

CROSS SECTIONS
CAMBRIA RD

SCALE: 1"=10' | SHEET 5 OF 8 SHEETS | STA. | TO STA.

F.A.P. RTE.	SECTION	COUNTY	TOTAL SHEETS	SHEET NO.
331	(1-4)R-5,RS-2,B-1,B-2,B-3,B-4	WILLIAMSON	519	507
		CONTRACT NO. 78373		
	ILLINOIS	FED. AID PROJECT		

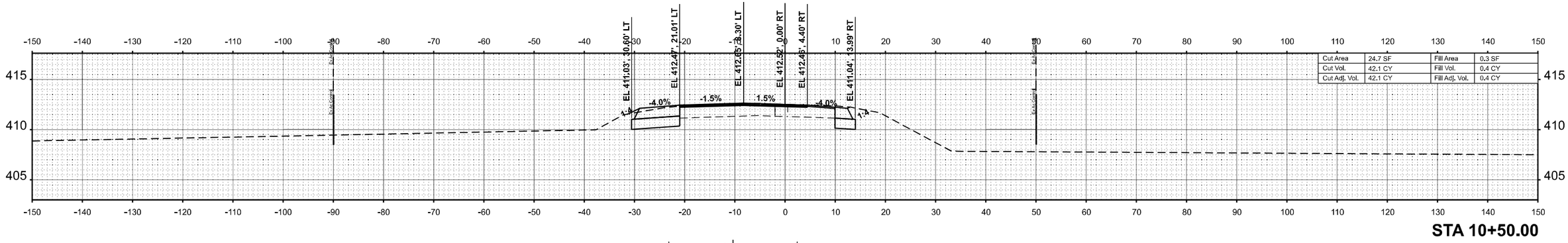

Cut Area	24.7 SF	Fill Area	0.3 SF
Cut Vol.	42.1 CY	Fill Vol.	0.4 CY
Cut Adj. Vol.	42.1 CY	Fill Adj. Vol.	0.4 CY

STA 10+50.00

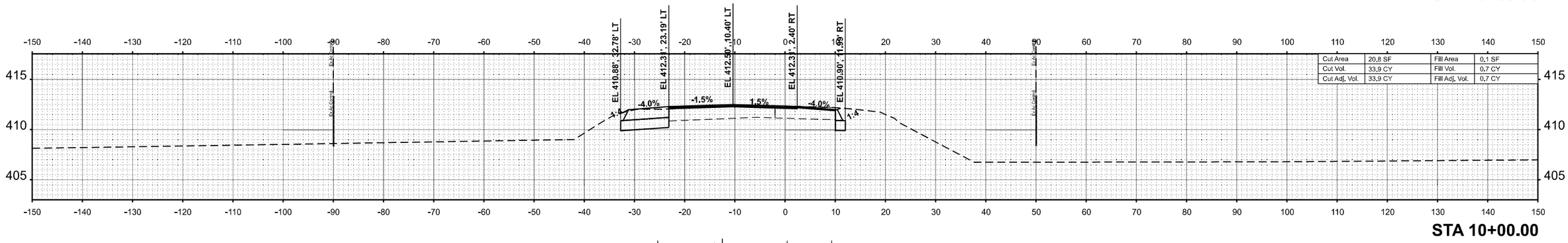

Cut Area	20.8 SF	Fill Area	0.1 SF
Cut Vol.	33.9 CY	Fill Vol.	0.7 CY
Cut Adj. Vol.	33.9 CY	Fill Adj. Vol.	0.7 CY

STA 10+00.00

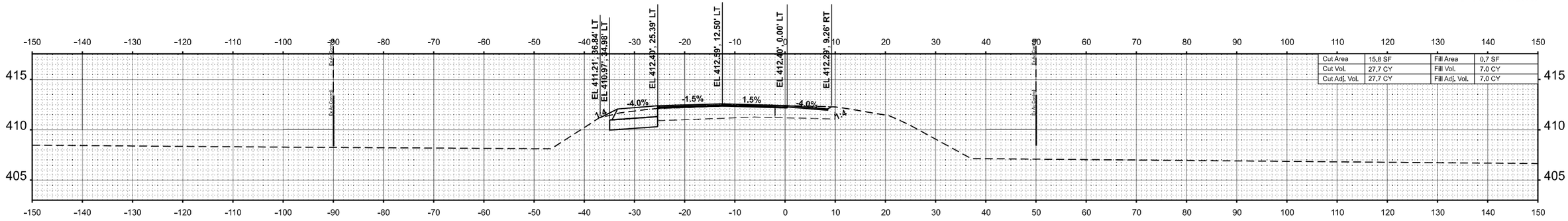

Cut Area	15.8 SF	Fill Area	0.7 SF
Cut Vol.	27.7 CY	Fill Vol.	7.0 CY
Cut Adj. Vol.	27.7 CY	Fill Adj. Vol.	7.0 CY

STA 9+50.00

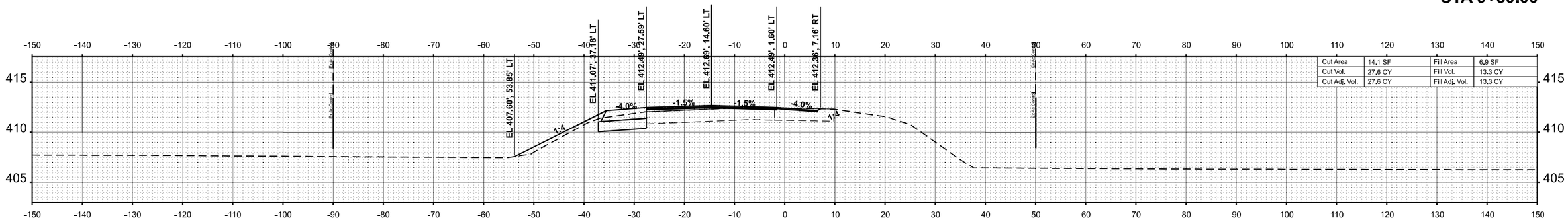

Cut Area	14.1 SF	Fill Area	6.9 SF
Cut Vol.	27.6 CY	Fill Vol.	13.3 CY
Cut Adj. Vol.	27.6 CY	Fill Adj. Vol.	13.3 CY

STA 9+00.00

FINAL SURVEY | NOTE BOOK NO. | SURVEYED | PLOTTED | TEMPLATE | AREAS | AREAS CHECKED | BY | DATE

ORIGINAL SURVEY | NOTE BOOK NO. | SURVEYED | PLOTTED | TEMPLATE | AREAS | AREAS CHECKED | BY | DATE

MODEL: CAMBRIA-1 - 9+00.00 [Sheet]
FILE NAME: P:\5XX\50XX-51XX\5000 - IDOT PTB 200-038 D9 IL 13 Crab Orchard Bridges\28-Trans\CAD\Project Drawings\D978373-ORD-XSec-Cambria.dgn

CIVIL DESIGN, INC.
WBE | DBE
EFFINGHAM, IL
LICENSE #184.003222

USER NAME = SBales	DESIGNED -	REVISED -	
	DRAWN -	REVISED -	
PLOT SCALE = 0.16666633 ' / in.	CHECKED -	REVISED -	
PLOT DATE = 12/11/2024	DATE -	REVISED -	

STATE OF ILLINOIS
DEPARTMENT OF TRANSPORTATION

CROSS SECTIONS
CAMBRIA RD

SCALE: 1"=10' | SHEET 6 OF 8 SHEETS | STA. | TO STA.

F.A.P. RTE.	SECTION	COUNTY	TOTAL SHEETS	SHEET NO.
331	(1-4)R-5,RS-2,B-1,B-2,B-3,B-4	WILLIAMSON	519	508

CONTRACT NO. 78373

ILLINOIS | FED. AID PROJECT

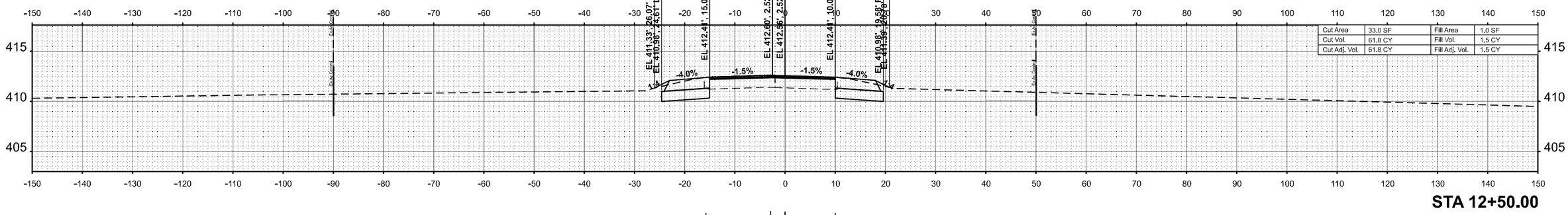

STA 12+50.00

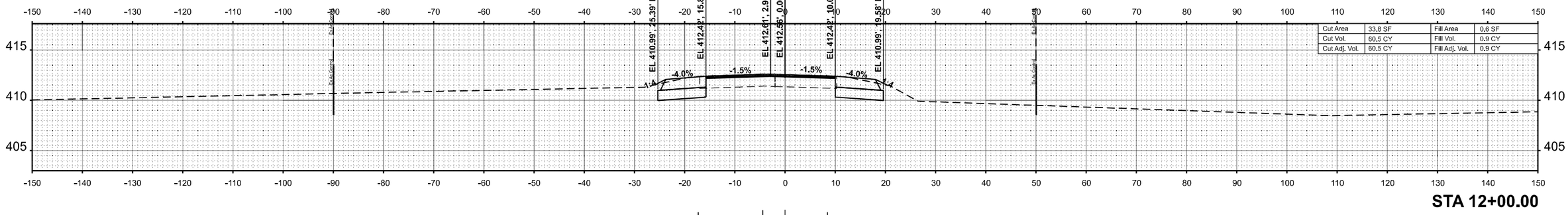

STA 12+00.00

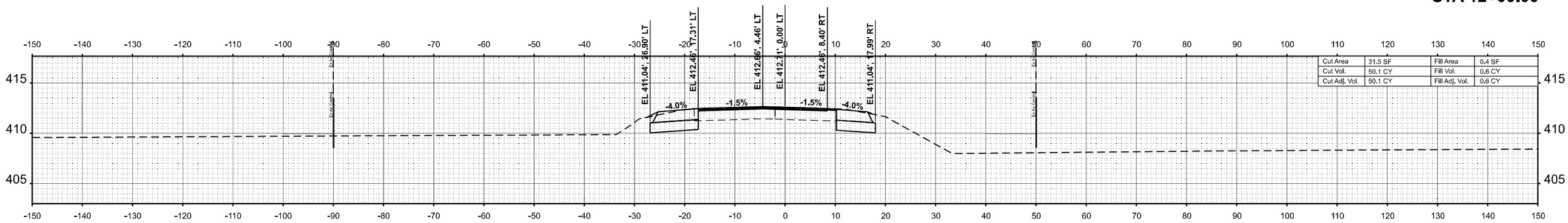

STA 11+50.00

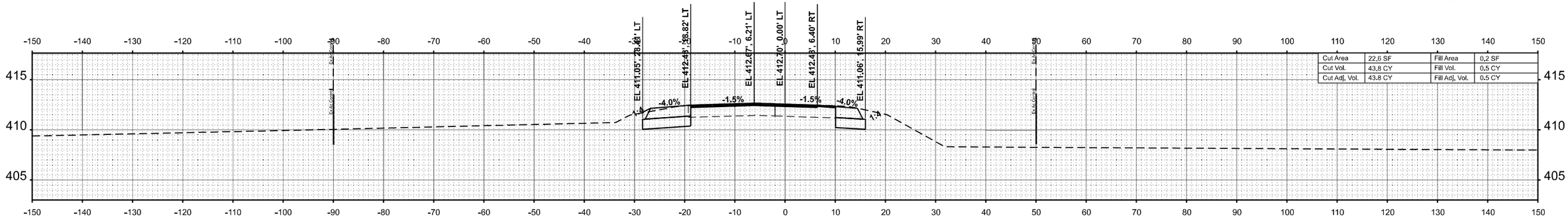

STA 11+00.00

FINAL SURVEY	NOTE BOOK	NO.
ORIGINAL SURVEY	NOTE BOOK	NO.

	BY	DATE
SURVEYED		
PLOTTED		
TEMPLATE		
AREAS		
AREAS CHECKED		

MODEL: CAMBRIA-1 • 11+00.00 [Sheet]
FILE NAME: P:\SXX\X150\XX<51\X\5000 - IDOT PTB 200-238 D9 IL 13 Crab Orchard Bridges\26-Trans\CAD\Project Drawings\D9787373-CRD-XSec-Cambria.dgn

CIVIL DESIGN, INC.
WBE | DBE
EFFINGHAM, IL
LICENSE #184.003222

USER NAME = SBales	DESIGNED -	REVISED -	
	DRAWN -	REVISED -	
PLOT SCALE = 0.16666633 ' / In.	CHECKED -	REVISED -	
PLOT DATE = 12/11/2024	DATE -	REVISED -	

STATE OF ILLINOIS
DEPARTMENT OF TRANSPORTATION

CROSS SECTIONS
CAMBRIA RD

SCALE: 1"=10' | SHEET 7 OF 8 SHEETS | STA. | TO STA.

F.A.P. RTE.	SECTION	COUNTY	TOTAL SHEETS	SHEET NO.
331	(1-4)R-5,RS-2,B-1,B-2,B-3,B-4	WILLIAMSON	519	509
		CONTRACT NO. 78373		
	ILLINOIS	FED. AID PROJECT		

FINAL SURVEY		BY	DATE
NOTE BOOK	SURVEYED		
	PLOTTED		
	TEMPLATE		
	AREAS		
NO.	AREAS CHECKED		

ORIGINAL SURVEY		BY	DATE
NOTE BOOK	SURVEYED		
	PLOTTED		
	TEMPLATE		
	AREAS		
NO.	AREAS CHECKED		

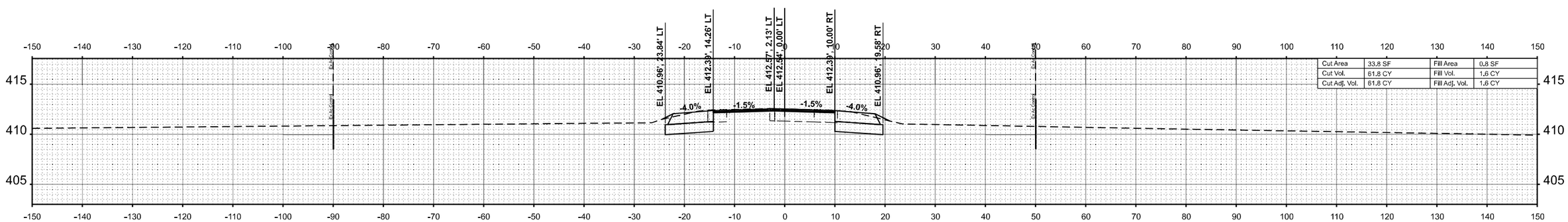

Cut Area	33.8 SF	Fill Area	0.8 SF
Cut Vol.	61.8 CY	Fill Vol.	1.6 CY
Cut Adj. Vol.	61.8 CY	Fill Adj. Vol.	1.6 CY

STA 13+00.00

MODEL: CAMBRIA-1 - 13+00.00 [Sheet]
FILE NAME: P:\5XXX\50XX-51XX\5000 - IDOT PTB 200-038 D9 IL 13 Crab Orchard Bridges\28-Trans\CAD\Project Drawings\D978373-ORD-XSec-Cambria.dgn

CIVIL DESIGN, INC.
WBE | DBE
EFFINGHAM, IL
LICENSE #184.003222

USER NAME = SBales	DESIGNED -	REVISED -	
	DRAWN -	REVISED -	
PLOT SCALE = 0.16666633 ' / in.	CHECKED -	REVISED -	
PLOT DATE = 12/11/2024	DATE -	REVISED -	

STATE OF ILLINOIS
DEPARTMENT OF TRANSPORTATION

CROSS SECTIONS
CAMBRIA RD

SCALE: 1"=10' | SHEET 8 OF 8 SHEETS | STA. | TO STA.

F.A.P. RTE.	SECTION	COUNTY	TOTAL SHEETS	SHEET NO.
331	(1-4)R-5,RS-2,B-1,B-2,B-3,B-4	WILLIAMSON	519	510

CONTRACT NO. 78373

ILLINOIS | FED. AID PROJECT

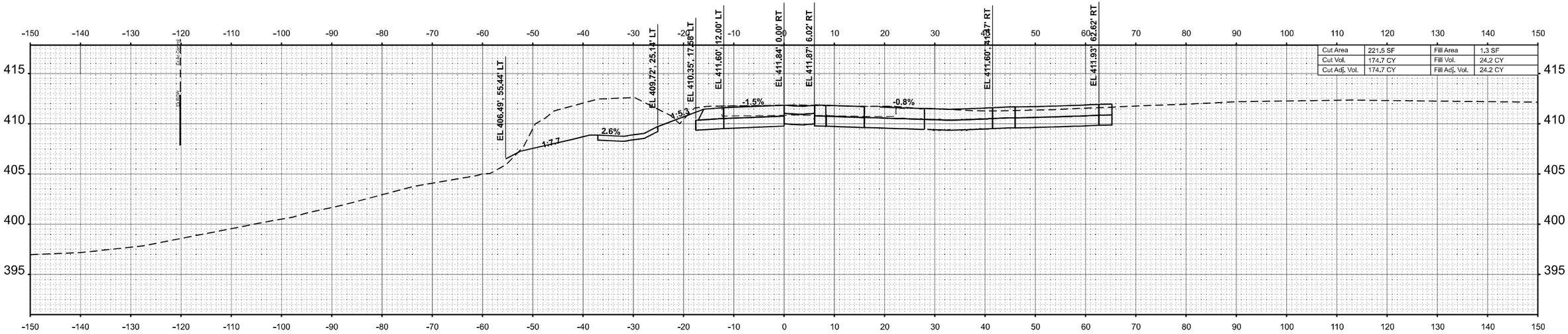

Cut Area	221.5 SF	Fill Area	1.3 SF
Cut Vol.	174.7 CY	Fill Vol.	24.2 CY
Cut Adj. Vol.	174.7 CY	Fill Adj. Vol.	24.2 CY

STA 1+50.00

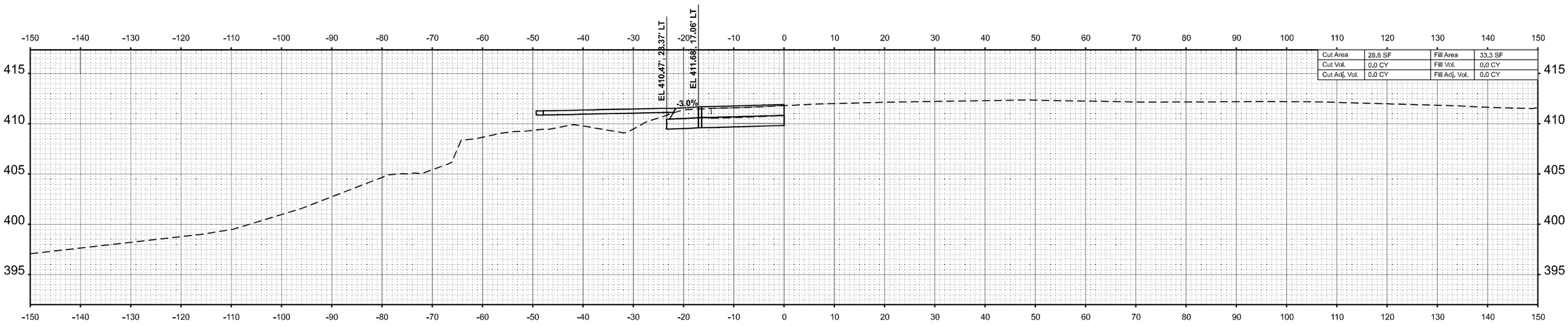

Cut Area	28.6 SF	Fill Area	33.3 SF
Cut Vol.	0.0 CY	Fill Vol.	0.0 CY
Cut Adj. Vol.	0.0 CY	Fill Adj. Vol.	0.0 CY

STA 1+12.28

FINAL SURVEY | NOTE BOOK NO. | SURVEYED | PLOTTED | TEMPLATE | AREAS | AREAS CHECKED | BY | DATE

ORIGINAL SURVEY | NOTE BOOK NO. | SURVEYED | PLOTTED | TEMPLATE | AREAS | AREAS CHECKED | BY | DATE

MODEL: HAVEN3 - 1+12.28 [Sheet]
FILE NAME: P:\5XXX\50XX-51XX\5000 - IDOT PTB 200-038 D9 IL 13 Crab Orchard Bridges\28-Trans\CAD\Project Drawings\D978373-ORD-XSec-Haven.dgn

CIVIL DESIGN, INC.
WBE | DBE
EFFINGHAM, IL
LICENSE #184.003222

USER NAME = SBailes	DESIGNED -	REVISED -	
	DRAWN -	REVISED -	
PLOT SCALE = 0.16666633 ' / in.	CHECKED -	REVISED -	
PLOT DATE = 12/11/2024	DATE -	REVISED -	

STATE OF ILLINOIS
DEPARTMENT OF TRANSPORTATION

CROSS SECTIONS
HAVEN LN

SCALE: 1"=10' | SHEET 1 OF 2 SHEETS | STA. | TO STA.

F.A.P. RTE.	SECTION	COUNTY	TOTAL SHEETS	SHEET NO.
331	(1-4)R-5,RS-2,B-1,B-2,B-3,B-4	WILLIAMSON	519	511

CONTRACT NO. 78373

ILLINOIS | FED. AID PROJECT

FINAL SURVEY		BY	DATE
NOTE BOOK	SURVEYED		
	PLOTTED		
	TEMPLATE		
	AREAS		
NO.	AREAS CHECKED		

ORIGINAL SURVEY		BY	DATE
NOTE BOOK	SURVEYED		
	PLOTTED		
	TEMPLATE		
	AREAS		
NO.	AREAS CHECKED		

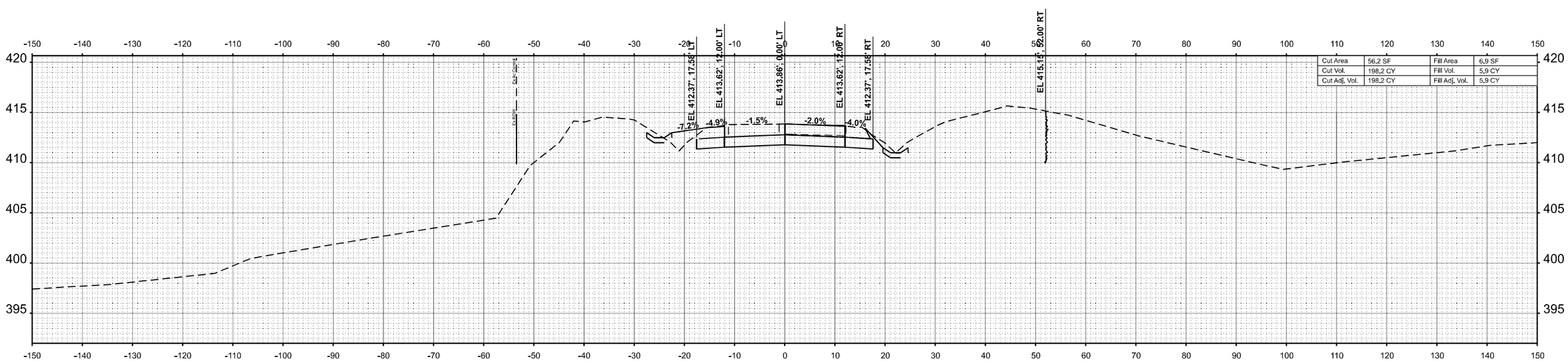

Cut Area	56.2 SF	Fill Area	6.9 SF
Cut Vol.	198.2 CY	Fill Vol.	5.9 CY
Cut Adj. Vol.	198.2 CY	Fill Adj. Vol.	5.9 CY

STA 1+88.55

MODEL: HAVEN3 - 1+88.55 [Sheet]
FILE NAME: P:\5XXX\50XX-51XX\5000 - IDOT PTB 200-038 D9 IL 13 Crab Orchard Bridges\28-Trans\CAD\Project Drawings\D978373-ORD-XSec-Haven.dgn

CIVIL DESIGN, INC.
WBE | DBE
EFFINGHAM, IL
LICENSE #184.003222

USER NAME = SBales	DESIGNED -	REVISED -	
	DRAWN -	REVISED -	
PLOT SCALE = 0.16666633 ' / in.	CHECKED -	REVISED -	
PLOT DATE = 12/11/2024	DATE -	REVISED -	

STATE OF ILLINOIS
DEPARTMENT OF TRANSPORTATION

CROSS SECTIONS
HAVEN LN

SCALE: 1"=10' | SHEET 2 OF 2 SHEETS | STA. | TO STA.

F.A.P. RTE.	SECTION	COUNTY	TOTAL SHEETS	SHEET NO.
331	(1-4)R-5,RS-2,B-1,B-2,B-3,B-4	WILLIAMSON	519	512

CONTRACT NO. 78373

ILLINOIS | FED. AID PROJECT

FINAL SURVEY		BY	DATE
	SURVEYED		
	PLOTTED		
NOTE BOOK	TEMPLATE		
	AREAS		
NO.	AREAS CHECKED		

ORIGINAL SURVEY		BY	DATE
	SURVEYED		
	PLOTTED		
NOTE BOOK	TEMPLATE		
	AREAS		
NO.	AREAS CHECKED		

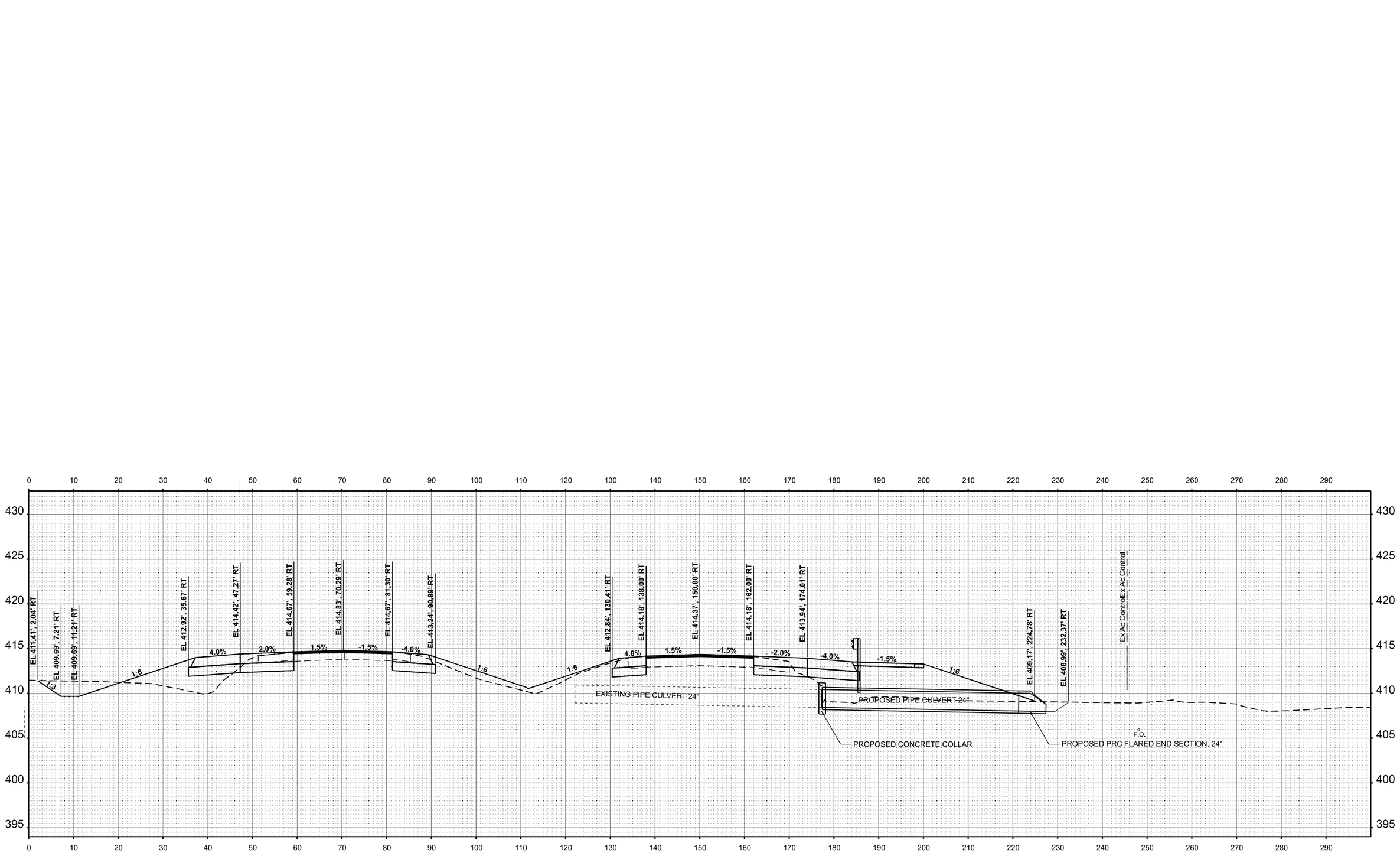

STA 299+50.76

MODEL: EB Sta. 299+50.76
FILE NAME: P:\5XXX\560\X-5\1XX\5000 - IDOT PTB 200+038 D9 IL 13 Cmb Orchard Bridges\26-Trans\CAD-Project Drawings\D978373-ORD-XSec-Culvert EB Sta. 299+50.76.dgn

CIVIL DESIGN, INC.
WBE | DBE
EFFINGHAM, IL
LICENSE #184.003222

USER NAME = SBales	DESIGNED -	REVISED -
	DRAWN -	REVISED -
PLOT SCALE = 0.16666633 ' / In.	CHECKED -	REVISED -
PLOT DATE = 12/18/2024	DATE -	REVISED -

STATE OF ILLINOIS
DEPARTMENT OF TRANSPORTATION

CROSS SECTION – CULVERT AT EB STA. 299+50.76

SCALE: 1"=10' | SHEET 1 OF 7 SHEETS | STA. | TO STA.

F.A.P. RTE.	SECTION	COUNTY	TOTAL SHEETS	SHEET NO.
331	(1-4)R-5,RS-2,B-1,B-2,B-3,B-4	WILLIAMSON	519	513
		CONTRACT NO. 78373		
	ILLINOIS	FED. AID PROJECT		

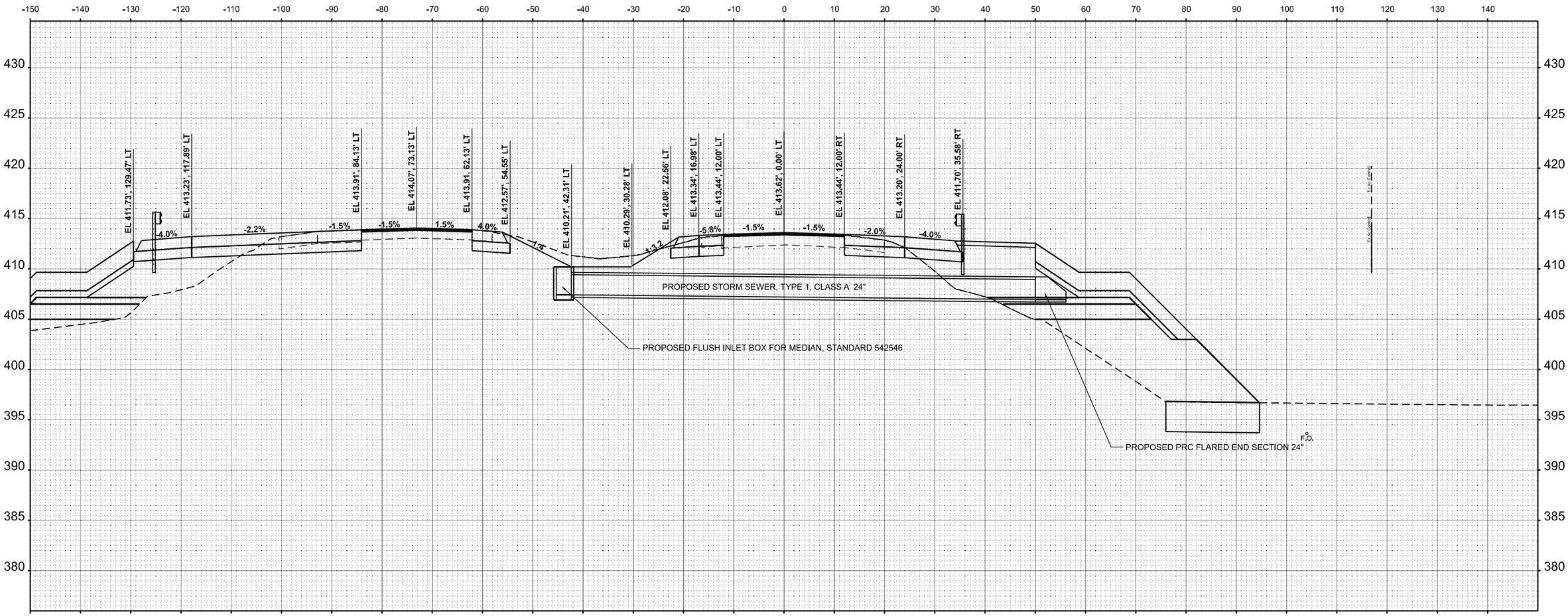

STA 315+62.20

FINAL SURVEY		BY	DATE
NOTE BOOK NO.	SURVEYED		
	PLOTTED		
	TEMPLATE		
	AREAS		
	AREAS CHECKED		

ORIGINAL SURVEY		BY	DATE
NOTE BOOK NO.	SURVEYED		
	PLOTTED		
	TEMPLATE		
	AREAS		
	AREAS CHECKED		

MODEL: EB Sta. 315+62.20 - 315+62.20 R3
FILE NAME: P:\5XXX\50XX-51XX\5000 - IDOT PTB 200-038 D9 IL 13 Crab Orchard Bridges\28-Trans\CAD\Project Drawings\D978373-ORD-XSec-Culvert EB Sta. 315+62.20.dgn

CIVIL DESIGN, INC.
WBE | DBE
EFFINGHAM, IL
LICENSE #184.003222

USER NAME = SBales	DESIGNED -	REVISED -	
	DRAWN -	REVISED -	
PLOT SCALE = 0.16666633 ' / in.	CHECKED -	REVISED -	
PLOT DATE = 12/18/2024	DATE -	REVISED -	

STATE OF ILLINOIS
DEPARTMENT OF TRANSPORTATION

CROSS SECTION – CULVERT AT EB STA. 315 + 62.20

SCALE: 1"=10' | SHEET 2 OF 7 SHEETS | STA. 315+62.20 TO STA.

F.A.P. RTE.	SECTION	COUNTY	TOTAL SHEETS	SHEET NO.
331	(1-4)R-5,RS-2,B-1,B-2,B-3,B-4	WILLIAMSON	519	514
		CONTRACT NO. 78373		
		ILLINOIS	FED. AID PROJECT	

FINAL SURVEY		BY	DATE
	SURVEYED		
	PLOTTED		
NOTE BOOK	TEMPLATE		
	AREAS		
NO.	AREAS CHECKED		

ORIGINAL SURVEY		BY	DATE
	SURVEYED		
	PLOTTED		
NOTE BOOK	TEMPLATE		
	AREAS		
NO.	AREAS CHECKED		

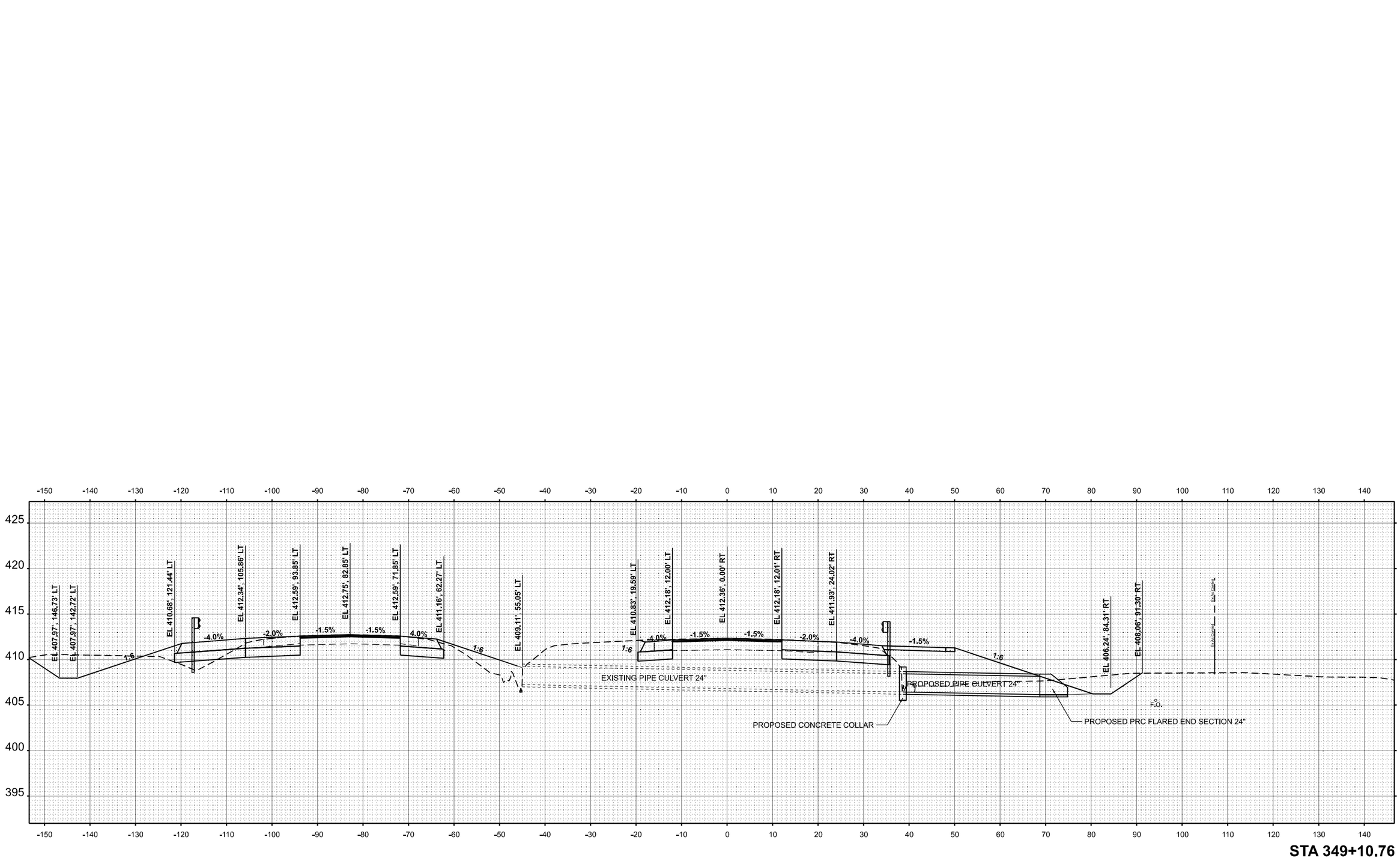

MODEL: 13FB_4 - 349+10.76 R3 [Sheet]
FILE NAME: P:\5XX\560\X-5\1XX\5000 - IDOT PTB 200+/038 D9 IL 13 Cmb Orchard Bridges\26-Trans\CAD-Project Drawings\D978373-ORD-XSec-Culvert EB Sta. 349+10.76 UPDATE.dgn

CIVIL DESIGN, INC.
WBE | DBE
EFFINGHAM, IL
LICENSE #184.003222

USER NAME = SBales	DESIGNED -	REVISED -
	DRAWN -	REVISED -
PLOT SCALE = 0.16666633 ' / In.	CHECKED -	REVISED -
PLOT DATE = 12/18/2024	DATE -	REVISED -

STATE OF ILLINOIS
DEPARTMENT OF TRANSPORTATION

CROSS SECTION – CULVERT AT EB STA. 349+10.76

SCALE: 1"=10' | SHEET 3 OF 7 SHEETS | STA.349+10.76 R3 | TO STA.

F.A.P. RTE.	SECTION	COUNTY	TOTAL SHEETS	SHEET NO.
331	(1-4)R-5,RS-2,B-1,B-2,B-3,B-4	WILLIAMSON	519	515
		CONTRACT NO. 78373		
		ILLINOIS	FED. AID PROJECT	

FINAL SURVEY		BY	DATE
	SURVEYED		
	PLOTTED		
NOTE BOOK	TEMPLATE		
	AREAS		
NO.	AREAS CHECKED		

ORIGINAL SURVEY		BY	DATE
	SURVEYED		
	PLOTTED		
NOTE BOOK	TEMPLATE		
	AREAS		
NO.	AREAS CHECKED		

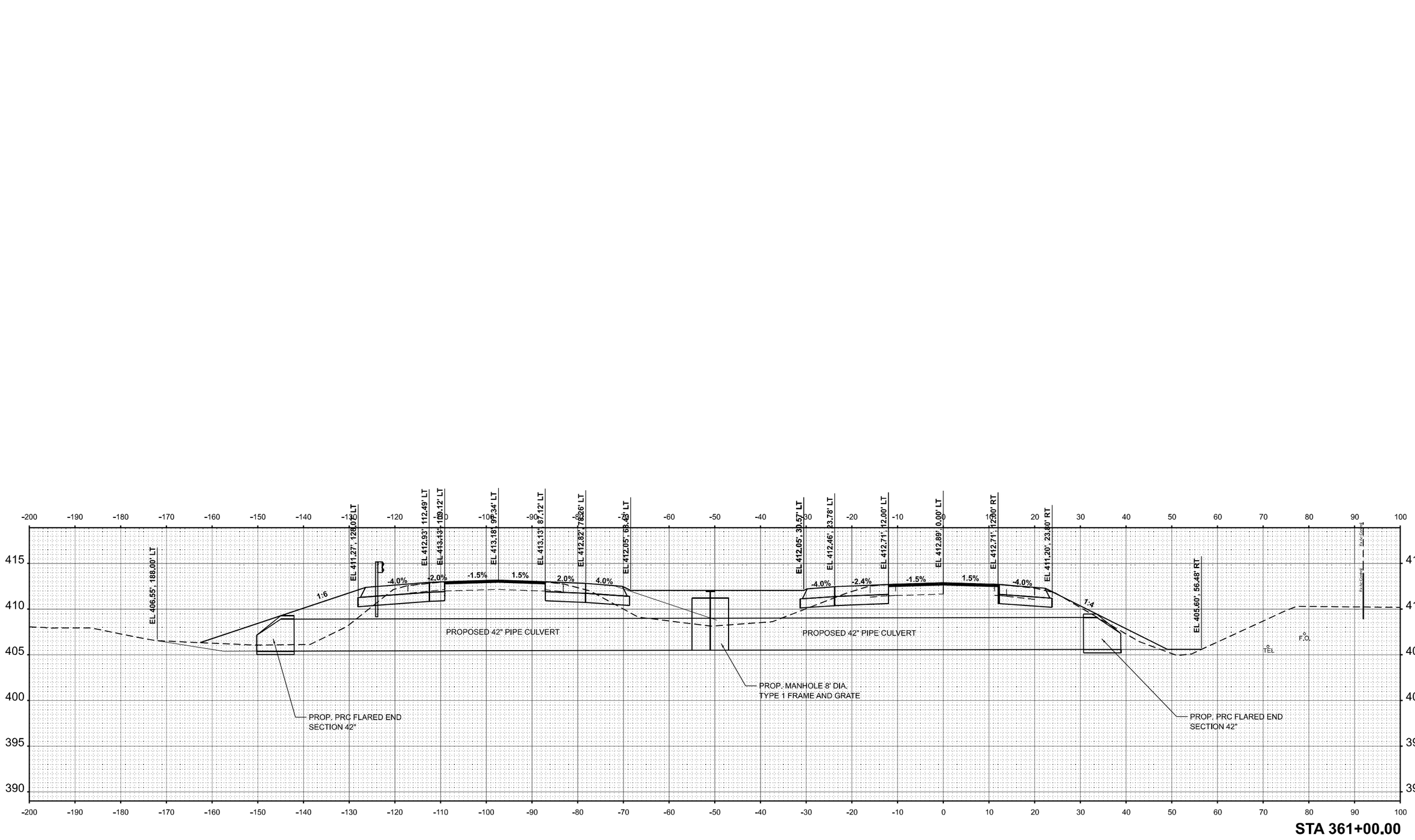

STA 361+00.00

MODEL: EB Sta. 361+00.00 (New Location) - 361+60.00 R3
FILE NAME: P:\5XXX\50XX\5051XX\5000 - IDOT PTB 200-038 D9 IL 13 Crab Orchard Bridges\26-Trans\CAD-Project Drawings\D978373-ORD-XSec-Culvert EB Sta. 361+00.00 (New Location).dgn

CIVIL DESIGN, INC.
WBE | DBE
EFFINGHAM, IL
LICENSE #184.003222

USER NAME = SBales	DESIGNED -	REVISED -
	DRAWN -	REVISED -
PLOT SCALE = 0.16666633 ' / In.	CHECKED -	REVISED -
PLOT DATE = 12/18/2024	DATE -	REVISED -

STATE OF ILLINOIS
DEPARTMENT OF TRANSPORTATION

CROSS SECTION – PROPOSED CULVERT AT EB STA. 361+00.00

SCALE: 1"=10' | SHEET 4 OF 7 SHEETS | STA. 361+00.00 TO STA.

F.A.P. RTE.	SECTION	COUNTY	TOTAL SHEETS	SHEET NO.
331	(1-4)R-5,RS-2,B-1,B-2,B-3,B-4	WILLIAMSON	519	516
		CONTRACT NO. 78373		
		ILLINOIS	FED. AID PROJECT	

FINAL SURVEY		BY	DATE
	SURVEYED		
	PLOTTED		
NOTE BOOK	TEMPLATE		
	AREAS		
NO.	AREAS CHECKED		

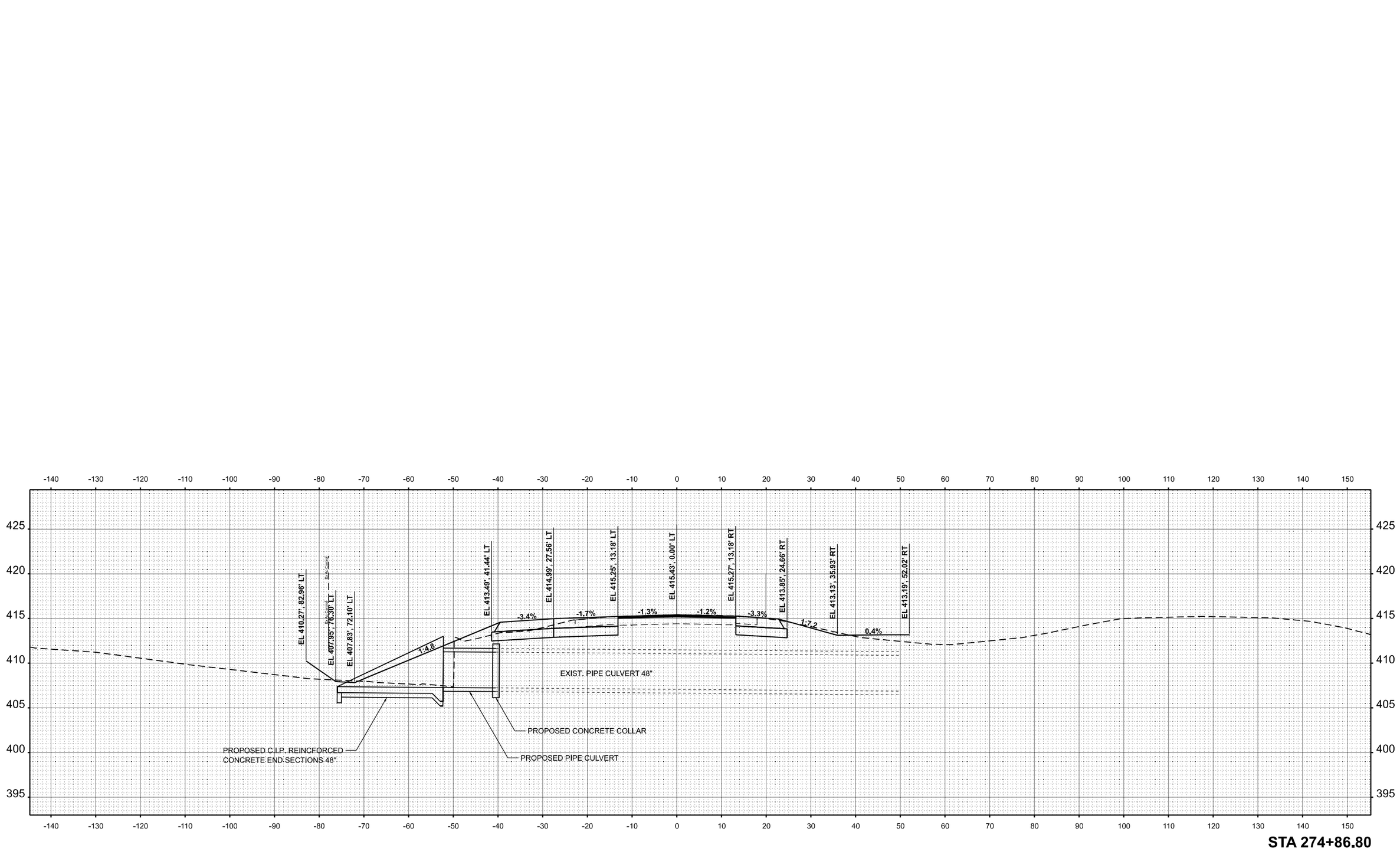

STA 274+86.80

ORIGINAL SURVEY		BY	DATE
	SURVEYED		
	PLOTTED		
NOTE BOOK	TEMPLATE		
	AREAS		
NO.	AREAS CHECKED		

MODEL: 13WB_6 - 275+21.33 R2 (Sheet)
FILE NAME: P:\5XX\560\X-5\1XX\5000 - IDOT PTB 200+/38 D9 IL 13 Crab Orchard Bridges\28-Trans\CAD\Project Drawings\D978373-ORD-XSec-Culvert WB Sta. 274+86.8.dgn

CIVIL DESIGN, INC.
WBE | DBE
EFFINGHAM, IL
LICENSE #184.003222

USER NAME = SBales	DESIGNED -	REVISED -
	DRAWN -	REVISED -
PLOT SCALE = 0.16666633 ' / In.	CHECKED -	REVISED -
PLOT DATE = 12/11/2024	DATE -	REVISED -

STATE OF ILLINOIS
DEPARTMENT OF TRANSPORTATION

CROSS SECTION – CULVERT AT WB STA. 274+86.80

SCALE: 1"=10' | SHEET 5 OF 7 SHEETS | STA.275+21.33 R2 TO STA.

F.A.P. RTE.	SECTION	COUNTY	TOTAL SHEETS	SHEET NO.
331	(1-4)R-5,RS-2,B-1,B-2,B-3,B-4	WILLIAMSON	519	517
		CONTRACT NO. 78373		
		ILLINOIS	FED. AID PROJECT	

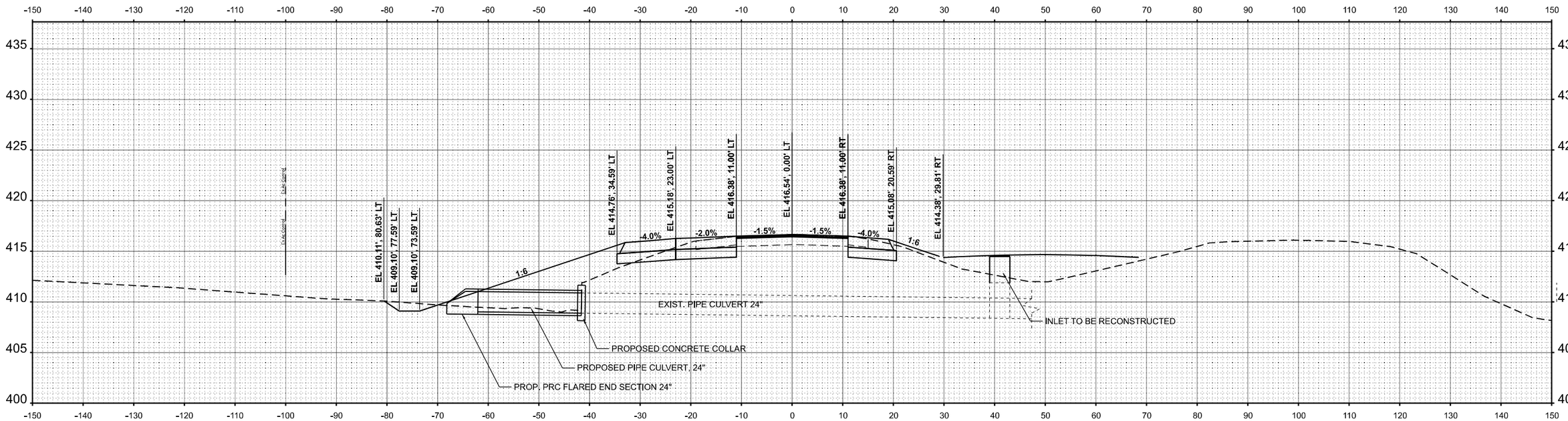

STA 283+02.85

FINAL SURVEY		BY	DATE
NOTE BOOK NO.	SURVEYED		
	PLOTTED		
	TEMPLATE		
	AREAS		
	AREAS CHECKED		

ORIGINAL SURVEY		BY	DATE
NOTE BOOK NO.	SURVEYED		
	PLOTTED		
	TEMPLATE		
	AREAS		
	AREAS CHECKED		

MODEL: 13WB_8 - 283+02.85 R2 [Sheet]
FILE NAME: P:\5XX\50XX-51XX\5000 - IDOT PTB 200-038 D9 IL 13 Crab Orchard Bridges\28-Trans\CAD\Project Drawings\D978373-ORD-XSec-Culvert WB Sta. 283+02.85.dgn

CIVIL DESIGN, INC.
WBE | DBE
EFFINGHAM, IL
LICENSE #184.003222

USER NAME = SBales	DESIGNED -	REVISED -	
	DRAWN -	REVISED -	
PLOT SCALE = 0.16666633 ' / in.	CHECKED -	REVISED -	
PLOT DATE = 12/11/2024	DATE -	REVISED -	

STATE OF ILLINOIS
DEPARTMENT OF TRANSPORTATION

CROSS SECTION – CULVERT AT WB STA. 283 + 02.85

SCALE: 1"=10' | SHEET 6 OF 7 SHEETS | STA. | TO STA.

F.A.P. RTE.	SECTION	COUNTY	TOTAL SHEETS	SHEET NO.
331	(1-4)R-5,RS-2,B-1,B-2,B-3,B-4	WILLIAMSON	519	518
		CONTRACT NO. 78373		
		ILLINOIS	FED. AID PROJECT	

FINAL SURVEY		BY	DATE
NOTE BOOK	SURVEYED		
	PLOTTED		
	TEMPLATE		
	AREAS		
NO.	AREAS CHECKED		

ORIGINAL SURVEY		BY	DATE
NOTE BOOK	SURVEYED		
	PLOTTED		
	TEMPLATE		
	AREAS		
NO.	AREAS CHECKED		

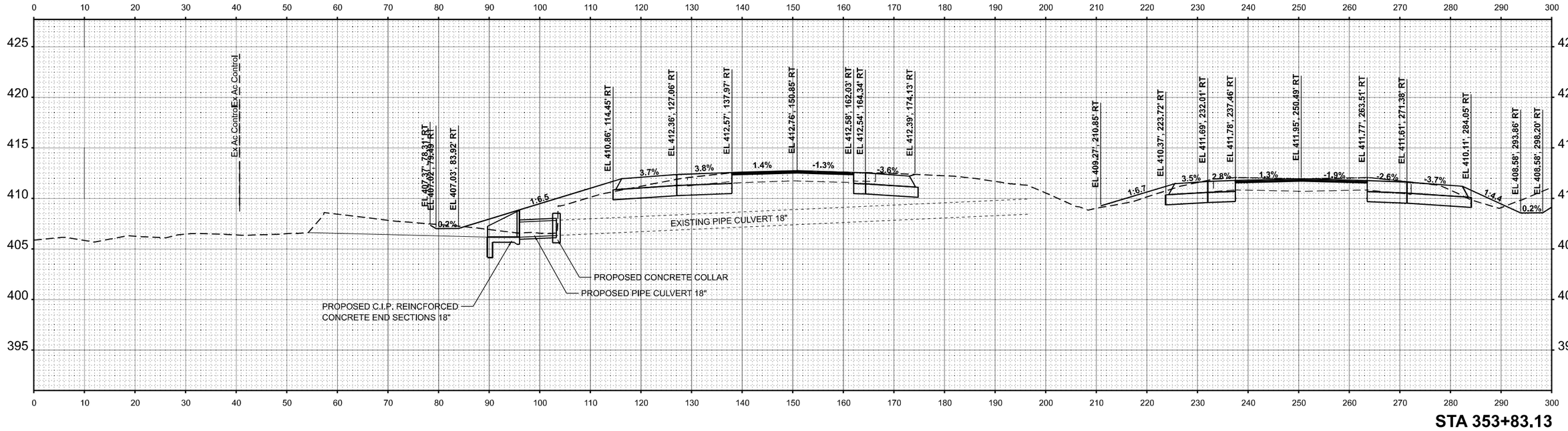

STA 353+83.13

MODEL: WB Sta. 353+88.13
FILE NAME: P:\5XX\50XX-51XX\5000 - IDOT PTB 200-038 D9 IL 13 Crab Orchard Bridges\28-Trans\CAD\Project Drawings\D978373-ORD-XSec-Culvert WB Sta. 353+88.13.dgn

CIVIL DESIGN, INC.
WBE | DBE
EFFINGHAM, IL
LICENSE #184.003222

USER NAME = SBales	DESIGNED -	REVISED -	
	DRAWN -	REVISED -	
PLOT SCALE = 0.16666633 ' / in.	CHECKED -	REVISED -	
PLOT DATE = 12/11/2024	DATE -	REVISED -	

STATE OF ILLINOIS
DEPARTMENT OF TRANSPORTATION

CROSS SECTION – CULVERT AT WB STA. 353 + 88.13

SCALE: 1"=10' | SHEET 7 OF 7 SHEETS | STA. TO STA.

F.A.P. RTE.	SECTION	COUNTY	TOTAL SHEETS	SHEET NO.
331	(1-4)R-5,RS-2,B-1,B-2,B-3,B-4	WILLIAMSON	519	519
		CONTRACT NO. 78373		
		ILLINOIS	FED. AID PROJECT	