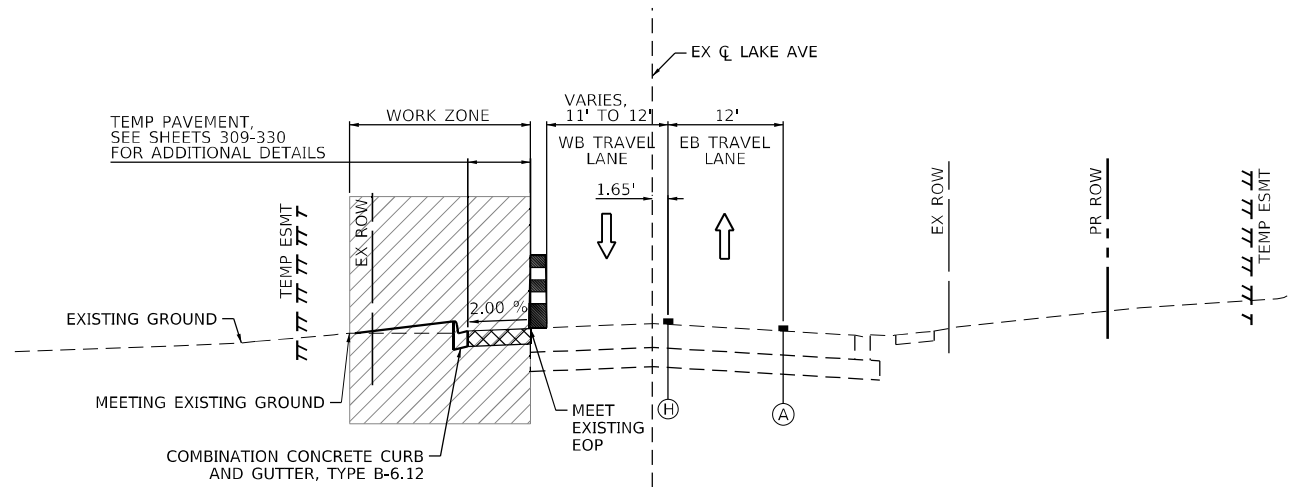
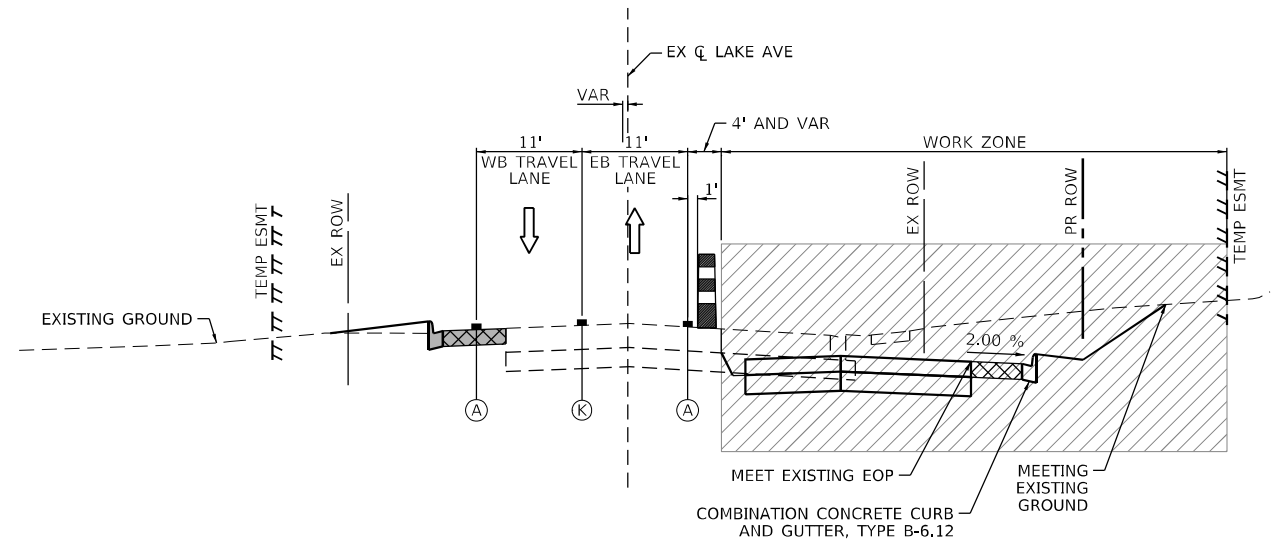


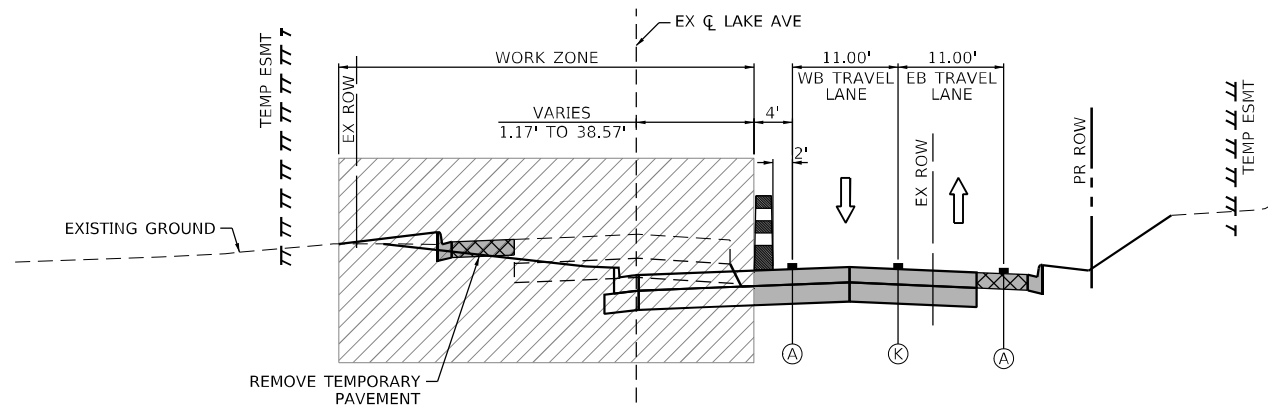
MODEL: Default  
FILE NAME: aecom-ar-jdw-bentley.com:aecon.dwg, 11-11-17 10:00 CAD03 SHEETS:CLUID:160X17.5HT-Stage1a-TypSec-06.dgn  
303 EAST WACKER DRIVE, SUITE 1400  
CHICAGO, IL 60601-5276  
PHONE: (312) 373-7700 FAX: (312) 373-6800



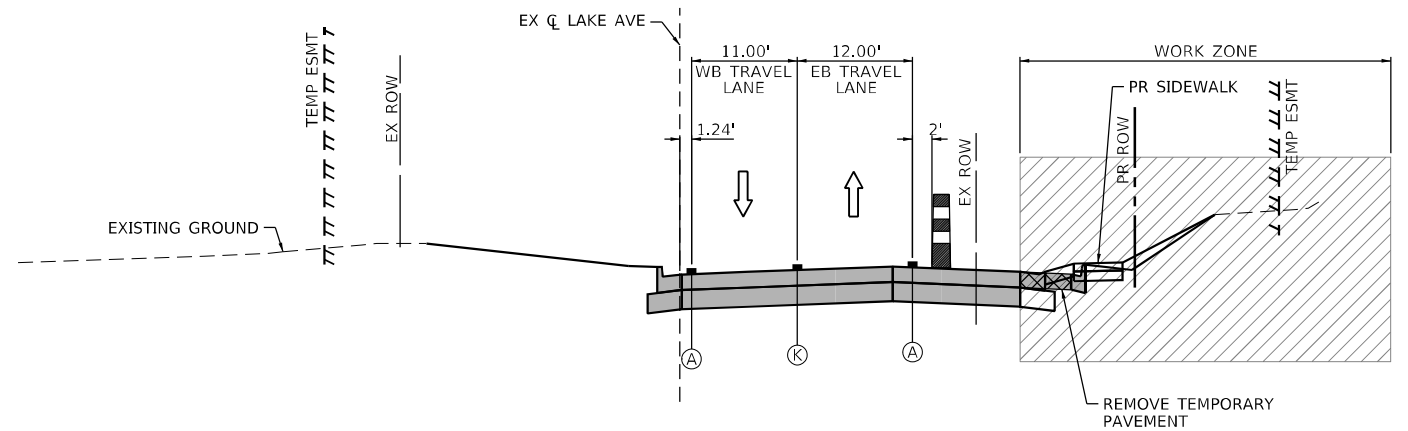
10 LAKE AVE PRESTAGE B TYPICAL SECTION  
(LOOKING EAST)



11 LAKE AVE STAGE 1A TYPICAL SECTION  
(LOOKING EAST)



12 LAKE AVE STAGE 1B TYPICAL SECTION  
(LOOKING EAST)



13 LAKE AVE STAGE 1C TYPICAL SECTION  
(LOOKING EAST)

MOT TYPICAL SECTION LEGEND:

- WORK ZONE
- TEMPORARY PAVEMENT
- EXISTING PAVEMENT
- COMPLETED PAVEMENT
- DIRECTION OF TRAFFIC



VERTICAL BARRICADE (50' C-C,  
25' ON CURVES AND 20' ON TAPERS)

TEMPORARY CONCRETE BARRIER  
WITH BARRIER WALL REFLECTOR,  
TYPE C PER STANDARDS 704001  
& 782006

TYPE II BARRICADES OR DRUMS

\* FROM PREVIOUS STAGE TO REMAIN

PROPOSED TEMP PAVEMENT MARKINGS AND TRAFFIC CONTROL DEVICES:

- TEMP PVT MK LINE 4 (SOLID WHITE)
- TEMP PVT MK LINE 4 (SOLID YELLOW)
- TEMP PVT MK LINE 6 (2' DASH 6' SKIP, WHITE)
- TEMP PVT MK LINE 4 (10' DASH 30' SKIP, WHITE)
- TEMP PVT MK LINE 4 (YELLOW AND SOLID YELLOW PAIRED @ 5 1/2 IN C-C)
- TEMP PVT MK LINE 6 (SOLID WHITE)
- TEMP PVT MK LINE 8 (SOLID WHITE)
- TEMP PVT MK LINE 12 (WHITE CHEVRONS @ 45°, 30' SPACING) (TYP)
- TEMP PVT MK LINE 24 (SOLID WHITE)
- LETTERS AND SYMBOLS
- TEMP PVT MK LINE 4 (DOUBLE YELLOW @ 11 IN C-C)



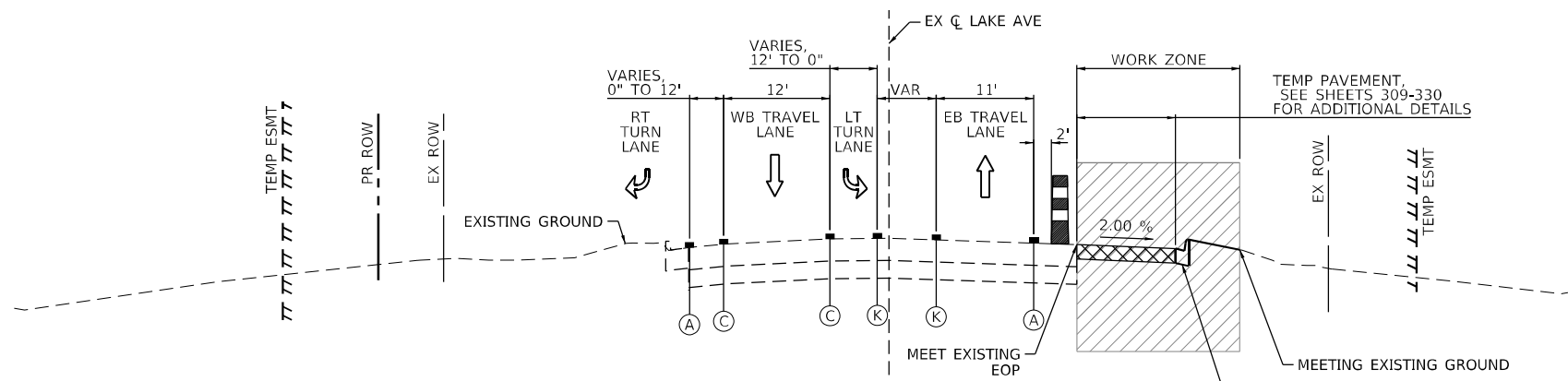
USER NAME = PIMSARNO	DESIGNED - PHP	REVISED -
	DRAWN - PHP	REVISED -
PLOT SCALE = 20,0000' / in.	CHECKED - TJW	REVISED -
PLOT DATE = 02/10/25	DATE - 02/06/2025	REVISED -

STATE OF ILLINOIS  
DEPARTMENT OF TRANSPORTATION

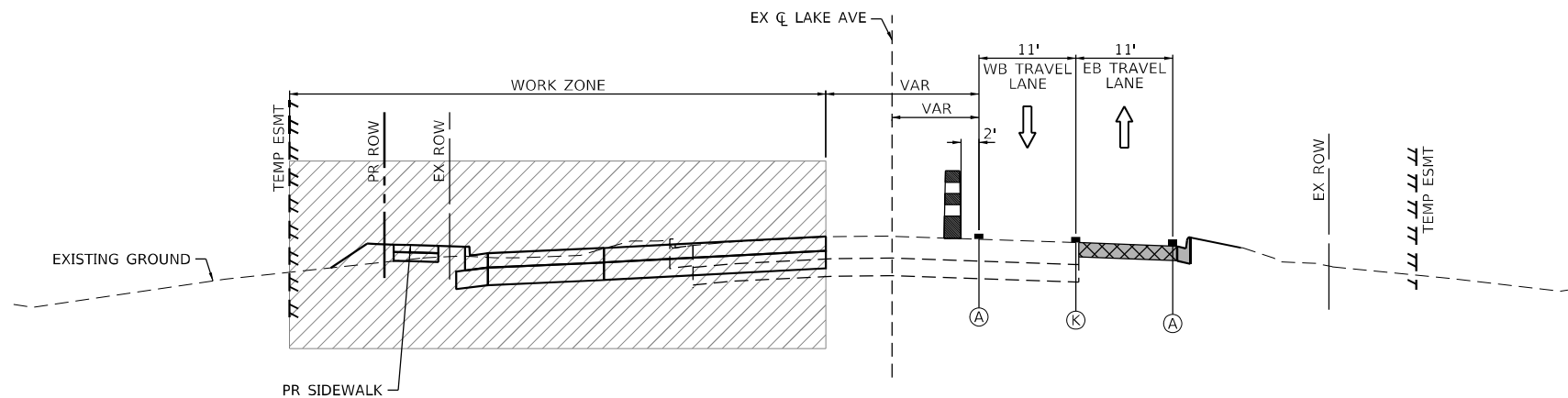
SUGGESTED STAGES OF CONSTRUCTION AND TRAFFIC CONTROL PLAN  
TYPICAL SECTIONS

SCALE: 1" = 10' SHEET 6 OF 10 SHEETS STA. TO STA.

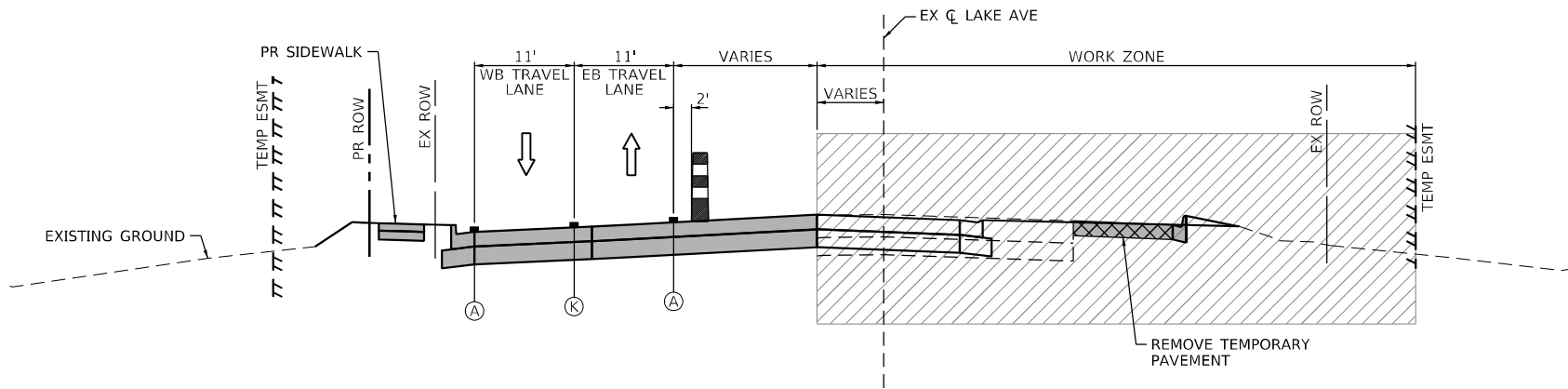
F.A.P. RTE.	SECTION	COUNTY	TOTAL SHEETS	SHEET NO.
326	2024-1052-N,C,SW,FL	MCHENRY	941	201
CONTRACT NO. 62X94				
ILLINOIS FED. AID PROJECT				



14 LAKE AVE PRESTAGE B TYPICAL SECTION  
(LOOKING EAST)



15 LAKE AVE STAGE 1A AND 1B TYPICAL SECTION  
(LOOKING EAST)



16 LAKE AVE STAGE 1C TYPICAL SECTION  
(LOOKING EAST)

MOT TYPICAL SECTION LEGEND:

- WORK ZONE
- TEMPORARY PAVEMENT
- EXISTING PAVEMENT
- COMPLETED PAVEMENT
- DIRECTION OF TRAFFIC



VERTICAL BARRICADE (50' C-C,  
25' ON CURVES AND 20' ON TAPERS)

TEMPORARY CONCRETE BARRIER  
WITH BARRIER WALL REFLECTOR,  
TYPE C PER STANDARDS 704001  
& 782006

TYPE II BARRICADES OR DRUMS

\* FROM PREVIOUS STAGE TO REMAIN

PROPOSED TEMP PAVEMENT MARKINGS AND TRAFFIC CONTROL DEVICES:

- (A) TEMP PVT MK LINE 4 (SOLID WHITE)
- (B) TEMP PVT MK LINE 4 (SOLID YELLOW)
- (C) TEMP PVT MK LINE 6 (2' DASH 6' SKIP, WHITE)
- (D) TEMP PVT MK LINE 4 (10' DASH 30' SKIP, WHITE)
- (E) TEMP PVT MK LINE 4 (YELLOW AND SOLID YELLOW PAIRED @ 5 1/2 IN C-C)
- (F) TEMP PVT MK LINE 6 (SOLID WHITE)
- (G) TEMP PVT MK LINE 8 (SOLID WHITE)
- (H) TEMP PVT MK LINE 12 (WHITE CHEVRONS @ 45°, 30' SPACING) (TYP)
- (I) TEMP PVT MK LINE 24 (SOLID WHITE)
- (J) LETTERS AND SYMBOLS
- (K) TEMP PVT MK LINE 4 (DOUBLE YELLOW @ 11 IN C-C)



USER NAME = PIMSARNO  
PLOT SCALE = 20,0000 \* / in.  
PLOT DATE = 02/10/25

DESIGNED - PHP  
DRAWN - PHP  
CHECKED - TJW  
DATE - 02/06/2025

REVISED -  
REVISED -  
REVISED -  
REVISED -

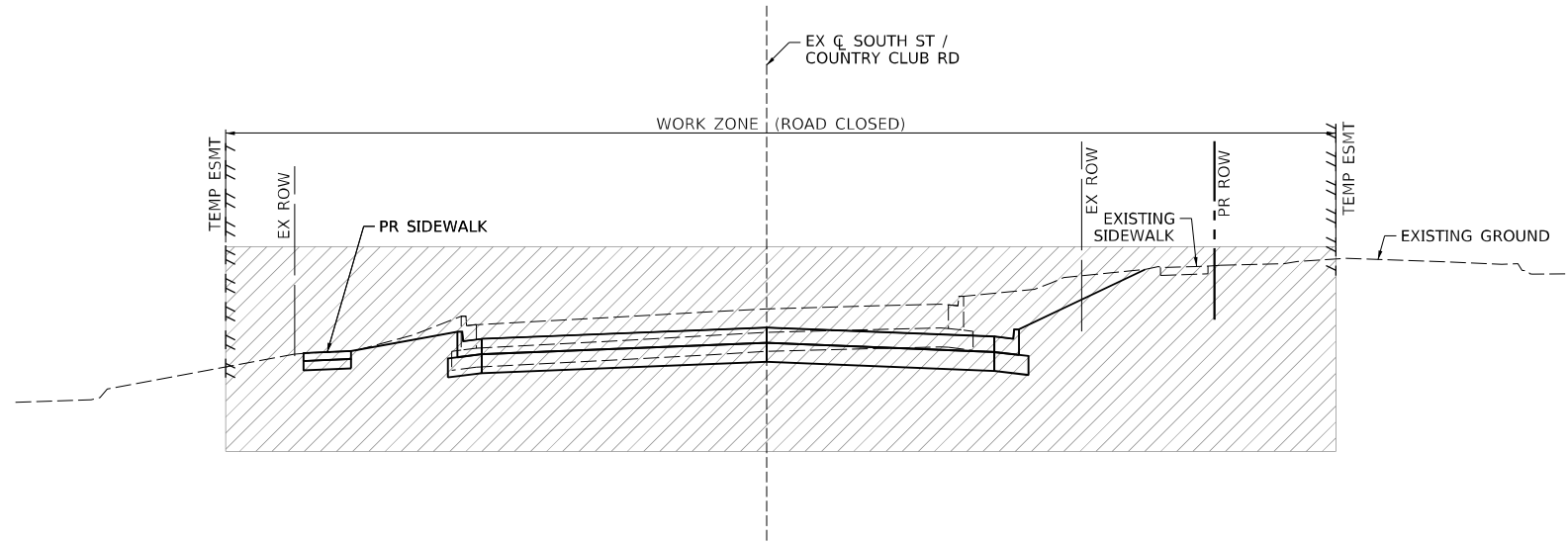
STATE OF ILLINOIS  
DEPARTMENT OF TRANSPORTATION

SUGGESTED STAGES OF CONSTRUCTION AND TRAFFIC CONTROL PLAN  
TYPICAL SECTIONS

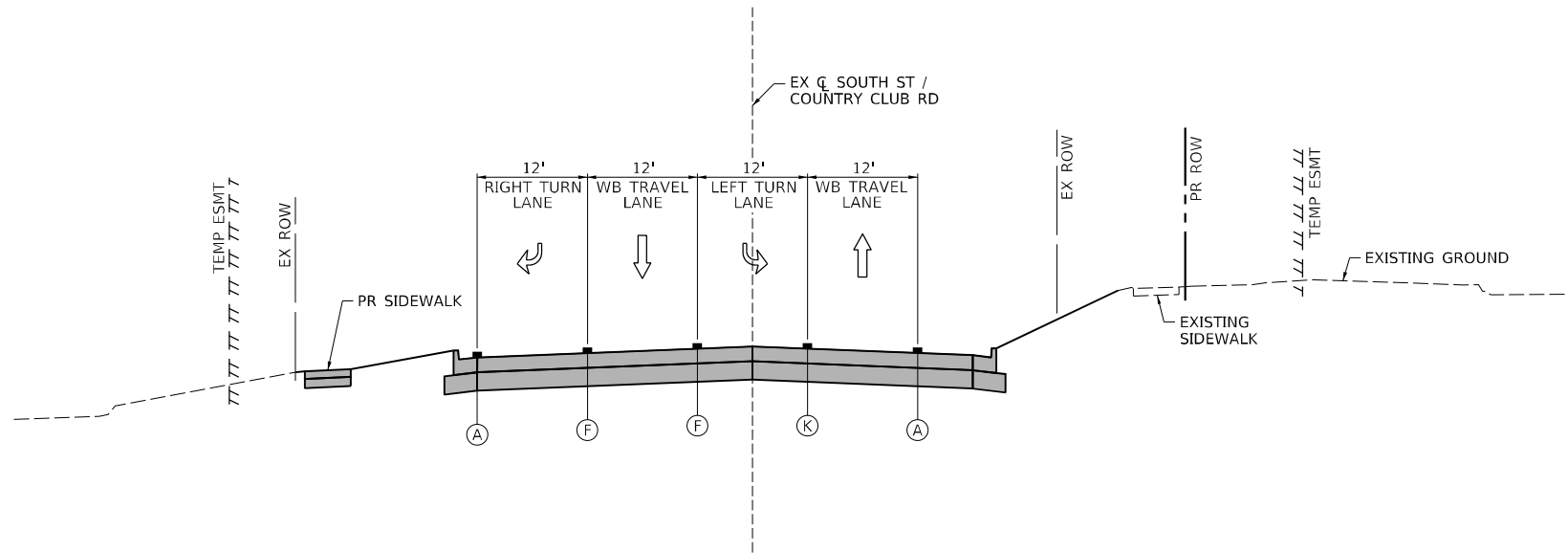
SCALE: 1" = 10' SHEET 7 OF 10 SHEETS STA. TO STA.

F.A.P. RTE.	SECTION	COUNTY	TOTAL SHEETS	SHEET NO.
326	2024-1052-N,C,SW,FL	MCHENRY	941	202
CONTRACT NO. 62X94				
ILLINOIS FED. AID PROJECT				





17 COUNTRY CLUB ROAD STAGE 1B TYPICAL SECTION  
AND E. SOUTH STREET STAGE 2A TYPICAL SECTION  
(LOOKING EAST)



18 COUNTRY CLUB RD STAGE 1C, 2B AND 3 TYPICAL SECTION  
(LOOKING EAST)

**MOT TYPICAL SECTION LEGEND:**

- WORK ZONE
- TEMPORARY PAVEMENT
- EXISTING PAVEMENT
- COMPLETED PAVEMENT
- DIRECTION OF TRAFFIC



TEMPORARY CONCRETE BARRIER  
WITH BARRIER WALL REFLECTOR,  
TYPE C PER STANDARDS 704001  
& 782006



TYPE II BARRICADES OR DRUMS

\* FROM PREVIOUS STAGE TO REMAIN

**PROPOSED TEMP PAVEMENT MARKINGS AND TRAFFIC CONTROL DEVICES:**

- (A) TEMP PVT MK LINE 4 (SOLID WHITE)
- (B) TEMP PVT MK LINE 4 (SOLID YELLOW)
- (C) TEMP PVT MK LINE 6 (2' DASH 6' SKIP, WHITE)
- (D) TEMP PVT MK LINE 4 (10' DASH 30' SKIP, WHITE)
- (E) TEMP PVT MK LINE 4 (YELLOW AND SOLID YELLOW PAIRED @ 5 1/2 IN C-C)
- (F) TEMP PVT MK LINE 6 (SOLID WHITE)
- (G) TEMP PVT MK LINE 8 (SOLID WHITE)
- (H) TEMP PVT MK LINE 12 (WHITE CHEVRONS @ 45°, 30' SPACING) (TYP)
- (I) TEMP PVT MK LINE 24 (SOLID WHITE)
- (J) LETTERS AND SYMBOLS
- (K) TEMP PVT MK LINE 4 (DOUBLE YELLOW @ 11 IN C-C)



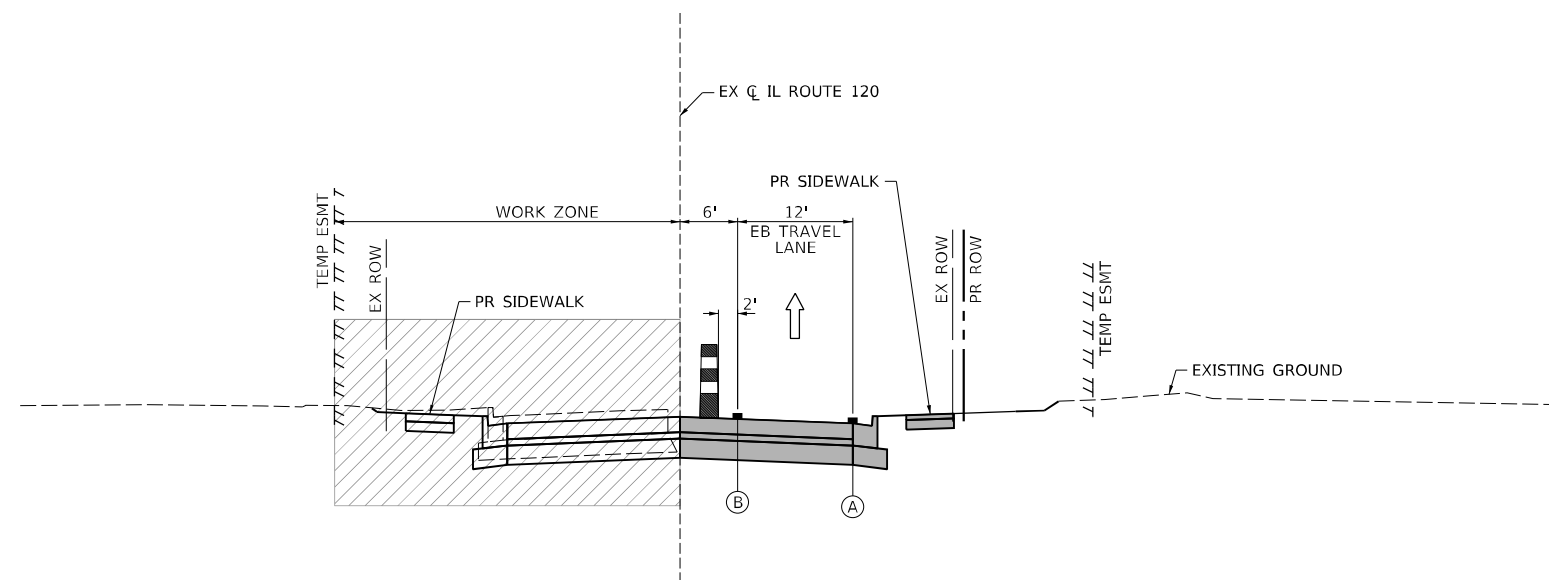
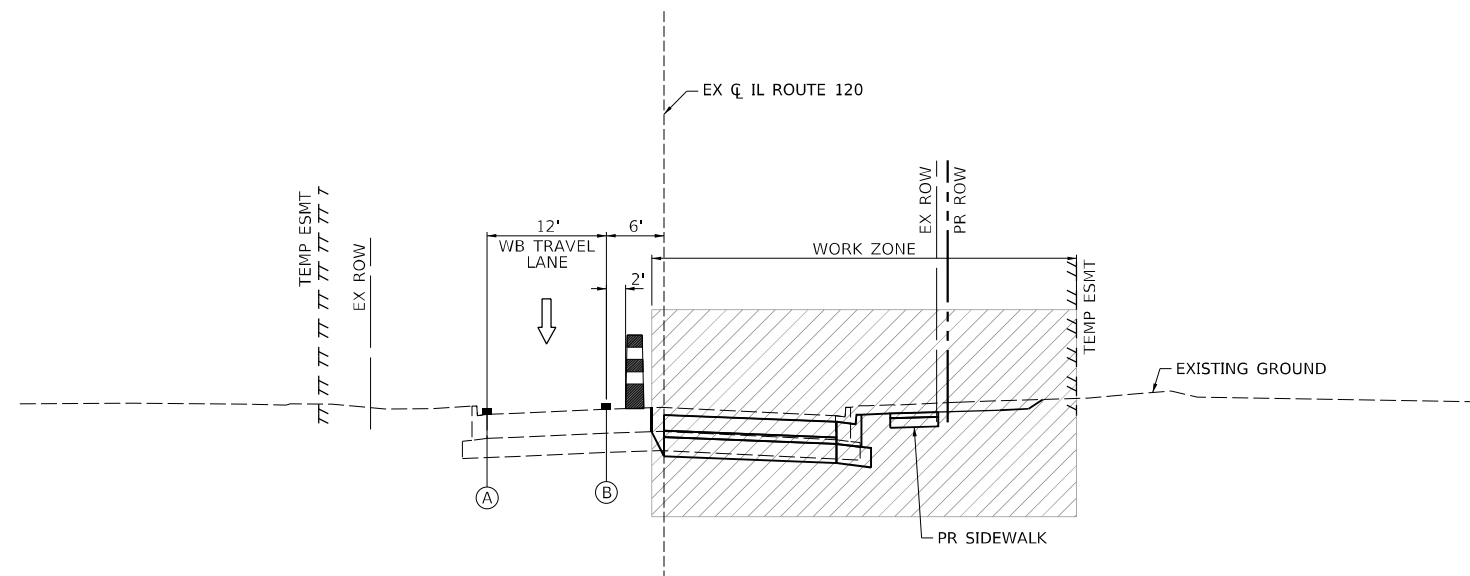
USER NAME	= muniza	DESIGNED	- PHP	REVISED	-
		DRAWN	- PHP	REVISED	-
PLOT SCALE	= 20,000 ' / in.	CHECKED	- TJW	REVISED	-
PLOT DATE	= 2/7/2025	DATE	- 02/06/2025	REVISED	-

STATE OF ILLINOIS  
DEPARTMENT OF TRANSPORTATION

**SUGGESTED STAGES OF CONSTRUCTION AND TRAFFIC CONTROL PLAN**  
**TYPICAL SECTIONS**









SCALE: 1" = 10' SHEET 8 OF 10 SHEETS STA. TO STA.

F.A.P. RTE.	SECTION	COUNTY	TOTAL SHEETS	SHEET NO.
326	2024-1052-N,C,SW,FL	MCHENRY	941	203
CONTRACT NO. 62X94				
ILLINOIS FED. AID PROJECT				



**19 IL ROUTE 120 STAGE 1A TYPICAL SECTION  
(LOOKING EAST)**

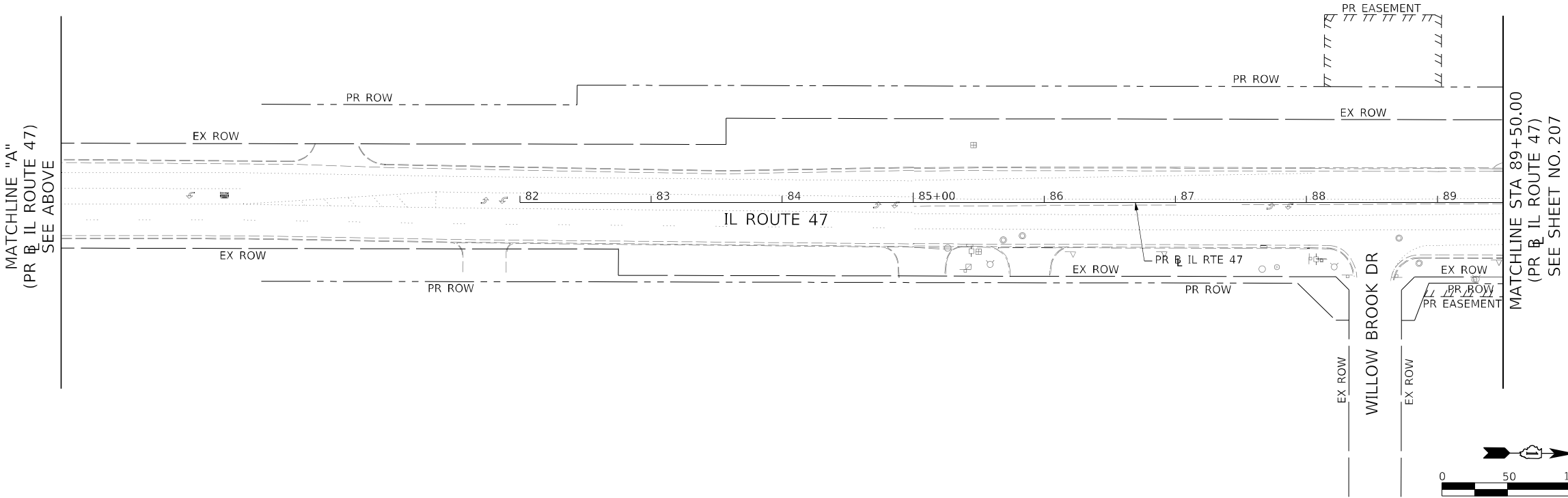
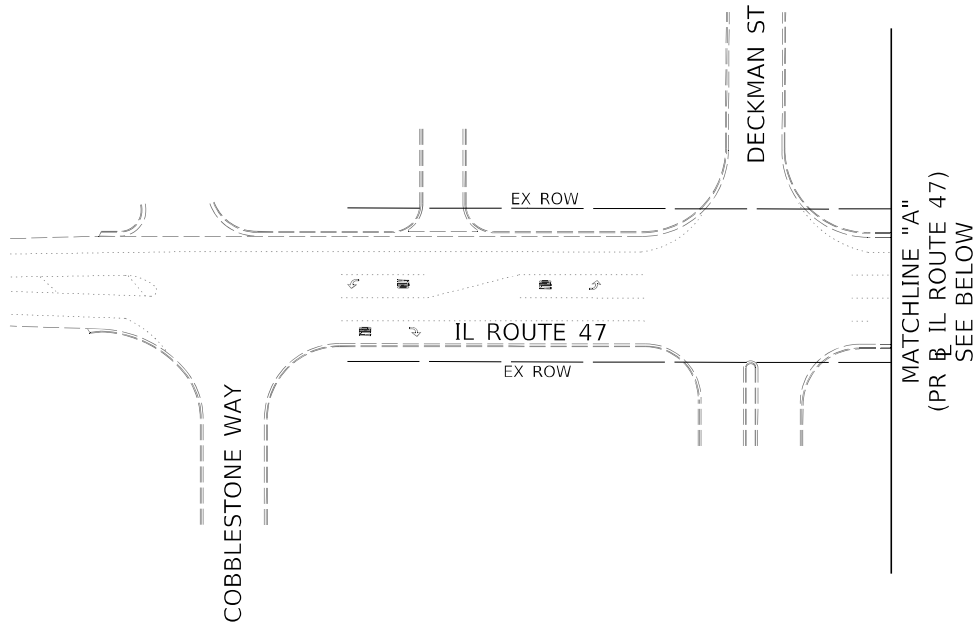
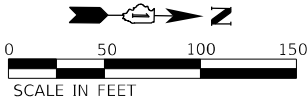
**20 IL ROUTE 120 STAGE 1B TYPICAL SECTION  
(LOOKING EAST)**

<b>TOT TYPICAL SECTION LEGEND:</b>			 WORK ZONE			 TEMPORARY PAVEMENT			 EXISTING PAVEMENT			 COMPLETED PAVEMENT			 DIRECTION OF TRAFFIC			 VERTICAL BARRICADE (50' C-C, 25' ON CURVES AND 20' ON TAPERS)			 TEMPORARY CONCRETE BARRIER WITH BARRIER WALL REFLECTOR, TYPE C PER STANDARDS 704001 & 782006			 TYPE II BARRICADES OR DRUMS			* FROM PREVIOUS STAGE TO REMAIN			<b>PROPOSED TEMP PAVEMENT MARKINGS AND TRAFFIC CONTROL DEVICES:</b> <div><div><div><div><div>A</div><div>TEMP PVT MK LINE 4 (SOLID WHITE)</div></div><div><div>B</div><div>TEMP PVT MK LINE 4 (SOLID YELLOW)</div></div><div><div>C</div><div>TEMP PVT MK LINE 6 (2' DASH 6' SKIP, WHITE)</div></div><div><div>D</div><div>TEMP PVT MK LINE 4 (10' DASH 30' SKIP, WHITE)</div></div></div><div><div>E</div><div>TEMP PVT MK LINE 4 (YELLOW AND SOLID YELLOW PAIRED @ 5½ IN C-C)</div></div><div><div>F</div><div>TEMP PVT MK LINE 6 (SOLID WHITE)</div></div><div><div>G</div><div>TEMP PVT MK LINE 8 (SOLID WHITE)</div></div><div><div>H</div><div>TEMP PVT MK LINE 12 (WHITE CHEVRONS @ 45°, 30' SPACING) (TYP)</div></div></div><div><div>I</div><div>TEMP PVT MK LINE 24 (SOLID WHITE)</div></div><div><div>J</div><div>LETTERS AND SYMBOLS</div></div><div><div>K</div><div>TEMP PVT MK LINE 4 (DOUBLE YELLOW @ 11 IN C-C)</div></div></div>													
DESIGNED - PHP			REVISED -			<div>STATE OF ILLINOIS DEPARTMENT OF TRANSPORTATION</div>																		SUGGESTED STAGES OF CONSTRUCTION AND TRAFFIC CONTROL PLAN TYPICAL SECTIONS												F.A.P. RTE.	SECTION		COUNTY	TOTAL SHEETS	SHEET NO.		
DRAWN - PHP			REVISED -																					326	2024-1052-N,C,SW,FL		MCHENRY	941	204														
CHECKED - TJW			REVISED -																																	CONTRACT NO. 62X94							
DATE - 02/06/2025			REVISED -																																								
																								SCALE: 1" = 10'					SHEET 9 OF 10 SHEETS STA.					TO STA.					ILLINOIS FED. AID PROJECT				



NOTES:

1. AT A MINIMUM, THE STORM SEWER AND DRAINAGE APPURTENANCES SHOWN WITHIN WORK ZONE PATTERNING WILL BE CONSTRUCTED IN THIS STAGE. OTHER DRAINAGE SCOPE IS SHOWN HERE FOR REFERENCE. ADDITIONAL DRAINAGE WORK MAY BE PERFORMED AT THE CONTRACTOR'S DISCRETION, IF SO ALLOWED BY THE ENGINEER.
2. STORM SEWER CONNECTIONS ACROSS EXISTING PAVEMENT IN THIS STAGE WILL BE CONSTRUCTED USING SHORT-TERM LANE CLOSURES AND/OR TRAFFIC SHIFTS. REFER TO IDOT STDs 701301 AND 701502.
3. WHERE TEMPORARY PAVEMENT INSTALLED, INSTALL TEMPORARY 4 INCH EARTHEN BERM TO FORCE ROADWAY RUNOFF TO TEMPORARY INLETS.



PRESTAGE MOT LEGEND:

- INLET
- MANHOLE
- DRAINAGE PIPE

MOT LEGEND:

- WORK ZONE
- TEMPORARY PAVEMENT
- TEMPORARY PAVEMENT INSTALLED IN PRIOR STAGES
- BARRICADE TYPE III
- DIRECTION OF TRAFFIC
- IMPACT ATTENUATORS (FULLY REDIRECTIVE, NARROW), TEST LEVEL 2

- TEMPORARY CONCRETE BARRIER
- CONES, DRUMS OR BARRICADES
- ARROW BOARD
- SIGN
- FROM PREVIOUS STAGE TO REMAIN
- TEMP PVT MK - PAINT
- PAVT MARK TAPE T3
- CLASS D PATCHES, SEE SCHEDULE FOR TYPES AND THICKNESS

NOTES:

- 1) ALL STATIONS AND OFFSETS ARE MEASURED FROM PR IL ROUTE 47 UNLESS OTHERWISE NOTED.
- 2) FOR TEMPORARY PAVEMENT LAYOUT AND, DETAILS, SEE SHEETS 309 TO 330.

PROPOSED TEMP PAVEMENT MARKINGS AND TRAFFIC CONTROL DEVICES:

- |   |  |   |
|---|--|---|
| A LINE 4 (SOLID WHITE)  | G LINE 8 (SOLID WHITE)   | B REL TEMP CONC BARRIER ALONG LANE LINE OR @ 8:1 ON TAPERS UNLESS OTHERWISE NOTED |
| B LINE 4 (SOLID YELLOW)   | H LINE 12 (WHITE CHEVRONS @ 45° OR DIAGONALS, 30' SPACING, YELLOW DIAGONALS IN PAINTED MEDIAN) (TYP) | C PINNING TEMPORARY CONCRETE BARRIER  |
| C LINE 6 (2' DASH 6' SKIP, WHITE)   | I LINE 24 (SOLID WHITE)  | D IMPACT ATTENUATOR, TEMPORARY, TEST LEVEL 2                                      |
| D LINE 4 (10' DASH 30' SKIP, WHITE)   | J LETTERS AND SYMBOLS  | E IMPACT ATTENUATOR, RELOCATE   |
| E LINE 4 (10' DASH 30' SKIP, YELLOW AND SOLID YELLOW PAIRED @ 5 1/2 IN C-C) | K LINE 4 (DOUBLE YELLOW @ 11 IN C-C)   | F EXISTING PAVEMENT MARKING   |
| F LINE 6 (SOLID WHITE)  | A TEMP CONC BARRIER ALONG LANE LINE OR @ 8:1 ON TAPERS UNLESS OTHERWISE NOTED                        |   |



USER NAME	= muniza	DESIGNED	-	PHP	REVISED	-
		DRAWN	-	PHP	REVISED	-
PLOT SCALE	= 100,0000 ' / in.	CHECKED	-	TJW	REVISED	-
PLOT DATE	= 2/12/2025	DATE	-	02/06/2025	REVISED	-

STATE OF ILLINOIS  
DEPARTMENT OF TRANSPORTATION

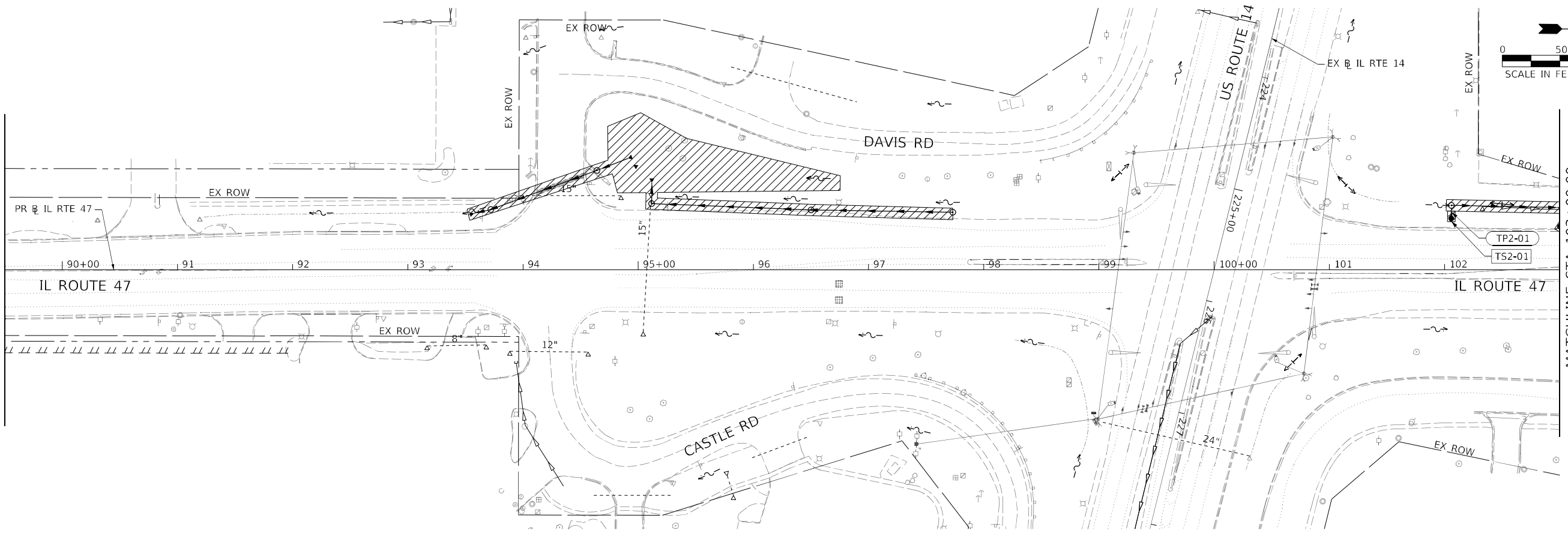
SUGGESTED STAGES OF CONSTRUCTION AND TRAFFIC CONTROL PLAN  
IL ROUTE 47 – PRESTAGE A

SCALE: 1" = 50' SHEET 1 OF 11 SHEETS STA. TO STA. 89+50.00

F.A.P. RTE.	SECTION	COUNTY	TOTAL SHEETS	SHEET NO.
326	2024-1052-N,C,SW,FL	MCHENRY	941	206
				CONTRACT NO. 62X94
				ILLINOIS FED. AID PROJECT

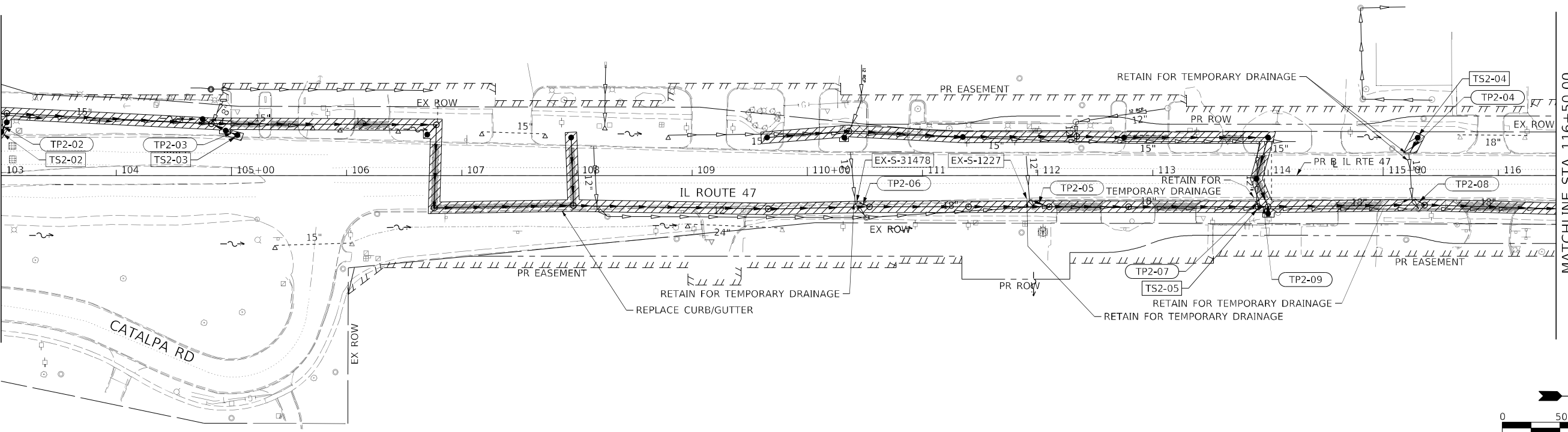
MODEL: Default  
FILE: \\miller-prod\ascom\pawson\lucy\com\AECOM\_D521\_ILA\_20210\Documents\60622011-IL-47\000-CAD\010\_CAD\03\_SHEETS\CHUD\160X175-in-Scale\Pre-stage\_A-02.dgn

MATCHLINE STA 89+50.00  
(PR & IL RTE 47)  
SEE SHEET NO. 206



MATCHLINE STA 103+00.00  
(PR & IL RTE 47)  
SEE BELOW

MATCHLINE STA 103+00.00  
(PR & IL RTE 47)  
SEE ABOVE



MATCHLINE STA 116+50.00  
(PR & IL RTE 47)  
SEE SHEET NO. 208

**PRESTAGE MOT LEGEND:**

- INLET
- MANHOLE
- DRAINAGE PIPE

**MOT LEGEND:**

- WORK ZONE
- TEMPORARY PAVEMENT
- TEMPORARY PAVEMENT INSTALLED IN PRIOR STAGES
- BARRICADE TYPE III
- DIRECTION OF TRAFFIC
- IMPACT ATTENUATORS (FULLY REDIRECTIVE, NARROW), TEST LEVEL 2

- TEMPORARY CONCRETE BARRIER CONES, DRUMS OR BARRICADES
- ARROW BOARD
- SIGN
- FROM PREVIOUS STAGE TO REMAIN
- TEMP PVT MK - PAINT
- PAVT MARK TAPE T3
- CLASS D PATCHES, SEE SCHEDULE FOR TYPES AND THICKNESS

**NOTES:**

- ALL STATIONS AND OFFSETS ARE MEASURED FROM PR & IL RTE 47 UNLESS OTHERWISE NOTED.
- FOR TEMPORARY PAVEMENT LAYOUT AND, DETAILS, SEE SHEETS 309 TO 330.

**PROPOSED TEMP PAVEMENT MARKINGS AND TRAFFIC CONTROL DEVICES:**

- |   |  |   |
|---|--|---|
| A LINE 4 (SOLID WHITE)  | G LINE 8 (SOLID WHITE)   | B REL TEMP CONC BARRIER ALONG LANE LINE OR @ 8:1 ON TAPERS UNLESS OTHERWISE NOTED |
| B LINE 4 (SOLID YELLOW)   | H LINE 12 (WHITE CHEVRONS @ 45° OR DIAGONALS, 30' SPACING, YELLOW DIAGONALS IN PAINTED MEDIAN) (TYP) | C PINNING TEMPORARY CONCRETE BARRIER  |
| C LINE 6 (2' DASH 6' SKIP, WHITE)   | I LINE 24 (SOLID WHITE)  | D IMPACT ATTENUATOR, TEMPORARY, TEST LEVEL 2                                      |
| D LINE 4 (10' DASH 30' SKIP, WHITE)   | J LETTERS AND SYMBOLS  | E IMPACT ATTENUATOR, RELOCATE   |
| E LINE 4 (10' DASH 30' SKIP, YELLOW AND SOLID YELLOW PAIRED @ 5 1/2 IN C-C) | K LINE 4 (DOUBLE YELLOW @ 11 IN C-C)   | F EXISTING PAVEMENT MARKING   |
| F LINE 6 (SOLID WHITE)  | A TEMP CONC BARRIER ALONG LANE LINE OR @ 8:1 ON TAPERS UNLESS OTHERWISE NOTED                        |   |



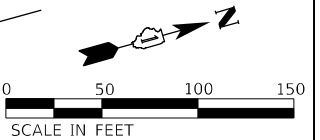
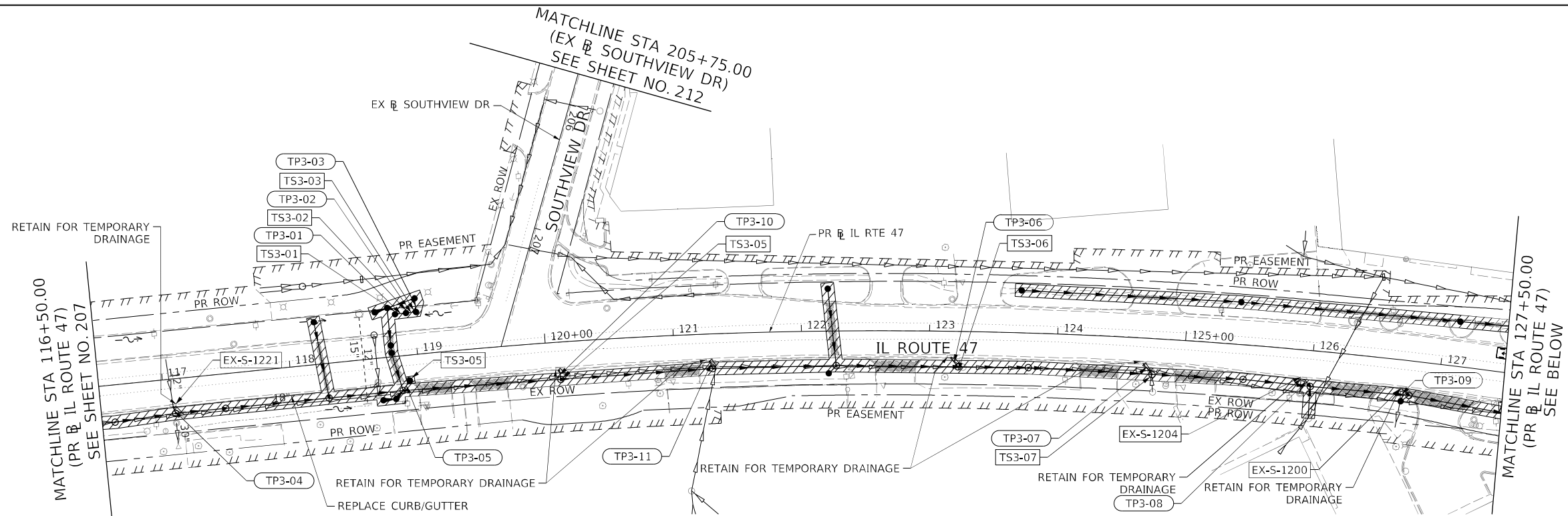
USER NAME	= muniza	DESIGNED	- PHP	REVISED	-
		DRAWN	- PHP	REVISED	-
PLOT SCALE	= 100,0000 ' / in.	CHECKED	- TJW	REVISED	-
PLOT DATE	= 2/12/2025	DATE	- 02/06/2025	REVISED	-

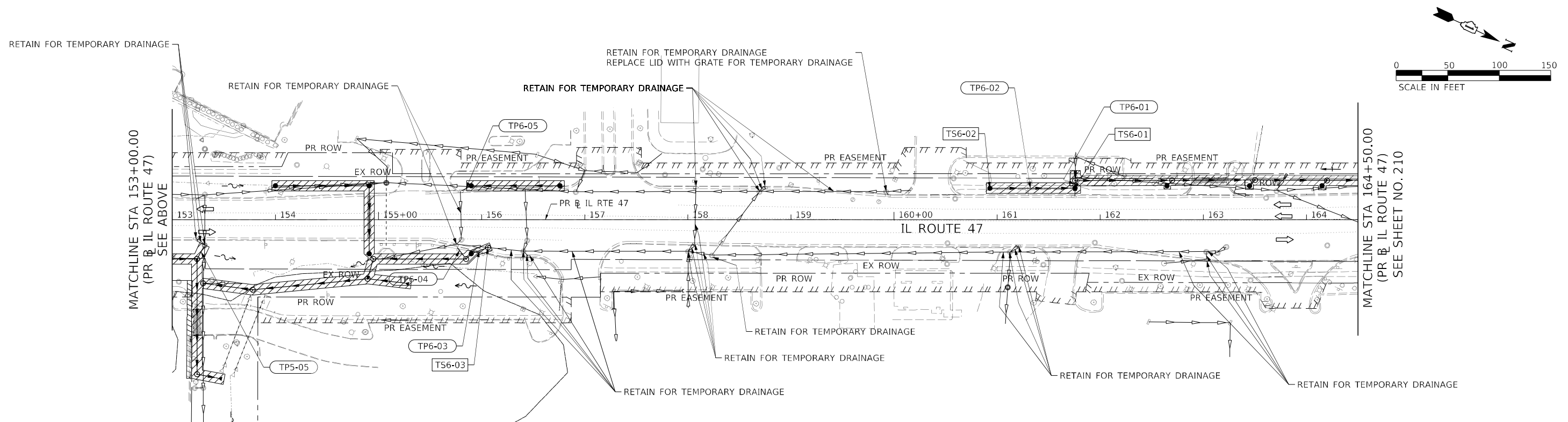
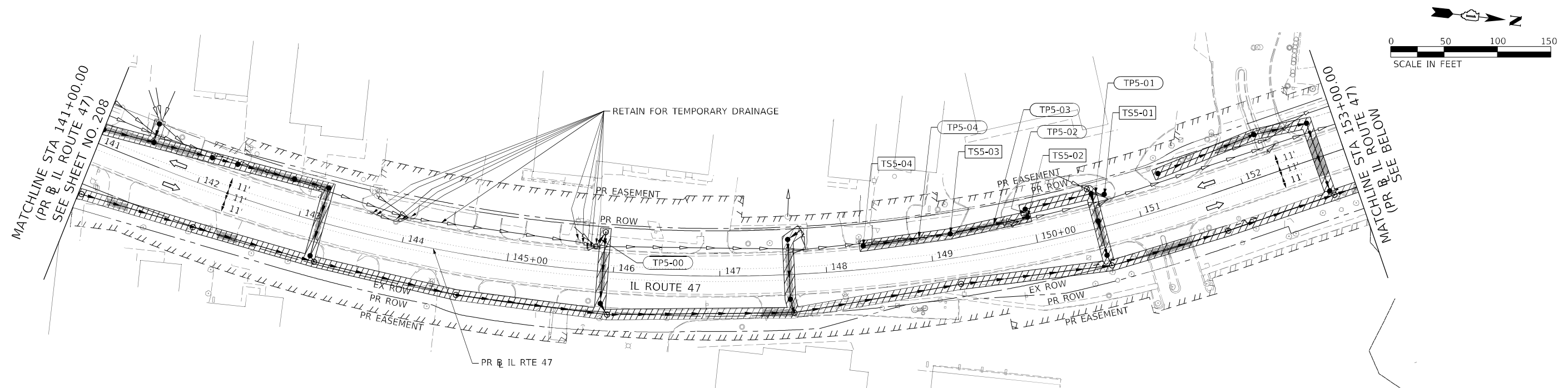
STATE OF ILLINOIS  
DEPARTMENT OF TRANSPORTATION

SUGGESTED STAGES OF CONSTRUCTION AND TRAFFIC CONTROL PLAN  
IL ROUTE 47 – PRESTAGE A

SCALE: 1" = 50'    SHEET 2 OF 11 SHEETS    STA. 89+50.00    TO STA. 116+50.00

F.A.P. RTE.	SECTION	COUNTY	TOTAL SHEETS	SHEET NO.
326	2024-1052-N,C,SW,FL	MCHENRY	941	207
CONTRACT NO. 62X94				
ILLINOIS    FED. AID PROJECT				



















**PRESTAGE MOT LEGEND:**

- INLET  
 ⊙ MANHOLE  
 — DRAINAGE PIPE

**MOT LEGEND:**

- |   |   |
|---|---|
|  | WORK ZONE   |
|  | TEMPORARY PAVEMENT  |
|  | TEMPORARY PAVEMENT INSTALLED<br>IN PRIOR STAGES                 |
|  | BARRICADE TYPE III  |
|  | DIRECTION OF TRAFFIC  |
|  | IMPACT ATTENUATORS (FULLY<br>REDIRECTIVE, NARROW), TEST LEVEL 2 |

- |   |   |   |
|---|---|---|
|  | TEMPORARY CONCRETE BARRIER                            | <p><b>NOTES:</b></p> <p>1) ALL STATIONS AND DISTANCES SHALL BE NOTED.</p> <p>2) FOR TEMPORARY BARRICADES, SEE SCHEDULE FOR DETAILS.</p> |
|  | CONES, DRUMS OR BARRICADES                            |   |
|  | ARROW BOARD   |   |
|  | SIGN  |   |
|  | FROM PREVIOUS STAGE TO REMAIN                         |   |
|  | TEMP PVT MK - PAINT                                   |   |
|  | PAVT MARK TAPE T3                                     |   |
|  | CLASS D PATCHES, SEE SCHEDULE FOR TYPES AND THICKNESS |   |

**NOTES:**

- 1) ALL STATIONS AND OFFSETS ARE MEASURED FROM PR 6 IL ROUTE 47 UNLESS OTHERWISE NOTED.
- 2) FOR TEMPORARY PAVEMENT LAYOUT AND, DETAILS, SEE SHEETS 309 TO 330.

**PROPOSED TEMP PAVEMENT MARKINGS AND TRAFFIC CONTROL DEVICES:**

- |   |  |   |                                    |   |  |
|---|--|---|------------------------------------|---|--|
| A | LINE 4 (SOLID WHITE)   | G | LINE 8 (SOLID WHITE)               | B | REL TEMP CONC BARRIER ALONG LANE           |
| B | LINE 4 (SOLID YELLOW)  | H | LINE 12 (WHITE CHEVRONS @ 45°      |   | LINE OR @ 8:1 ON TAPERS UNLESS             |
| C | LINE 6 (2' DASH 6' SKIP, WHITE)  |   | OR DIAGONALS, 30' SPACING, YELLOW  |   | OTHERWISE NOTED                            |
|   |  | I | DIAGONALS IN PAINTED MEDIAN) (TYP) | C | PINNING TEMPORARY CONCRETE                 |
| D | LINE 4 (10' DASH 30' SKIP, WHITE)                                      | J | LINE 24 (SOLID WHITE)              |   | BARRIER                                    |
| E | LINE 4 (10' DASH 30' SKIP, YELLOW AND SOLID YELLOW PAIRED @ 5½ IN C-C) | K | LETTERS AND SYMBOLS                | D | IMPACT ATTENUATOR, TEMPORARY, TEST LEVEL 2 |
|   |  | A | LINE 4 (DOUBLE YELLOW @ 11 IN C-C) | E | IMPACT ATTENUATOR, RELOCATE                |
| F | LINE 6 (SOLID WHITE)   |   | TEMP CONC BARRIER ALONG LANE       | F | EXISTING PAVEMENT MARKING                  |
|   |  |   | LINE OR @ 8:1 ON TAPERS UNLESS     |   |  |
|   |  |   | OTHERWISE NOTED                    |   |  |

USER NAME	= muniza
-----------	----------

DESIGNED -	PHP	REVISED -
DRAWN -	PHP	REVISED -
CHECKED -	TJW	REVISED -
DATE -	02/06/2025	REVISED -

REVISED	-
REVISED	-
REVISED	-
REVISED	-

**STATE OF ILLINOIS**  
**DEPARTMENT OF TRANSPORTATION**

**SUGGESTED STAGES OF CONSTRUCTION AND TRAFFIC CONTROL PLAN**  
**IL ROUTE 47 – PRESTAGE A**

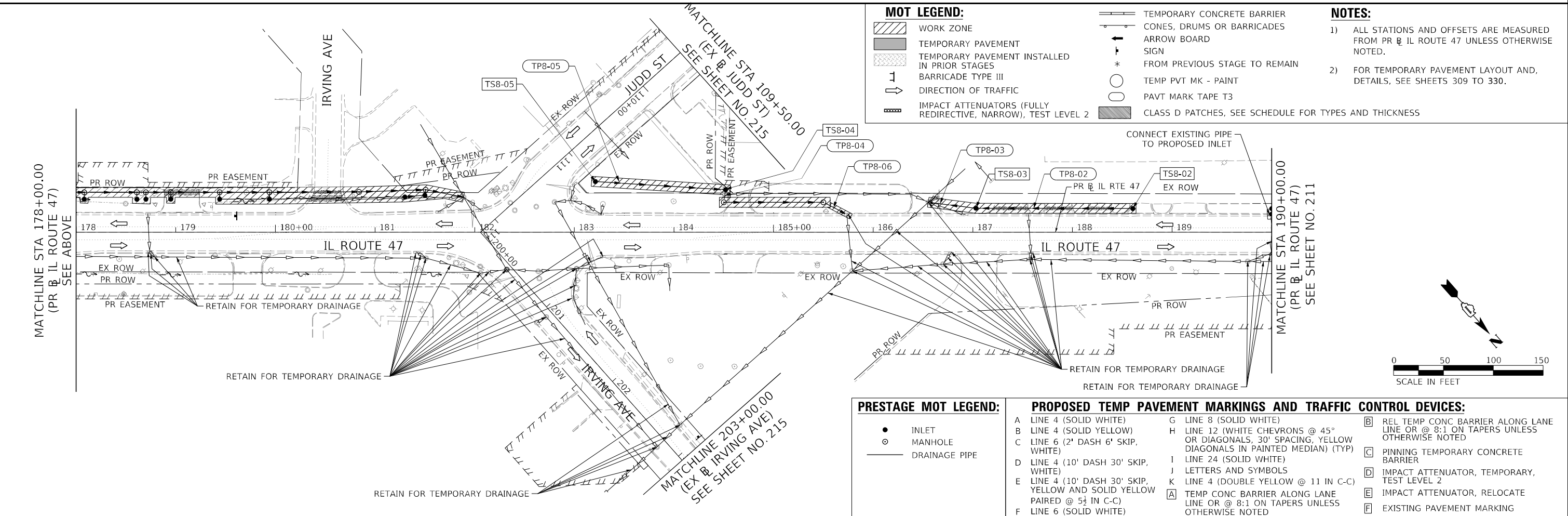
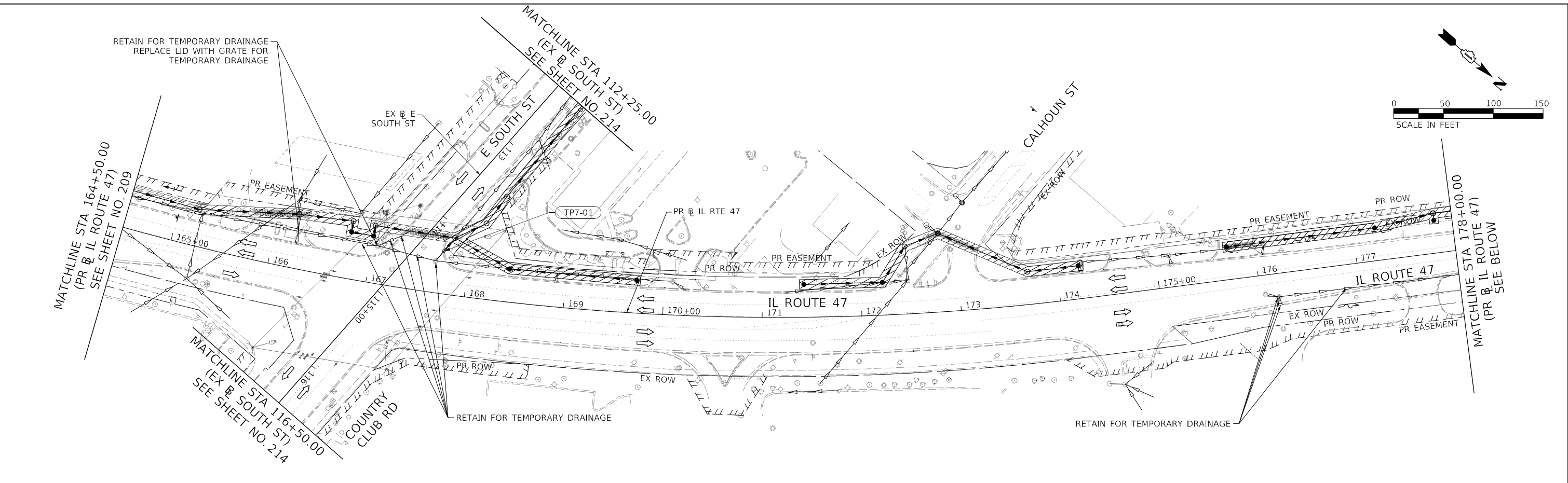
SCALE: 1" = 50'	SHEET 4 OF 11 SHEETS	STA. 141+00.00 TO STA. 164+50.00
-----------------	----------------------	----------------------------------

F.A.P. RTE.	SECTION	COUNTY	TOTAL SHEETS	SHEET NO.
326	2024-1052-N,C,SW,FL	MCHENRY	941	209
		CONTRACT NO. 62X94		
		ILLINOIS	FED. AID PROJECT	

MODEL: Default  
FILE NAME: new\ascom-pa-new\ben\law.com\WECOM\_DS21\_NA\_202M\Documents\60632011-11-47\900-CAD\910\_CAD\03\_SHEETS\Civil\160117-shi-Signoff-Pre.sno A-04.dgn

**AECOM**  
303 EAST WACKER DRIVE, SUITE 1400  
CHICAGO, IL 60601-5276  
PHONE: (312) 373-7700 FAX: (312) 373-6800

MODEL: Default  
FILE: \\miller-prod\ascom\pawson\lry.com\AECOM\_DS21\_ILA\_2021\Documents\60622011-IL-47\900-CAD\03\_SHEETS\CHUD\60X172-in-54-jpg-Pre-stage\_A-05.dgn



**MOT LEGEND:**

- WORK ZONE
- TEMPORARY PAVEMENT
- TEMPORARY PAVEMENT INSTALLED IN PRIOR STAGES
- BARRICADE TYPE III
- DIRECTION OF TRAFFIC
- IMPACT ATTENUATORS (FULLY REDIRECTIVE, NARROW), TEST LEVEL 2
- TEMPORARY CONCRETE BARRIER
- CONES, DRUMS OR BARRICADES
- ARROW BOARD SIGN
- FROM PREVIOUS STAGE TO REMAIN
- TEMP PVT MK - PAINT
- PAVT MARK TAPE T3
- CLASS D PATCHES, SEE SCHEDULE FOR TYPES AND THICKNESS

**NOTES:**

- ALL STATIONS AND OFFSETS ARE MEASURED FROM PR IL ROUTE 47 UNLESS OTHERWISE NOTED.
- FOR TEMPORARY PAVEMENT LAYOUT AND, DETAILS, SEE SHEETS 309 TO 330.

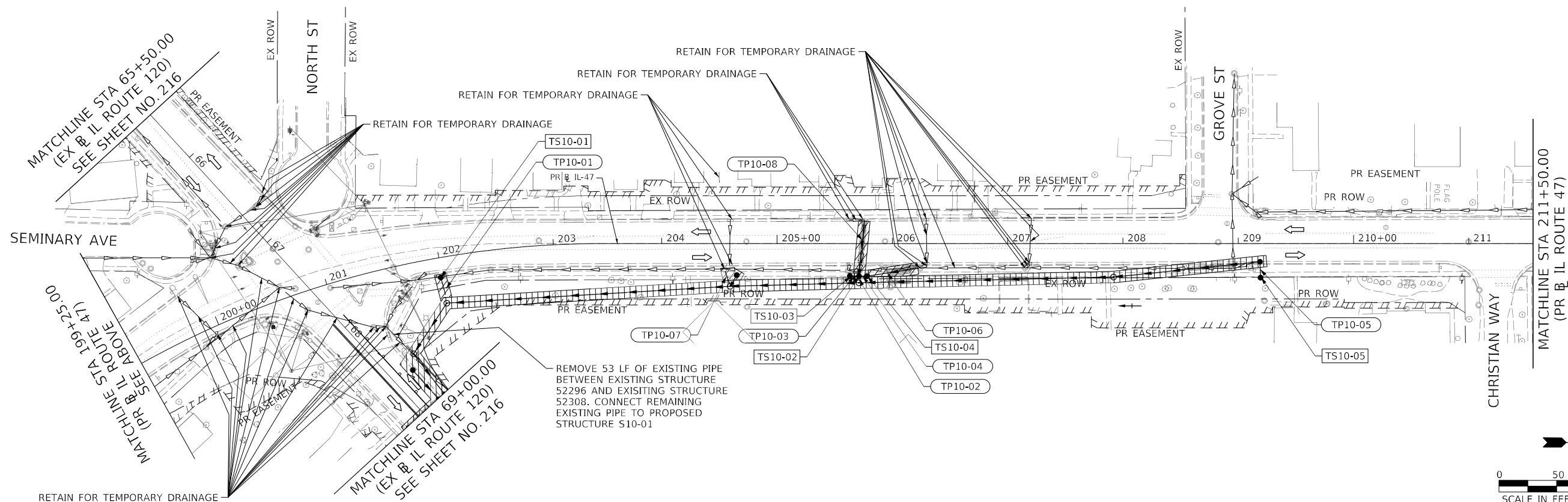
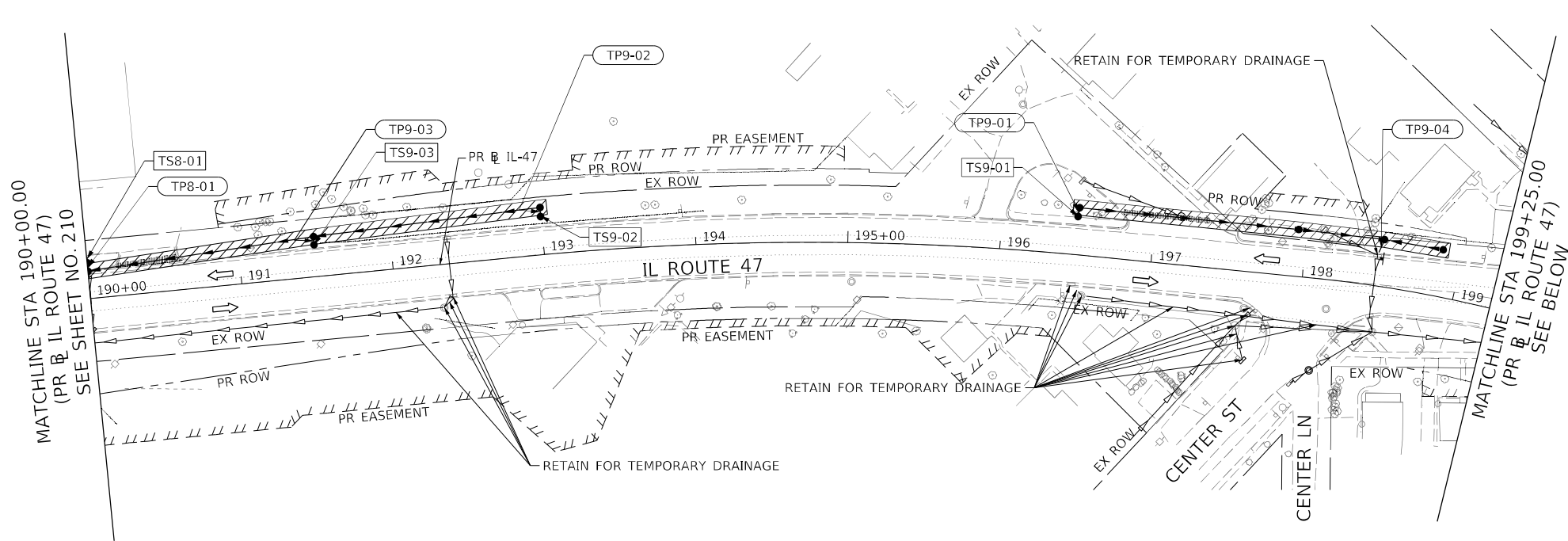
**PRESTAGE MOT LEGEND:**

- INLET
- MANHOLE
- DRAINAGE PIPE

**PROPOSED TEMP PAVEMENT MARKINGS AND TRAFFIC CONTROL DEVICES:**

A LINE 4 (SOLID WHITE)	G LINE 8 (SOLID WHITE)	B REL TEMP CONC BARRIER ALONG LANE LINE OR @ 8:1 ON TAPERS UNLESS OTHERWISE NOTED
B LINE 4 (SOLID YELLOW)	H LINE 12 (WHITE CHEVRONS @ 45° OR DIAGONALS, 30' SPACING, YELLOW DIAGONALS IN PAINTED MEDIAN) (TYP)	C PINNING TEMPORARY CONCRETE BARRIER
C LINE 6 (2' DASH 6' SKIP, WHITE)	I LINE 24 (SOLID WHITE)	D IMPACT ATTENUATOR, TEMPORARY, TEST LEVEL 2
D LINE 4 (10' DASH 30' SKIP, WHITE)	J LETTERS AND SYMBOLS	E IMPACT ATTENUATOR, RELOCATE
E LINE 4 (10' DASH 30' SKIP, YELLOW AND SOLID YELLOW PAIRED @ 5 1/2 IN C-C)	K LINE 4 (DOUBLE YELLOW @ 11 IN C-C)	F EXISTING PAVEMENT MARKING
F LINE 6 (SOLID WHITE)	A TEMP CONC BARRIER ALONG LANE LINE OR @ 8:1 ON TAPERS UNLESS OTHERWISE NOTED	





**PRESTAGE MOT LEGEND:**

- INLET
- MANHOLE
- DRAINAGE PIPE

**MOT LEGEND:**

- WORK ZONE
- TEMPORARY PAVEMENT
- TEMPORARY PAVEMENT INSTALLED IN PRIOR STAGES
- BARRICADE TYPE III
- DIRECTION OF TRAFFIC
- IMPACT ATTENUATORS (FULLY REDIRECTIVE, NARROW), TEST LEVEL 2

- TEMPORARY CONCRETE BARRIER
- CONES, DRUMS OR BARRICADES
- ARROW BOARD
- SIGN
- FROM PREVIOUS STAGE TO REMAIN
- TEMP PVT MK - PAINT
- PAVT MARK TAPE T3
- CLASS D PATCHES, SEE SCHEDULE FOR TYPES AND THICKNESS

**NOTES:**

- ALL STATIONS AND OFFSETS ARE MEASURED FROM PR & IL ROUTE 47 UNLESS OTHERWISE NOTED.
- FOR TEMPORARY PAVEMENT LAYOUT AND, DETAILS, SEE SHEETS 309 TO 330.

**PROPOSED TEMP PAVEMENT MARKINGS AND TRAFFIC CONTROL DEVICES:**

- |   |  |   |
|---|--|---|
| A LINE 4 (SOLID WHITE)  | G LINE 8 (SOLID WHITE)   | B REL TEMP CONC BARRIER ALONG LANE LINE OR @ 8:1 ON TAPERS UNLESS OTHERWISE NOTED |
| B LINE 4 (SOLID YELLOW)   | H LINE 12 (WHITE CHEVRONS @ 45° OR DIAGONALS, 30' SPACING, YELLOW DIAGONALS IN PAINTED MEDIAN) (TYP) | C PINNING TEMPORARY CONCRETE BARRIER  |
| C LINE 6 (2' DASH 6' SKIP, WHITE)   | I LINE 24 (SOLID WHITE)  | D IMPACT ATTENUATOR, TEMPORARY, TEST LEVEL 2                                      |
| D LINE 4 (10' DASH 30' SKIP, WHITE)   | J LETTERS AND SYMBOLS  | E IMPACT ATTENUATOR, RELOCATE   |
| E LINE 4 (10' DASH 30' SKIP, YELLOW AND SOLID YELLOW PAIRED @ 5 1/2 IN C-C) | K LINE 4 (DOUBLE YELLOW @ 11 IN C-C)   | F EXISTING PAVEMENT MARKING   |
| F LINE 6 (SOLID WHITE)  | A TEMP CONC BARRIER ALONG LANE LINE OR @ 8:1 ON TAPERS UNLESS OTHERWISE NOTED                        |   |

MODEL: Default  
FILE: MCHENRY\_PrestageA.dwg  
PROJECT: MCHENRY\_PrestageA.dwg  
DRAWN: JMW  
CHECKED: TJW  
DATE: 02/06/2025  
SCALE: 1" = 50'  
SHEET: 7 OF 11 SHEETS  
STA. TO STA.



303 EAST WACKER DRIVE, SUITE 1400  
CHICAGO, IL 60601-5276  
PHONE: (312) 373-7700 FAX: (312) 373-6800

#### PRESTAGE MOT LEGEND:

- INLET
- MANHOLE
- DRAINAGE PIPE

#### MOT LEGEND:

- WORK ZONE
- TEMPORARY PAVEMENT
- TEMPORARY PAVEMENT INSTALLED IN PRIOR STAGES
- BARRICADE TYPE III
- DIRECTION OF TRAFFIC
- IMPACT ATTENUATORS (FULLY REDIRECTIVE, NARROW), TEST LEVEL 2

- TEMPORARY CONCRETE BARRIER
- CONES, DRUMS OR BARRICADES
- ARROW BOARD
- SIGN
- FROM PREVIOUS STAGE TO REMAIN
- TEMP PVT MK - PAINT
- PAVT MARK TAPE T3
- CLASS D PATCHES, SEE SCHEDULE FOR TYPES AND THICKNESS

#### NOTES:

- ALL STATIONS AND OFFSETS ARE MEASURED FROM PR & IL ROUTE 47 UNLESS OTHERWISE NOTED.
- FOR TEMPORARY PAVEMENT LAYOUT AND DETAILS, SEE SHEETS 309 TO 330.

#### PROPOSED TEMP PAVEMENT MARKINGS AND TRAFFIC CONTROL DEVICES:

- |   |  |   |
|---|--|---|
| A LINE 4 (SOLID WHITE)  | G LINE 8 (SOLID WHITE)   | B REL TEMP CONC BARRIER ALONG LANE LINE OR @ 8:1 ON TAPERS UNLESS OTHERWISE NOTED |
| B LINE 4 (SOLID YELLOW)   | H LINE 12 (WHITE CHEVRONS @ 45° OR DIAGONALS, 30' SPACING, YELLOW DIAGONALS IN PAINTED MEDIAN) (TYP) | C PINNING TEMPORARY CONCRETE BARRIER  |
| C LINE 6 (2' DASH 6' SKIP, WHITE)   | I LINE 24 (SOLID WHITE)  | D IMPACT ATTENUATOR, TEMPORARY, TEST LEVEL 2                                      |
| D LINE 4 (10' DASH 30' SKIP, WHITE)   | J LETTERS AND SYMBOLS  | E IMPACT ATTENUATOR, RELOCATE   |
| E LINE 4 (10' DASH 30' SKIP, YELLOW AND SOLID YELLOW PAIRED @ 5 1/2 IN C-C) | K LINE 4 (DOUBLE YELLOW @ 11 IN C-C)   | F EXISTING PAVEMENT MARKING   |
| F LINE 6 (SOLID WHITE)  | A TEMP CONC BARRIER ALONG LANE LINE OR @ 8:1 ON TAPERS UNLESS OTHERWISE NOTED                        |   |

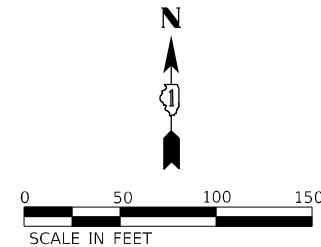
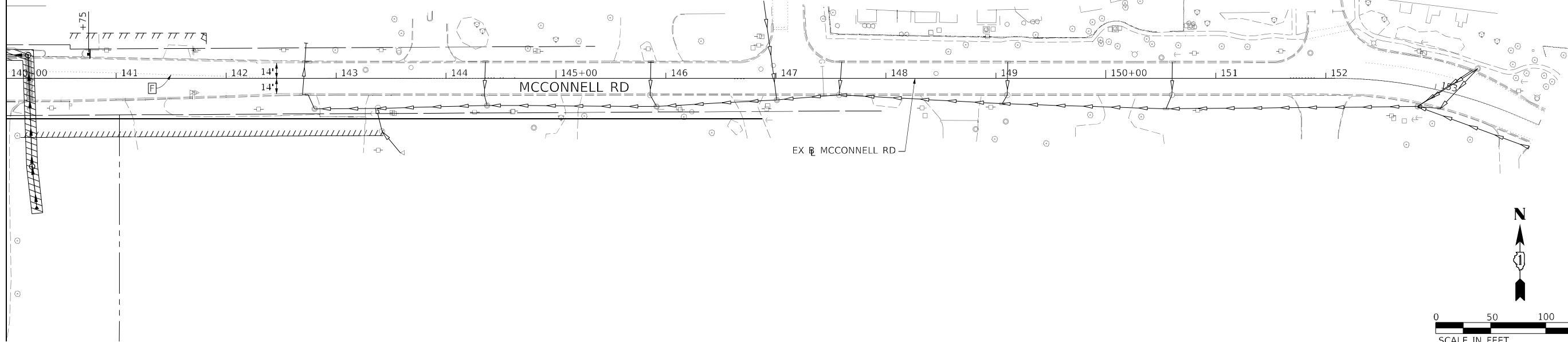
#### STATE OF ILLINOIS DEPARTMENT OF TRANSPORTATION

#### SUGGESTED STAGES OF CONSTRUCTION AND TRAFFIC CONTROL PLAN SOUTHVIEW DR AND McCONNELL RD - PRESTAGE A

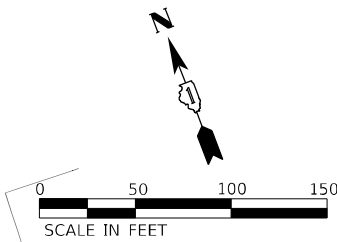
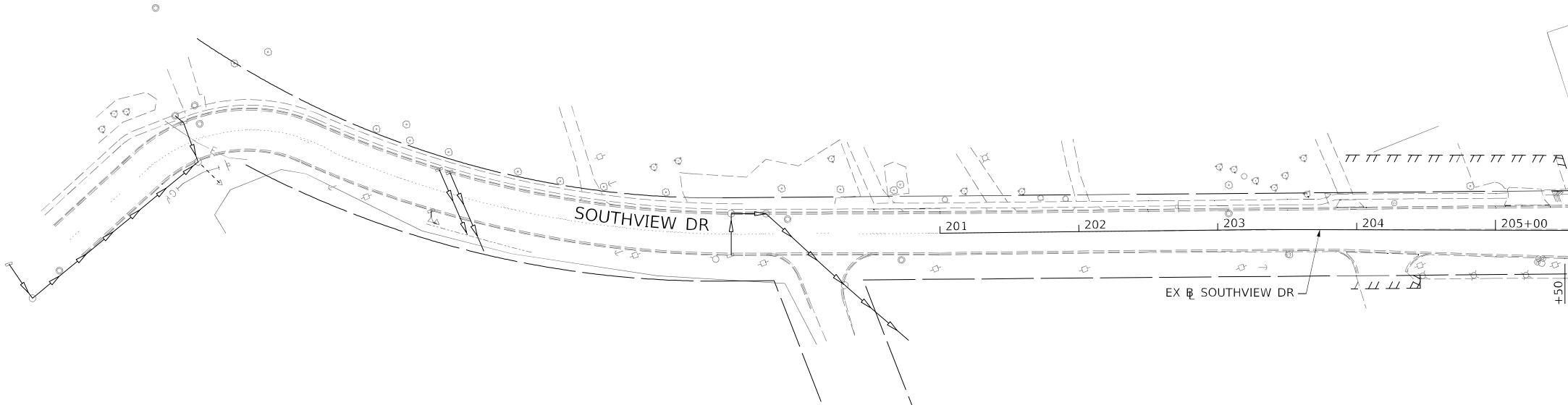
SCALE: 1" = 50' SHEET 7 OF 11 SHEETS STA. TO STA.

F.A.P. RTE.	SECTION	COUNTY	TOTAL SHEETS	SHEET NO.
326	2024-1052-N,C,SW,FL	MCHENRY	941	212
CONTRACT NO. 62X94				
ILLINOIS FED. AID PROJECT				

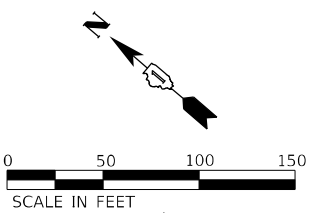
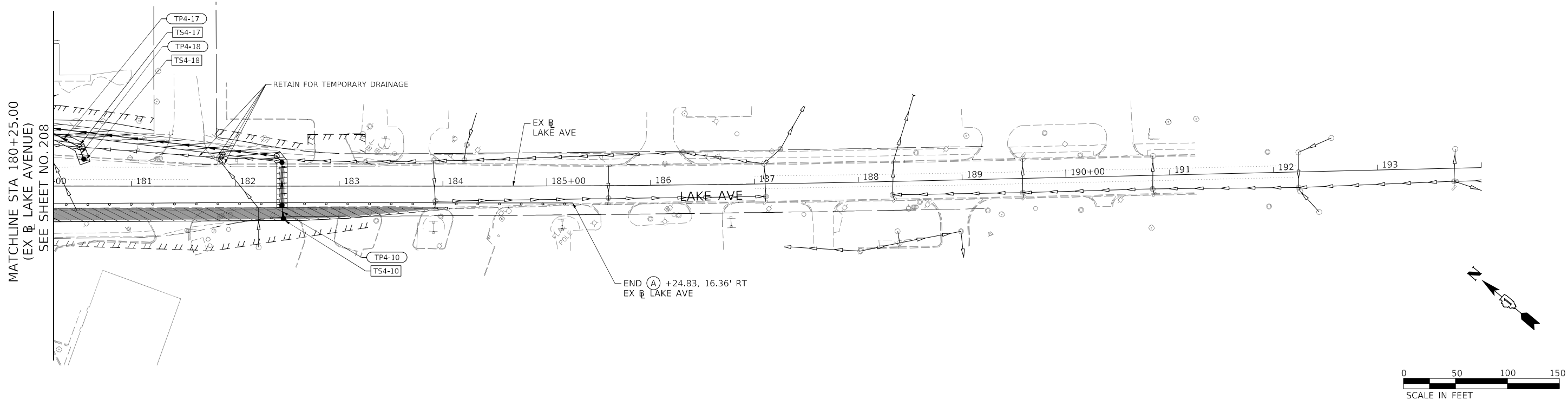
MATCHLINE STA 140+00.00  
(EX & McCONNELL RD)  
SEE SHEET NO. 208



MATCHLINE STA 205+75.00  
(EX & SOUTHVIEW DR)  
SEE SHEET NO. 208



MODEL: Default  
FILE: M:\MOT\proj\lakecom\prestage\lake\com\AECOM\_D521\_ILA\_2020\Documents\60622011-IL-47000-CAD\03\_SHEETS\CHUD\160X172in-54x119in-Prestage\_A-005.dgn



PRESTAGE MOT LEGEND:	
●	INLET
○	MANHOLE
—	DRAINAGE PIPE

MOT LEGEND:	
	WORK ZONE
	TEMPORARY PAVEMENT
	TEMPORARY PAVEMENT INSTALLED IN PRIOR STAGES
	BARRICADE TYPE III
	DIRECTION OF TRAFFIC
	IMPACT ATTENUATORS (FULLY REDIRECTIVE, NARROW), TEST LEVEL 2

	TEMPORARY CONCRETE BARRIER
	CONES, DRUMS OR BARRICADES
	ARROW BOARD
	SIGN
	FROM PREVIOUS STAGE TO REMAIN
	TEMP PVT MK - PAINT
	PAVT MARK TAPE T3
	CLASS D PATCHES, SEE SCHEDULE FOR TYPES AND THICKNESS

**NOTES:**

1) ALL STATIONS AND OFFSETS ARE MEASURED FROM PR B IL ROUTE 47 UNLESS OTHERWISE NOTED.

2) FOR TEMPORARY PAVEMENT LAYOUT AND, DETAILS, SEE SHEETS 309 TO 330.

PROPOSED TEMP PAVEMENT MARKINGS AND TRAFFIC CONTROL DEVICES:					
A	LINE 4 (SOLID WHITE)	G	LINE 8 (SOLID WHITE)	B	REL TEMP CONC BARRIER ALONG LANE LINE OR @ 8:1 ON TAPERS UNLESS OTHERWISE NOTED
B	LINE 4 (SOLID YELLOW)	H	LINE 12 (WHITE CHEVRONS @ 45° OR DIAGONALS, 30' SPACING, YELLOW DIAGONALS IN PAINTED MEDIAN) (TYP)	C	PINNING TEMPORARY CONCRETE BARRIER
C	LINE 6 (2' DASH 6' SKIP, WHITE)	I	LINE 24 (SOLID WHITE)	D	IMPACT ATTENUATOR, TEMPORARY, TEST LEVEL 2
D	LINE 4 (10' DASH 30' SKIP, WHITE)	J	LETTERS AND SYMBOLS	E	IMPACT ATTENUATOR, RELOCATE
E	LINE 4 (10' DASH 30' SKIP, YELLOW AND SOLID YELLOW PAIRED @ 5 1/2 IN C-C)	K	LINE 4 (DOUBLE YELLOW @ 11 IN C-C)	F	EXISTING PAVEMENT MARKING
F	LINE 6 (SOLID WHITE)	A	TEMP CONC BARRIER ALONG LANE LINE OR @ 8:1 ON TAPERS UNLESS OTHERWISE NOTED		



USER NAME = muniza	DESIGNED - PHP	REVISED -
	DRAWN - PHP	REVISED -
PLOT SCALE = 100,0000 ' / in.	CHECKED - TJW	REVISED -
PLOT DATE = 2/12/2025	DATE - 02/06/2025	REVISED -

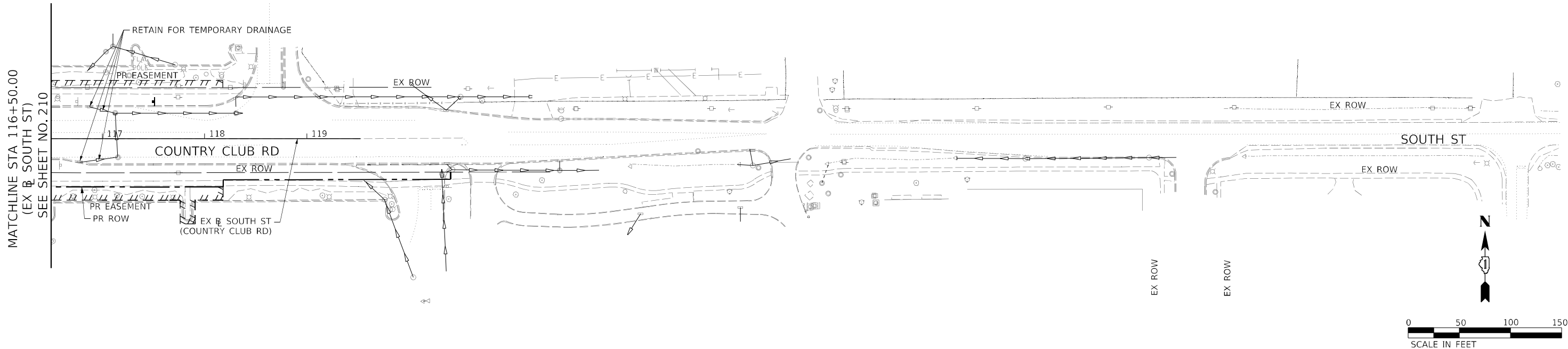
STATE OF ILLINOIS  
DEPARTMENT OF TRANSPORTATION

SUGGESTED STAGES OF CONSTRUCTION AND TRAFFIC CONTROL PLAN  
LAKE AVE – PRESTAGE A

SCALE: 1" = 50'	SHEET 8 OF 11 SHEETS	STA.	TO STA.
-----------------	----------------------	------	---------

F.A.P. RTE.	SECTION	COUNTY	TOTAL SHEETS	SHEET NO.
326	2024-1052-N,C,SW,FL	MCHENRY	941	213
				CONTRACT NO. 62X94
		ILLINOIS	FED. AID PROJECT	

MODEL: Default  
FILE: \\miller-prod\workspace\pawson\lucy.com\AECOM\_DS21\_ILA\_2021\Documents\60622011-IL-471900-CAD\010\_CAD\03\_SHEETS\cch\116X174\116X174-Prestage-A-05.dgn



**PRESTAGE MOT LEGEND:**

- INLET
- MANHOLE
- DRAINAGE PIPE

**MOT LEGEND:**

- WORK ZONE
- TEMPORARY PAVEMENT
- TEMPORARY PAVEMENT INSTALLED IN PRIOR STAGES
- BARRICADE TYPE III
- DIRECTION OF TRAFFIC
- IMPACT ATTENUATORS (FULLY REDIRECTIVE, NARROW), TEST LEVEL 2

- TEMPORARY CONCRETE BARRIER
- CONES, DRUMS OR BARRICADES
- ARROW BOARD
- SIGN
- FROM PREVIOUS STAGE TO REMAIN
- TEMP PVT MK - PAINT
- PAVT MARK TAPE T3
- CLASS D PATCHES, SEE SCHEDULE FOR TYPES AND THICKNESS

**NOTES:**

- ALL STATIONS AND OFFSETS ARE MEASURED FROM PR & IL ROUTE 47 UNLESS OTHERWISE NOTED.
- FOR TEMPORARY PAVEMENT LAYOUT AND, DETAILS, SEE SHEETS 309 TO 330.

**PROPOSED TEMP PAVEMENT MARKINGS AND TRAFFIC CONTROL DEVICES:**

- |   |  |   |
|---|--|---|
| A LINE 4 (SOLID WHITE)  | G LINE 8 (SOLID WHITE)   | B REL TEMP CONC BARRIER ALONG LANE LINE OR @ 8:1 ON TAPERS UNLESS OTHERWISE NOTED |
| B LINE 4 (SOLID YELLOW)   | H LINE 12 (WHITE CHEVRONS @ 45° OR DIAGONALS, 30' SPACING, YELLOW DIAGONALS IN PAINTED MEDIAN) (TYP) | C PINNING TEMPORARY CONCRETE BARRIER  |
| C LINE 6 (2' DASH 6' SKIP, WHITE)   | I LINE 24 (SOLID WHITE)  | D IMPACT ATTENUATOR, TEMPORARY, TEST LEVEL 2                                      |
| D LINE 4 (10' DASH 30' SKIP, WHITE)   | J LETTERS AND SYMBOLS  | E IMPACT ATTENUATOR, RELOCATE   |
| E LINE 4 (10' DASH 30' SKIP, YELLOW AND SOLID YELLOW PAIRED @ 5 1/2 IN C-C) | K LINE 4 (DOUBLE YELLOW @ 11 IN C-C)   | F EXISTING PAVEMENT MARKING   |
| F LINE 6 (SOLID WHITE)  | A TEMP CONC BARRIER ALONG LANE LINE OR @ 8:1 ON TAPERS UNLESS OTHERWISE NOTED                        |   |



USER NAME = muniza  
PLOT SCALE = 100,0000 ' / in.  
PLOT DATE = 2/12/2025

DESIGNED - PHP  
DRAWN - PHP  
CHECKED - TJW  
DATE - 02/06/2025

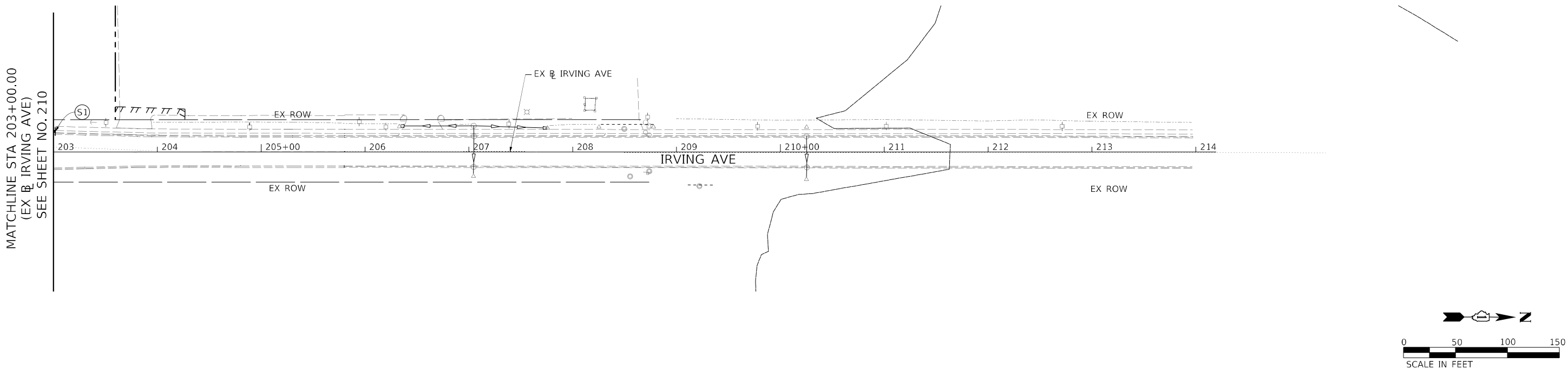
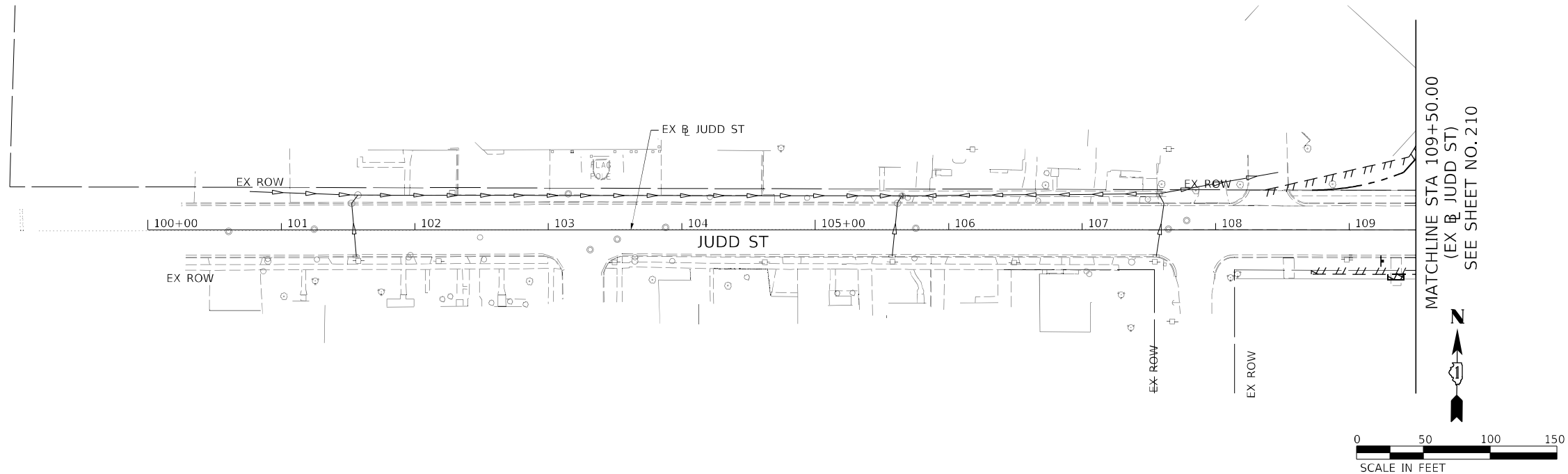
REVISED -  
REVISED -  
REVISED -  
REVISED -

STATE OF ILLINOIS  
DEPARTMENT OF TRANSPORTATION

SUGGESTED STAGES OF CONSTRUCTION AND TRAFFIC CONTROL PLAN  
SOUTH ST AND COUNTRY CLUB RD – PRESTAGE A

SCALE: 1" = 50' SHEET 9 OF 11 SHEETS STA. 110+00 TO STA. 131+25.00

F.A.P. RTE.	SECTION	COUNTY	TOTAL SHEETS	SHEET NO.
326	2024-1052-N,C,SW,FL	MCHENRY	941	214
				CONTRACT NO. 62X94
ILLINOIS FED. AID PROJECT				



**PRESTAGE MOT LEGEND:**

- INLET
- MANHOLE
- DRAINAGE PIPE

**MOT LEGEND:**

- WORK ZONE
- TEMPORARY PAVEMENT
- TEMPORARY PAVEMENT INSTALLED IN PRIOR STAGES
- BARRICADE TYPE III
- DIRECTION OF TRAFFIC
- IMPACT ATTENUATORS (FULLY REDIRECTIVE, NARROW), TEST LEVEL 2

- TEMPORARY CONCRETE BARRIER
- CONES, DRUMS OR BARRICADES
- ARROW BOARD
- SIGN
- FROM PREVIOUS STAGE TO REMAIN
- TEMP PVT MK - PAINT
- PAVT MARK TAPE T3
- CLASS D PATCHES, SEE SCHEDULE FOR TYPES AND THICKNESS

**NOTES:**

- ALL STATIONS AND OFFSETS ARE MEASURED FROM PR IRVING AVE UNLESS OTHERWISE NOTED.
- FOR TEMPORARY PAVEMENT LAYOUT AND, DETAILS, SEE SHEETS 309 TO 330.

**PROPOSED TEMP PAVEMENT MARKINGS AND TRAFFIC CONTROL DEVICES:**

- |   |  |   |
|---|--|---|
| A LINE 4 (SOLID WHITE)  | G LINE 8 (SOLID WHITE)   | B REL TEMP CONC BARRIER ALONG LANE LINE OR @ 8:1 ON TAPERS UNLESS OTHERWISE NOTED |
| B LINE 4 (SOLID YELLOW)   | H LINE 12 (WHITE CHEVRONS @ 45° OR DIAGONALS, 30' SPACING, YELLOW DIAGONALS IN PAINTED MEDIAN) (TYP) | C PINNING TEMPORARY CONCRETE BARRIER  |
| C LINE 6 (2' DASH 6' SKIP, WHITE)   | I LINE 24 (SOLID WHITE)  | D IMPACT ATTENUATOR, TEMPORARY, TEST LEVEL 2                                      |
| D LINE 4 (10' DASH 30' SKIP, WHITE)   | J LETTERS AND SYMBOLS  | E IMPACT ATTENUATOR, RELOCATE   |
| E LINE 4 (10' DASH 30' SKIP, YELLOW AND SOLID YELLOW PAIRED @ 5 1/2 IN C-C) | K LINE 4 (DOUBLE YELLOW @ 11 IN C-C)   | F EXISTING PAVEMENT MARKING   |
| F LINE 6 (SOLID WHITE)  | A TEMP CONC BARRIER ALONG LANE LINE OR @ 8:1 ON TAPERS UNLESS OTHERWISE NOTED                        |   |



USER NAME = muniza	DESIGNED - PHP	REVISED -
	DRAWN - PHP	REVISED -
PLOT SCALE = 100,0000 ' / in.	CHECKED - TJW	REVISED -
PLOT DATE = 2/12/2025	DATE - 02/06/2025	REVISED -

STATE OF ILLINOIS  
DEPARTMENT OF TRANSPORTATION

SUGGESTED STAGES OF CONSTRUCTION AND TRAFFIC CONTROL PLAN  
JUDD ST AND IRVING AVE – PRESTAGE A

SCALE: 1" = 50' SHEET 10 OF 11 SHEETS STA. TO STA.

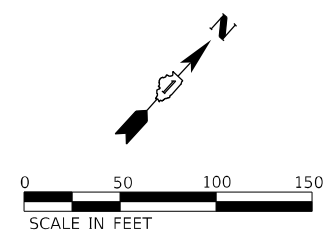
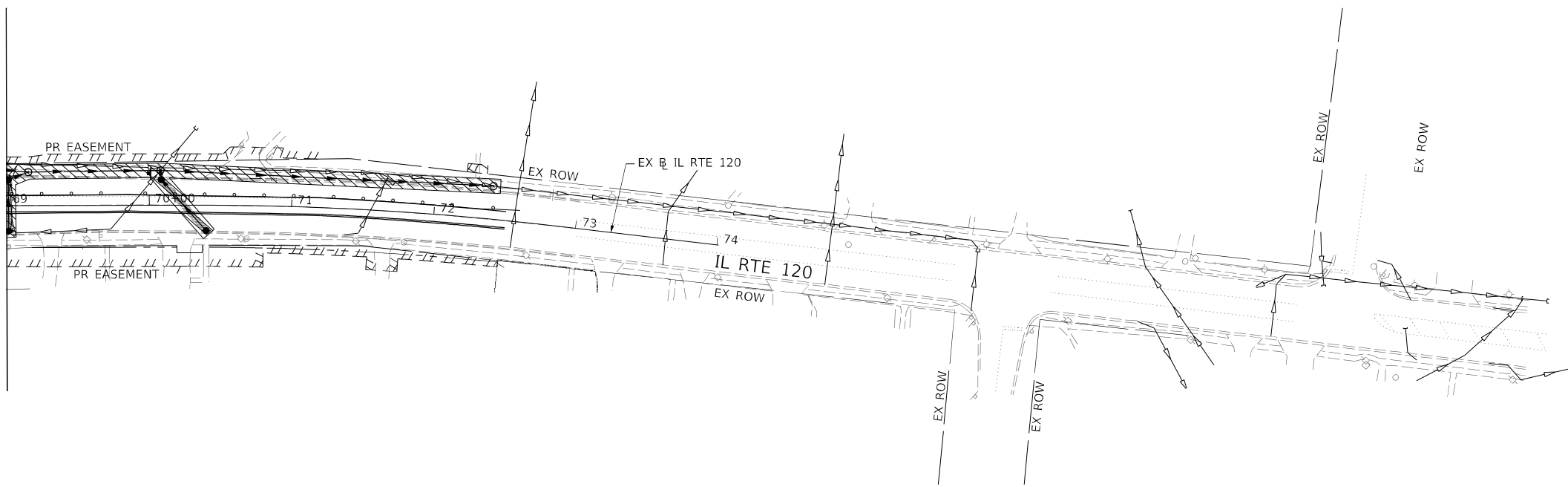
F.A.P. RTE.	SECTION	COUNTY	TOTAL SHEETS	SHEET NO.
326	2024-1052-N,C,SW,FL	MCHENRY	941	215
CONTRACT NO. 62X94				

ILLINOIS FED. AID PROJECT

MODEL: Default  
FILE: \\miller-prod\workspace\dwg\user\luc.com\AECOM\_DSG1\_ILA\_2020\Documents\60622011-IL-47\900-CAD\910\_CAD\03\_SHEETS\civil\ILD\60X172\11-5\staging-prestage A-11.dgn



MATCHLINE STA 69+00.00  
(EX @ IL ROUTE 120)  
SEE SHEET NO. 211



PRESTAGE MOT LEGEND:	
●	INLET
○	MANHOLE
—	DRAINAGE PIPE

MOT LEGEND:	
	WORK ZONE
	TEMPORARY PAVEMENT
	TEMPORARY PAVEMENT INSTALLED IN PRIOR STAGES
	BARRICADE TYPE III
	DIRECTION OF TRAFFIC
	IMPACT ATTENUATORS (FULLY REDIRECTIVE, NARROW), TEST LEVEL 2

	TEMPORARY CONCRETE BARRIER
	CONES, DRUMS OR BARRICADES
	ARROW BOARD
	SIGN
	FROM PREVIOUS STAGE TO REMAIN
	TEMP PVT MK - PAINT
	PAVT MARK TAPE T3
	CLASS D PATCHES, SEE SCHEDULE FOR TYPES AND THICKNESS

- NOTES:**
- ALL STATIONS AND OFFSETS ARE MEASURED FROM PR @ IL ROUTE 47 UNLESS OTHERWISE NOTED.
  - FOR TEMPORARY PAVEMENT LAYOUT AND, DETAILS, SEE SHEETS 309 TO 330.

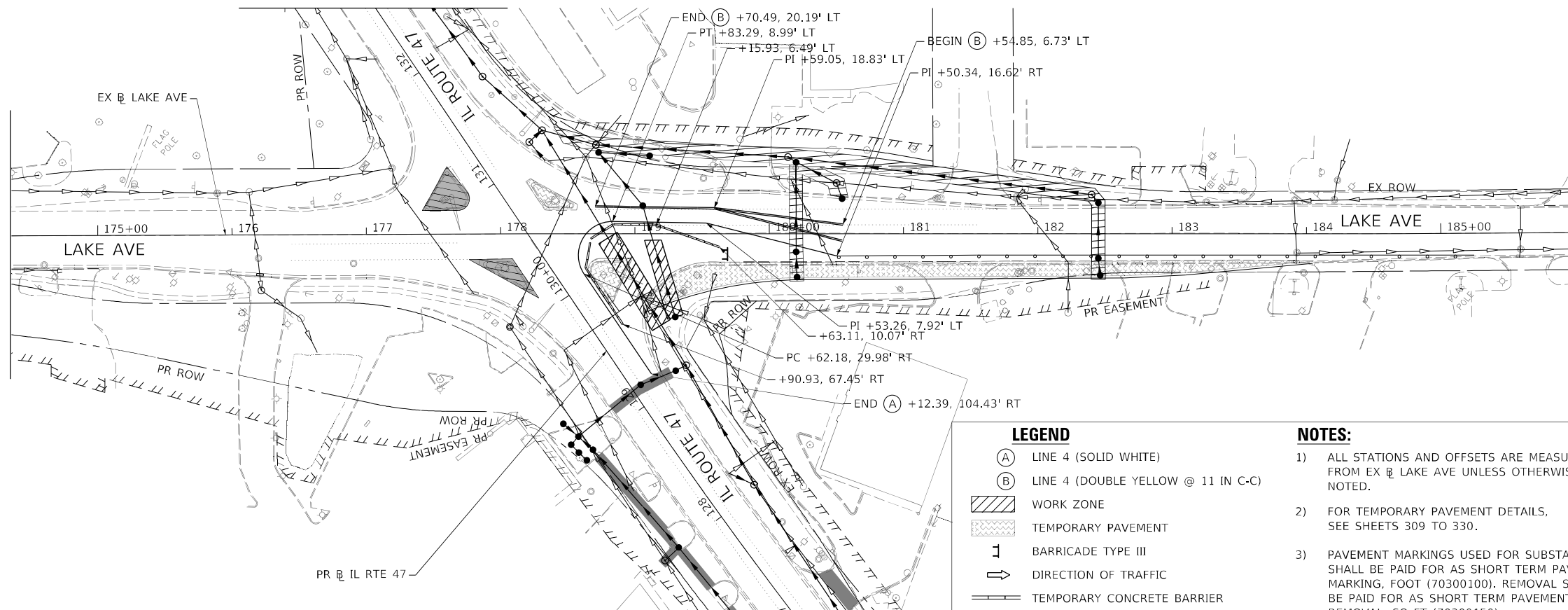
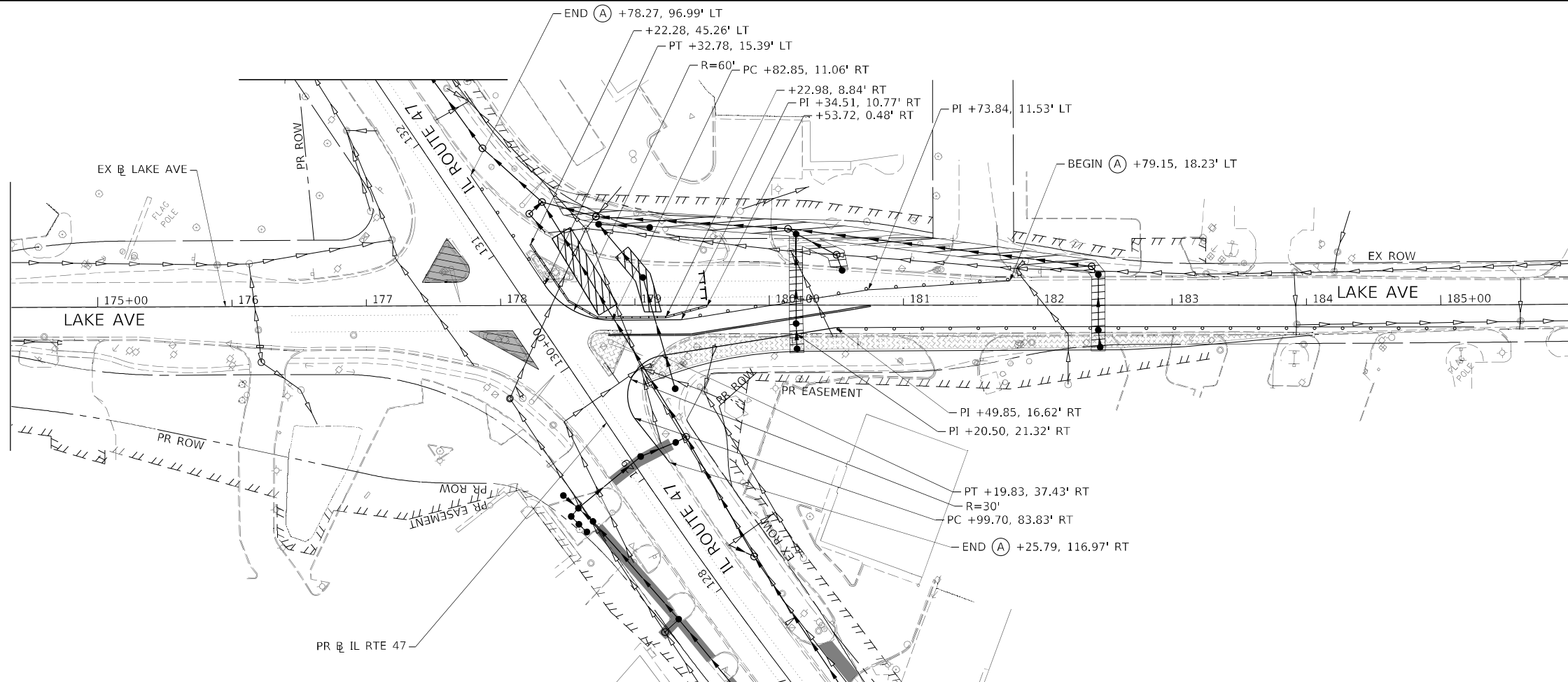
PROPOSED TEMP PAVEMENT MARKINGS AND TRAFFIC CONTROL DEVICES:					
A	LINE 4 (SOLID WHITE)	G	LINE 8 (SOLID WHITE)	B	REL TEMP CONC BARRIER ALONG LANE LINE OR @ 8:1 ON TAPERS UNLESS OTHERWISE NOTED
B	LINE 4 (SOLID YELLOW)	H	LINE 12 (WHITE CHEVRONS @ 45° OR DIAGONALS, 30' SPACING, YELLOW DIAGONALS IN PAINTED MEDIAN) (TYP)	C	PINNING TEMPORARY CONCRETE BARRIER
C	LINE 6 (2' DASH 6' SKIP, WHITE)	I	LINE 24 (SOLID WHITE)	D	IMPACT ATTENUATOR, TEMPORARY, TEST LEVEL 2
D	LINE 4 (10' DASH 30' SKIP, WHITE)	J	LETTERS AND SYMBOLS	E	IMPACT ATTENUATOR, RELOCATE
E	LINE 4 (10' DASH 30' SKIP, YELLOW AND SOLID YELLOW PAIRED @ 5 1/2 IN C-C)	K	LINE 4 (DOUBLE YELLOW @ 11 IN C-C)	F	EXISTING PAVEMENT MARKING
F	LINE 6 (SOLID WHITE)	A	TEMP CONC BARRIER ALONG LANE LINE OR @ 8:1 ON TAPERS UNLESS OTHERWISE NOTED		

USER NAME = muniza	DESIGNED - PHP	REVISED -
	DRAWN - PHP	REVISED -
PLOT SCALE = 100,0000 ' / in.	CHECKED - TJW	REVISED -
PLOT DATE = 2/12/2025	DATE - 02/06/2025	REVISED -

STATE OF ILLINOIS  
DEPARTMENT OF TRANSPORTATION

SUGGESSTED STAGES OF CONSTRUCTION AND TRAFFIC CONTROL PLAN			
IL ROUTE 120 – PRESTAGE A			
SCALE: 1" = 50'	SHEET 11 OF 11 SHEETS	STA.	TO STA.

F.A.P. RTE.	SECTION	COUNTY	TOTAL SHEETS	SHEET NO.
326	2024-1052-N,C,SW,FL	MCHENRY	941	216
				CONTRACT NO. 62X94
		ILLINOIS	FED. AID PROJECT	



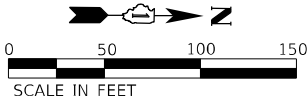
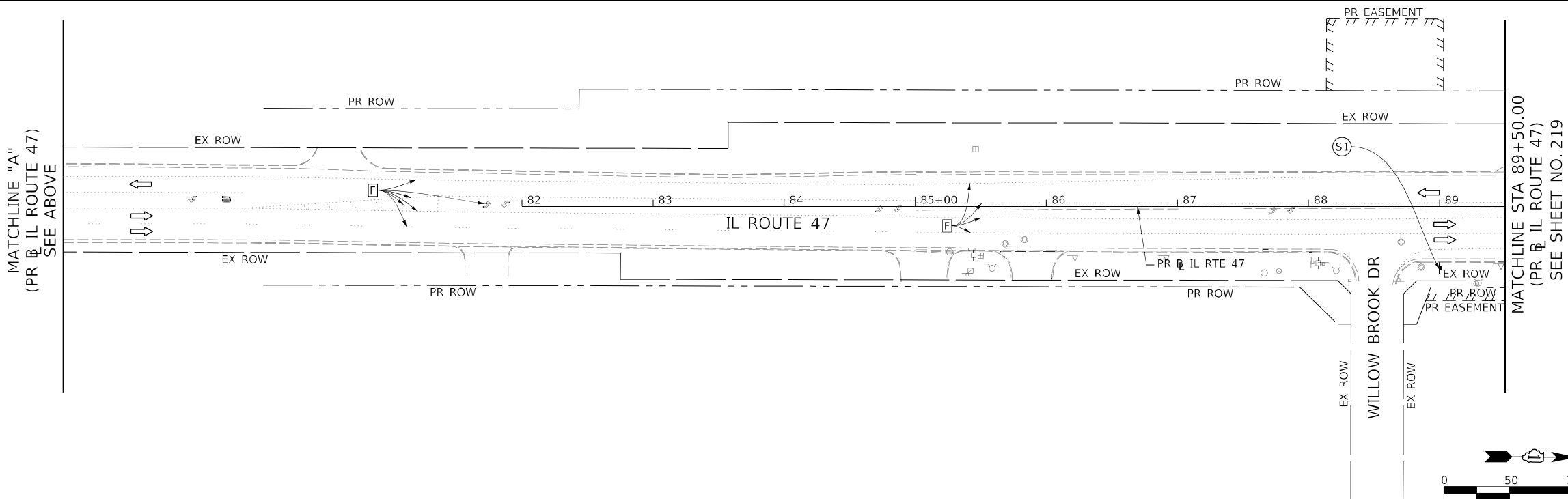
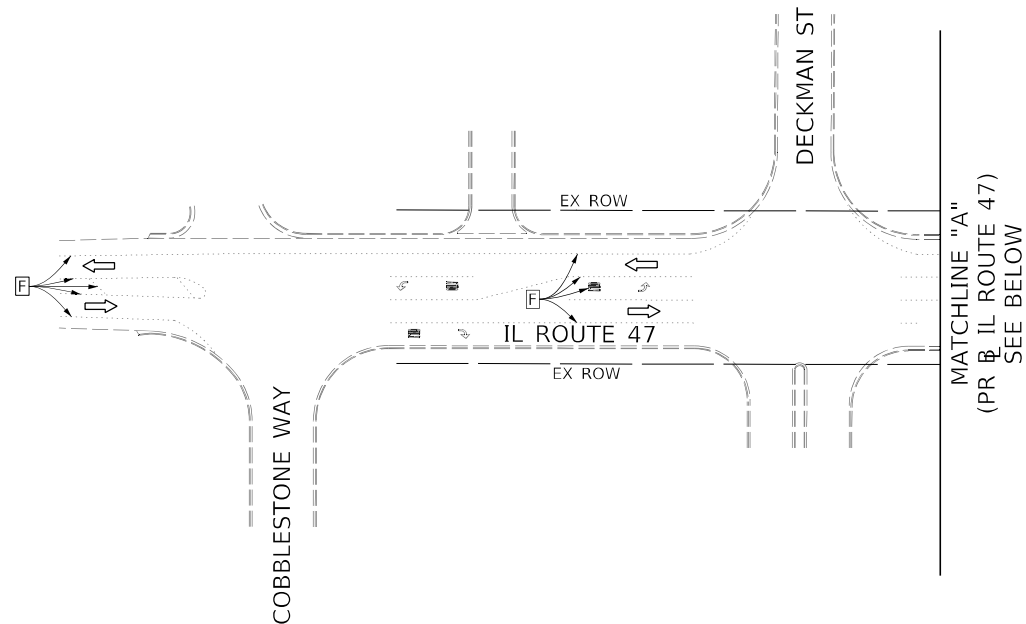
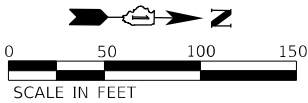
- LEGEND**
- (A) LINE 4 (SOLID WHITE)
  - (B) LINE 4 (DOUBLE YELLOW @ 11 IN C-C)
  - WORK ZONE
  - TEMPORARY PAVEMENT
  - BARRICADE TYPE III
  - DIRECTION OF TRAFFIC
  - TEMPORARY CONCRETE BARRIER
  - CONES, DRUMS OR BARRICADES

- NOTES:**
- ALL STATIONS AND OFFSETS ARE MEASURED FROM EX ROW LAKE AVE UNLESS OTHERWISE NOTED.
  - FOR TEMPORARY PAVEMENT DETAILS, SEE SHEETS 309 TO 330.
  - PAVEMENT MARKINGS USED FOR SUBSTAGING SHALL BE PAID FOR AS SHORT TERM PAVEMENT MARKING, FOOT (70300100). REMOVAL SHALL BE PAID FOR AS SHORT TERM PAVEMENT MARKING REMOVAL, SQ FT (70300150).
  - SUBSTAGES SHALL KEEP TRAFFIC OPEN AT ALL TIMES.
  - CONSTRUCT STORM SEWER CROSSING AT LAKE AVENUE USING SUBPHASES AS SHOWN IN THE PLANS.



W20-1103(0)-48

(S1)



**MOT LEGEND:**

- WORK ZONE
- TEMPORARY PAVEMENT
- TEMPORARY PAVEMENT INSTALLED IN PRIOR STAGES
- BARRICADE TYPE III
- DIRECTION OF TRAFFIC
- IMPACT ATTENUATORS (FULLY REDIRECTIVE, NARROW), TEST LEVEL 2

- TEMPORARY CONCRETE BARRIER
- CONES, DRUMS OR BARRICADES
- ARROW BOARD
- SIGN
- FROM PREVIOUS STAGE TO REMAIN
- TEMP PVT MK - PAINT
- PAVT MARK TAPE T3
- CLASS D PATCHES, SEE SCHEDULE FOR TYPES AND THICKNESS

**NOTES:**

- ALL STATIONS AND OFFSETS ARE MEASURED FROM PR IL ROUTE 47 UNLESS OTHERWISE NOTED.
- FOR TEMPORARY PAVEMENT LAYOUT AND, DETAILS, SEE SHEETS 309 TO 330.

**PROPOSED TEMP PAVEMENT MARKINGS AND TRAFFIC CONTROL DEVICES:**

- A LINE 4 (SOLID WHITE)
- B LINE 4 (SOLID YELLOW)
- C LINE 6 (2' DASH 6' SKIP, WHITE)
- D LINE 4 (10' DASH 30' SKIP, WHITE)
- E LINE 4 (10' DASH 30' SKIP, YELLOW AND SOLID YELLOW PAIRED @ 5 1/2 IN C-C)
- F LINE 6 (SOLID WHITE)
- G LINE 8 (SOLID WHITE)
- H LINE 12 (WHITE CHEVRONS @ 45° OR DIAGONALS, 30' SPACING, YELLOW DIAGONALS IN PAINTED MEDIAN) (TYP)
- I LINE 24 (SOLID WHITE)
- J LETTERS AND SYMBOLS
- K LINE 4 (DOUBLE YELLOW @ 11 IN C-C)
- A TEMP CONC BARRIER ALONG LANE LINE OR @ 8:1 ON TAPERS UNLESS OTHERWISE NOTED
- B REL TEMP CONC BARRIER ALONG LANE LINE OR @ 8:1 ON TAPERS UNLESS OTHERWISE NOTED
- C PINNING TEMPORARY CONCRETE BARRIER
- D IMPACT ATTENUATOR, TEMPORARY, TEST LEVEL 2
- E IMPACT ATTENUATOR, RELOCATE
- F EXISTING PAVEMENT MARKING

MODEL: Default  
FILE: W20-1103(0)-48.dgn  
PROJECT: W20-1103(0)-48.dgn  
DATE: 2/11/2025  
USER: muniza



USER NAME	= muniza
DESIGNED	- PHP
DRAWN	- PHP
PLOT SCALE	= 100,0000 ' / in.
PLOT DATE	= 2/11/2025

DESIGNED	- PHP	REVISED	-
DRAWN	- PHP	REVISED	-
CHECKED	- TJW	REVISED	-
DATE	- 02/06/2025	REVISED	-

STATE OF ILLINOIS  
DEPARTMENT OF TRANSPORTATION


SUGGESTED STAGES OF CONSTRUCTION AND TRAFFIC CONTROL PLAN  
IL-47 - PRESTAGE B

SCALE: 1" = 50' SHEET 1 OF 12 SHEETS STA. TO STA. 89+50.00


F.A.P. RTE.	SECTION	COUNTY	TOTAL SHEETS	SHEET NO.
326	2024-1052-N,C,SW,FL	MCHENRY	941	218
CONTRACT NO. 62X94				
ILLINOIS FED. AID PROJECT				




MODEL: Default  
FILE: \\miller-prod\ascom\pawson\lry.com\AECOM\_DS21\_ILA\_2021\Documents\60622011-IL-47\000-CAD\010\_CAD\03\_SHEETS\CHUD\160X172-in-Scale\Pre-stage\_B-02.dgn



W21-1a(0)-48  
(S1)



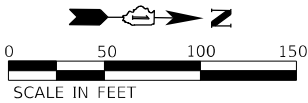
ROAD  
CONSTRUCTION  
AHEAD  
(S2)



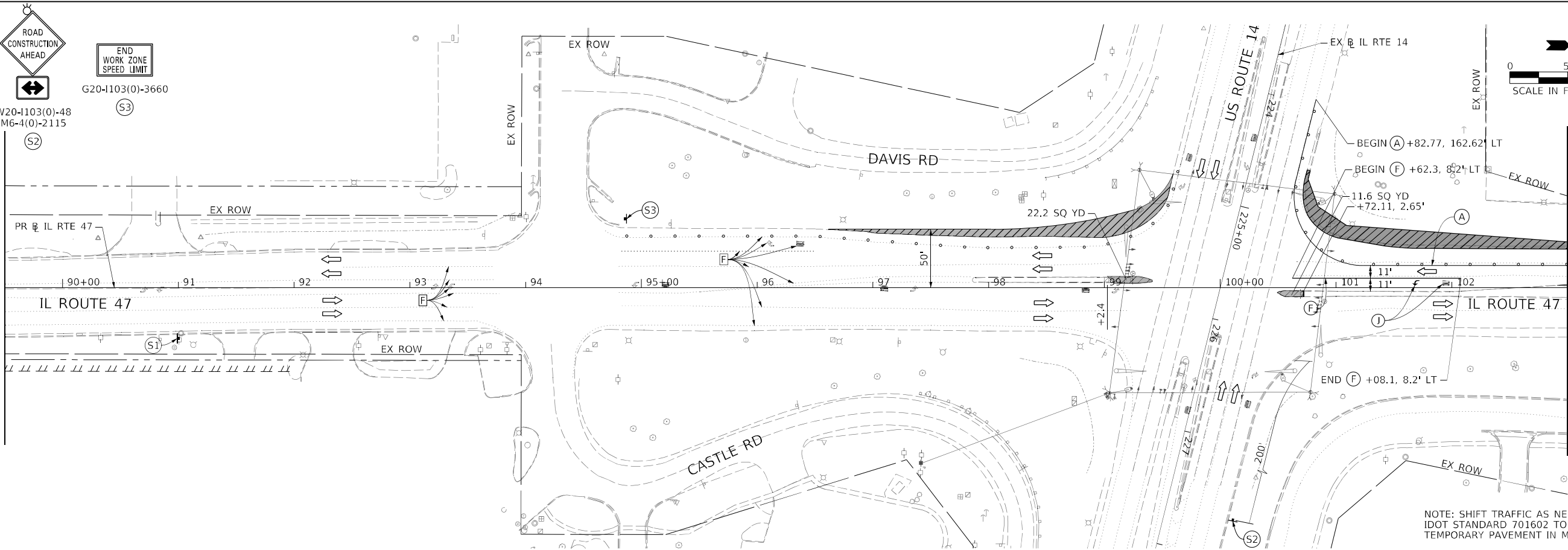
END  
WORK ZONE  
SPEED LIMIT  
(S3)

W20-1103(0)-48  
M6-4(0)-2115

G20-1103(0)-3660

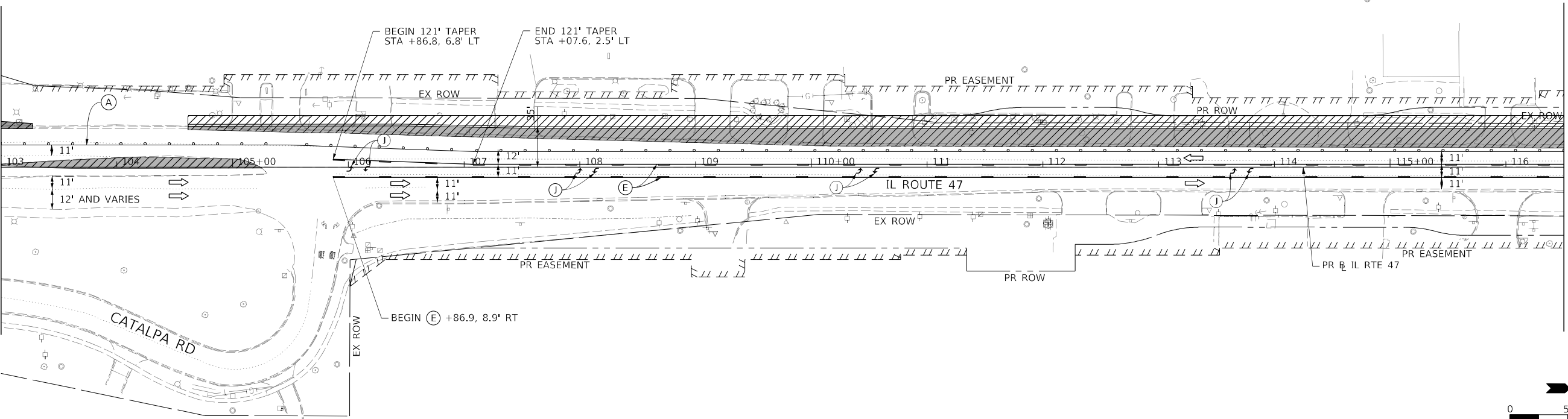


MATCHLINE STA 89+50.00  
(PR B IL ROUTE 47)  
SEE SHEET NO. 218

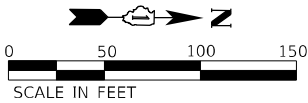


MATCHLINE STA 103+00.00  
(PR B IL ROUTE 47)  
SEE BELOW


MATCHLINE STA 103+00.00  
(PR B IL ROUTE 47)  
SEE ABOVE





MATCHLINE STA 116+50.00  
(PR B IL ROUTE 47)  
SEE SHEET NO. 220





**MOT LEGEND:**


- 

WORK ZONE
- 

TEMPORARY PAVEMENT
- 

TEMPORARY PAVEMENT INSTALLED  
IN PRIOR STAGES
- 

BARRICADE TYPE III
- 

DIRECTION OF TRAFFIC
- 

IMPACT ATTENUATORS (FULLY  
REDIRECTIVE, NARROW), TEST LEVEL 2



TEMPORARY CONCRETE BARRIER  
CONES, DRUMS OR BARRICADES



ARROW BOARD



SIGN



FROM PREVIOUS STAGE TO REMAIN



TEMP PVT MK - PAINT



PAVT MARK TAPE T3



CLASS D PATCHES, SEE SCHEDULE FOR TYPES AND THICKNESS

**NOTES:**

- ALL STATIONS AND OFFSETS ARE MEASURED FROM PR B IL ROUTE 47 UNLESS OTHERWISE NOTED.
- FOR TEMPORARY PAVEMENT LAYOUT AND, DETAILS, SEE SHEETS 309 TO 330.

**PROPOSED TEMP PAVEMENT MARKINGS AND TRAFFIC CONTROL DEVICES:**

- A LINE 4 (SOLID WHITE)

B LINE 4 (SOLID YELLOW)

C LINE 6 (2' DASH 6' SKIP, WHITE)

D LINE 4 (10' DASH 30' SKIP, WHITE)

E LINE 4 (10' DASH 30' SKIP, YELLOW AND SOLID YELLOW PAIRED @ 5 1/2 IN C-C)

F LINE 6 (SOLID WHITE)

G LINE 8 (SOLID WHITE)

H LINE 12 (WHITE CHEVRONS @ 45° OR DIAGONALS, 30' SPACING, YELLOW DIAGONALS IN PAINTED MEDIAN) (TYP)

I LINE 24 (SOLID WHITE)

J LETTERS AND SYMBOLS

K LINE 4 (DOUBLE YELLOW @ 11 IN C-C)

A TEMP CONC BARRIER ALONG LANE LINE OR @ 8:1 ON TAPERS UNLESS OTHERWISE NOTED

B REL TEMP CONC BARRIER ALONG LANE LINE OR @ 8:1 ON TAPERS UNLESS OTHERWISE NOTED

C PINNING TEMPORARY CONCRETE BARRIER

D IMPACT ATTENUATOR, TEMPORARY, TEST LEVEL 2

E IMPACT ATTENUATOR, RELOCATE

F EXISTING PAVEMENT MARKING



USER NAME	= muniza
PLOT SCALE	= 100,0000 ' / in.
PLOT DATE	= 2/11/2025

DESIGNED -	PHP	REVISED -	
DRAWN -	PHP	REVISED -	
CHECKED -	TJW	REVISED -	
DATE -	02/06/2025	REVISED -	

STATE OF ILLINOIS  
DEPARTMENT OF TRANSPORTATION

SUGGESTED STAGES OF CONSTRUCTION AND TRAFFIC CONTROL PLAN  
IL-47 – PRESTAGE B

SCALE: 1" = 50'	SHEET 2 OF 12 SHEETS	STA. 89+50.00 TO STA. 116+50.00
-----------------	----------------------	---------------------------------

F.A.P. RTE.	SECTION	COUNTY	TOTAL SHEETS	SHEET NO.
326	2024-1052-N,C,SW,FL	MCHENRY	941	219
CONTRACT NO. 62X94				
ILLINOIS FED. AID PROJECT				

WORK ZONE

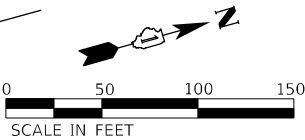
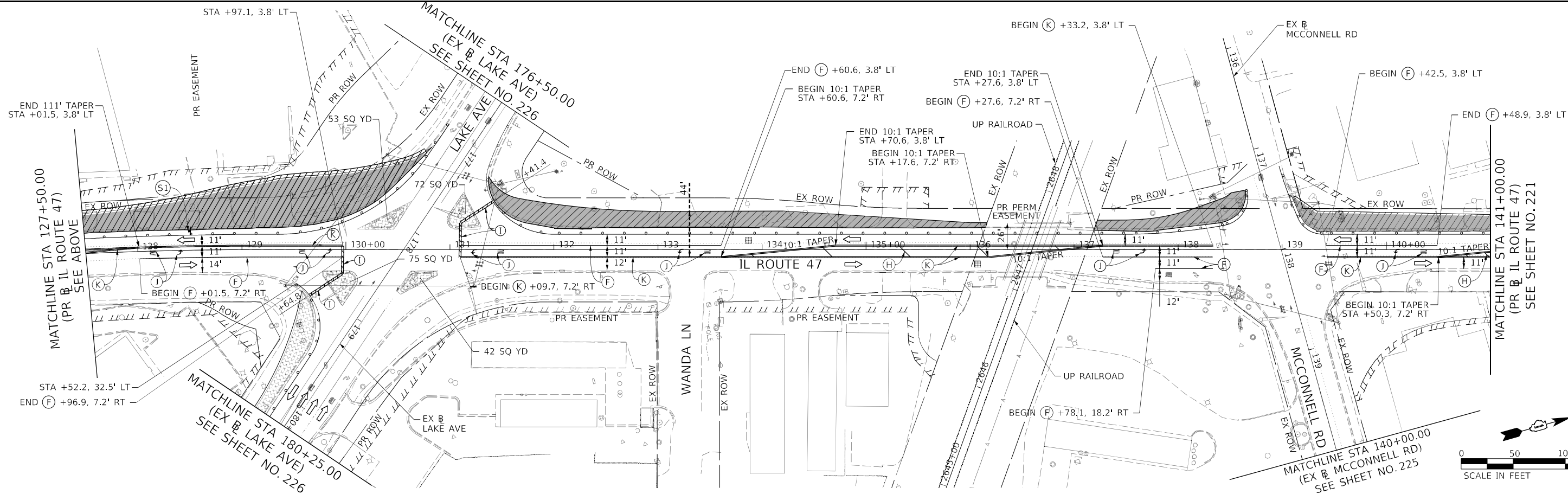
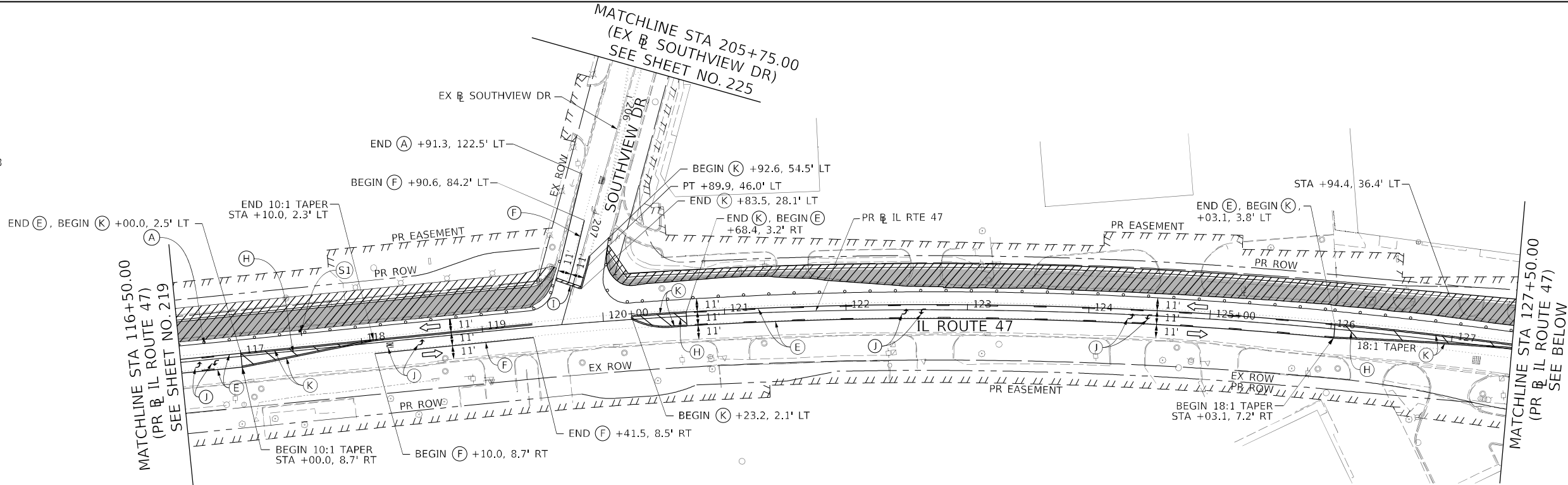
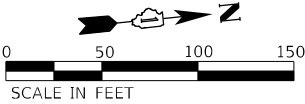
SPEED LIMIT

30

PHOTO ENFORCED

SXXX FINE MINIMUM

W2-1115(0)-3618  
R2-1-3648  
R10-1108P-3618  
R2-1106-3618



MOT LEGEND:

- WORK ZONE
- TEMPORARY PAVEMENT
- TEMPORARY PAVEMENT INSTALLED IN PRIOR STAGES
- BARRICADE TYPE III
- DIRECTION OF TRAFFIC
- IMPACT ATTENUATORS (FULLY REDIRECTIVE, NARROW), TEST LEVEL 2

- TEMPORARY CONCRETE BARRIER
- CONES, DRUMS OR BARRICADES
- ARROW BOARD
- SIGN
- FROM PREVIOUS STAGE TO REMAIN
- TEMP PVT MK - PAINT
- PAVT MARK TAPE T3
- CLASS D PATCHES, SEE SCHEDULE FOR TYPES AND THICKNESS

NOTES:

- 1) ALL STATIONS AND OFFSETS ARE MEASURED FROM PR IL ROUTE 47 UNLESS OTHERWISE NOTED.
- 2) FOR TEMPORARY PAVEMENT LAYOUT AND, DETAILS, SEE SHEETS 309 TO 330.

PROPOSED TEMP PAVEMENT MARKINGS AND TRAFFIC CONTROL DEVICES:

- A LINE 4 (SOLID WHITE)

B LINE 4 (SOLID YELLOW)

C LINE 6 (2' DASH 6' SKIP, WHITE)

D LINE 4 (10' DASH 30' SKIP, WHITE)

E LINE 4 (10' DASH 30' SKIP, YELLOW AND SOLID YELLOW PAIRED @ 5 1/2 IN C-C)

F LINE 6 (SOLID WHITE)
- G LINE 8 (SOLID WHITE)

H LINE 12 (WHITE CHEVRONS @ 45° OR DIAGONALS, 30' SPACING, YELLOW DIAGONALS IN PAINTED MEDIAN) (TYP)

I LINE 24 (SOLID WHITE)

J LETTERS AND SYMBOLS

K LINE 4 (DOUBLE YELLOW @ 11 IN C-C)

A TEMP CONC BARRIER ALONG LANE LINE OR @ 8:1 ON TAPERS UNLESS OTHERWISE NOTED
- B REL TEMP CONC BARRIER ALONG LANE LINE OR @ 8:1 ON TAPERS UNLESS OTHERWISE NOTED

C PINNING TEMPORARY CONCRETE BARRIER

D IMPACT ATTENUATOR, TEMPORARY, TEST LEVEL 2

E IMPACT ATTENUATOR, RELOCATE

F EXISTING PAVEMENT MARKING



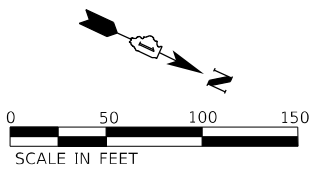
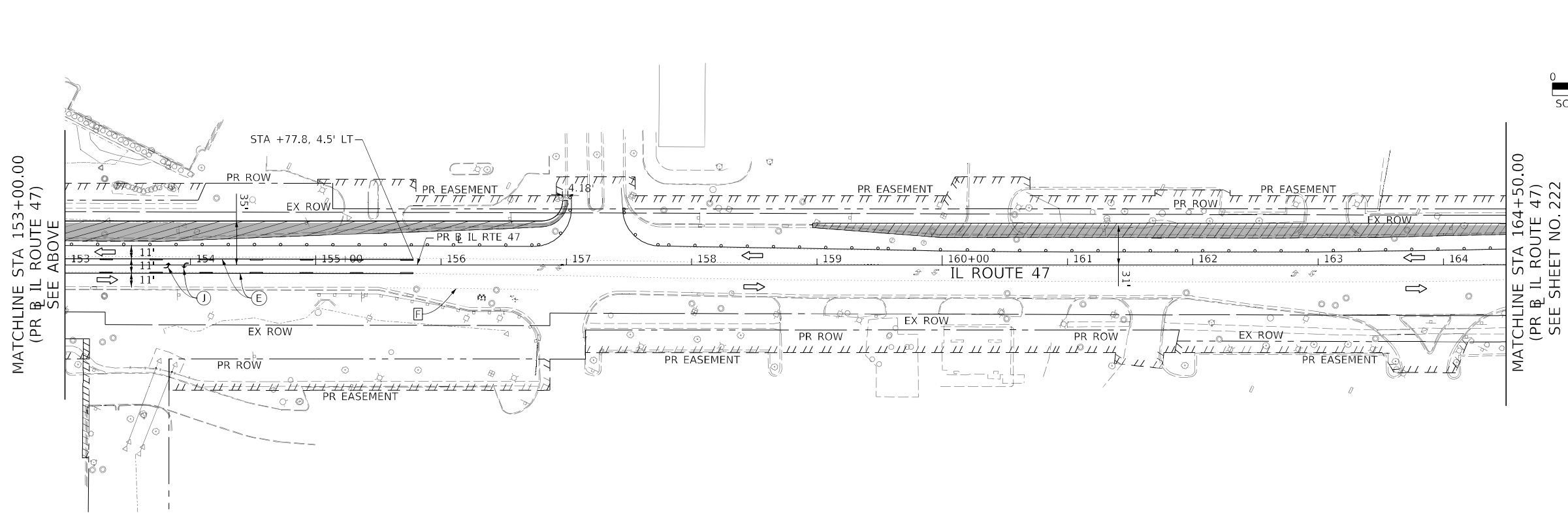
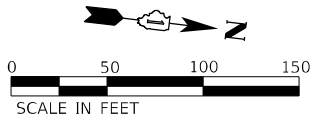
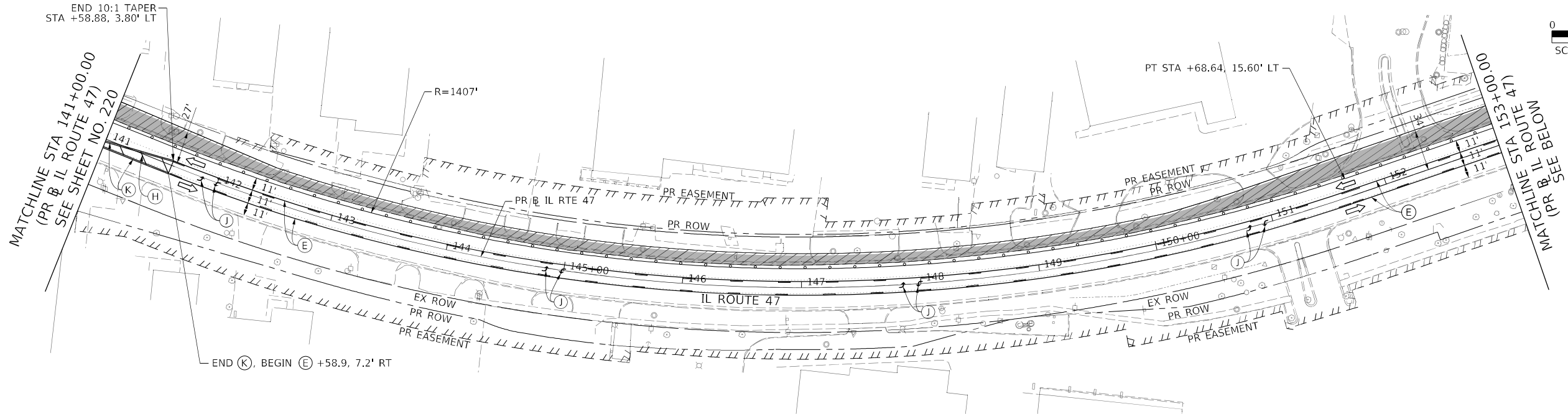
USER NAME	= muniza
DESIGNED	- PHP
DRAWN	- PHP
PLOT SCALE	= 100,0000 ' / in.
CHECKED	- TJW
DATE	- 02/06/2025
REVISD	-
REVISD	-
REVISD	-
REVISD	-

STATE OF ILLINOIS  
DEPARTMENT OF TRANSPORTATION

SUGGESTED STAGES OF CONSTRUCTION AND TRAFFIC CONTROL PLAN  
IL-47 – PRESTAGE B

SCALE: 1" = 50' SHEET 3 OF 12 SHEETS STA. 116+50.00 TO STA. 141+00.00

F.A.P. RTE.	SECTION	COUNTY	TOTAL SHEETS	SHEET NO.
326	2024-1052-N,C,SW,FL	MCHENRY	941	220
				CONTRACT NO. 62X94
ILLINOIS FED. AID PROJECT				



**MOT LEGEND:**

- WORK ZONE
- TEMPORARY PAVEMENT
- TEMPORARY PAVEMENT INSTALLED IN PRIOR STAGES
- BARRICADE TYPE III
- DIRECTION OF TRAFFIC
- IMPACT ATTENUATORS (FULLY REDIRECTIVE, NARROW), TEST LEVEL 2

- TEMPORARY CONCRETE BARRIER
- CONES, DRUMS OR BARRICADES
- ARROW BOARD
- FROM PREVIOUS STAGE TO REMAIN
- TEMP PVT MK - PAINT
- PAVT MARK TAPE T3
- CLASS D PATCHES, SEE SCHEDULE FOR TYPES AND THICKNESS

**NOTES:**

- ALL STATIONS AND OFFSETS ARE MEASURED FROM PR & IL RTE 47 UNLESS OTHERWISE NOTED.
- FOR TEMPORARY PAVEMENT LAYOUT AND, DETAILS, SEE SHEETS 309 TO 330.

**PROPOSED TEMP PAVEMENT MARKINGS AND TRAFFIC CONTROL DEVICES:**

- |   |  |   |
|---|--|---|
| A LINE 4 (SOLID WHITE)  | G LINE 8 (SOLID WHITE)   | B REL TEMP CONC BARRIER ALONG LANE LINE OR @ 8:1 ON TAPERS UNLESS OTHERWISE NOTED |
| B LINE 4 (SOLID YELLOW)   | H LINE 12 (WHITE CHEVRONS @ 45° OR DIAGONALS, 30' SPACING, YELLOW DIAGONALS IN PAINTED MEDIAN) (TYP) | C PINNING TEMPORARY CONCRETE BARRIER  |
| C LINE 6 (2' DASH 6' SKIP, WHITE)   | I LINE 24 (SOLID WHITE)  | D IMPACT ATTENUATOR, TEMPORARY, TEST LEVEL 2                                      |
| D LINE 4 (10' DASH 30' SKIP, WHITE)   | J LETTERS AND SYMBOLS  | E IMPACT ATTENUATOR, RELOCATE   |
| E LINE 4 (10' DASH 30' SKIP, YELLOW AND SOLID YELLOW PAIRED @ 5 1/2 IN C-C) | K LINE 4 (DOUBLE YELLOW @ 11 IN C-C)   | F EXISTING PAVEMENT MARKING   |
| F LINE 6 (SOLID WHITE)  | A TEMP CONC BARRIER ALONG LANE LINE OR @ 8:1 ON TAPERS UNLESS OTHERWISE NOTED                        |   |

**SUGGESTED STAGES OF CONSTRUCTION AND TRAFFIC CONTROL PLAN**  
**IL-47 - PRESTAGE B**

SCALE: 1" = 50'    SHEET 4 OF 12 SHEETS    STA. 141+00.00 TO STA. 164+50.00

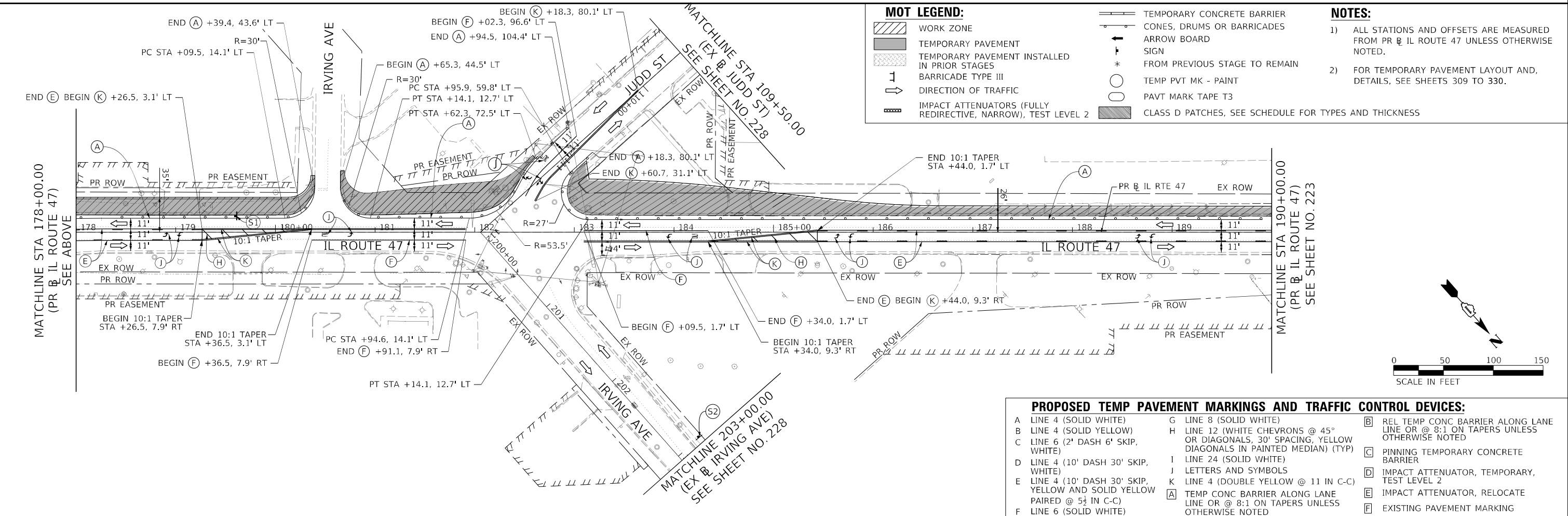
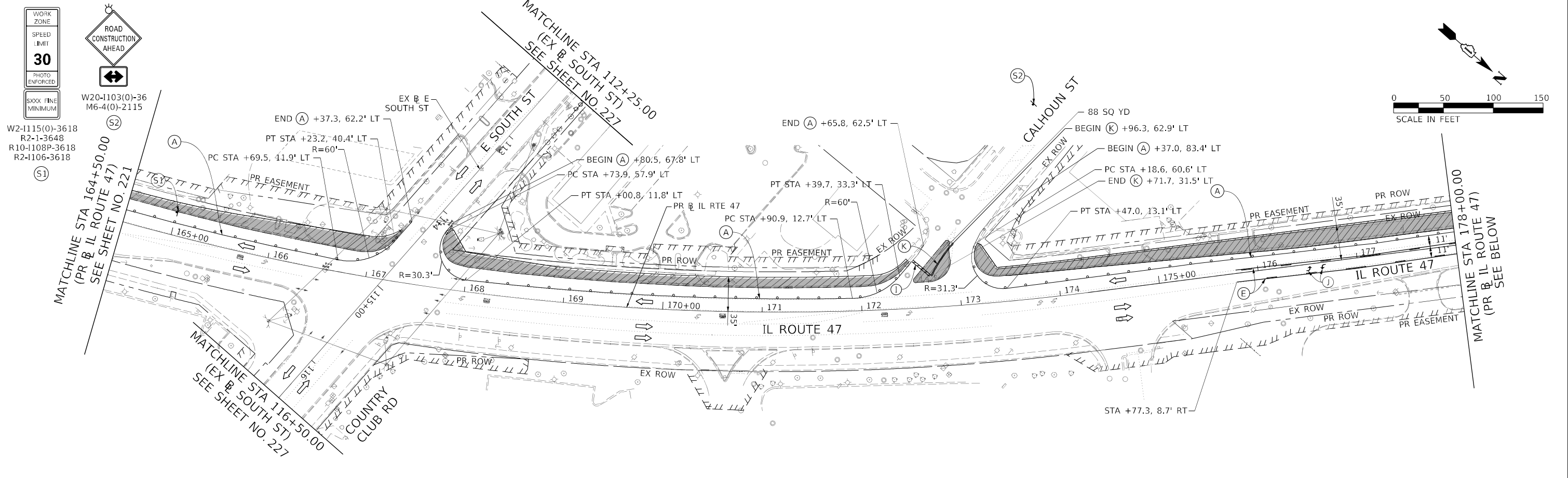
F.A.P. RTE.	SECTION	COUNTY	TOTAL SHEETS	SHEET NO.
326	2024-1052-N,C,SW,FL	MCHENRY	941	221
CONTRACT NO. 62X94				

ILLINOIS FED. AID PROJECT

**AECOM**  
303 EAST WACKER DRIVE, SUITE 1400  
CHICAGO, IL 60601-5276  
PHONE: (312) 373-7700 FAX: (312) 373-6800

USER NAME = muniza	DESIGNED - PHP	REVISED -
	DRAWN - PHP	REVISED -
PLOT SCALE = 100,0000' / in.	CHECKED - TJW	REVISED -
PLOT DATE = 2/11/2025	DATE - 02/06/2025	REVISED -

**STATE OF ILLINOIS**  
**DEPARTMENT OF TRANSPORTATION**



**AECOM**  
303 EAST WACKER DRIVE, SUITE 1400  
CHICAGO, IL 60601-5276  
PHONE: (312) 373-7700 FAX: (312) 373-6800

USER NAME	= muniza	DESIGNED -	PHP	REVISED -	
		DRAWN -	PHP	REVISED -	
PLOT SCALE	= 100,0000' / in.	CHECKED -	TJW	REVISED -	
PLOT DATE	= 2/11/2025	DATE	= 02/06/2025	REVISED -	

STATE OF ILLINOIS  
DEPARTMENT OF TRANSPORTATION

**SUGGESTED STAGES OF CONSTRUCTION AND TRAFFIC CONTROL PLAN**  
**IL-47 - PRESTAGE B**  
SCALE: 1" = 50'

SHEET	5	OF	12	SHEETS
STA.	164+50.00	TO	STA.	190+00.00

F.A.P. RTE.	SECTION	COUNTY	TOTAL SHEETS	SHEET NO.
326	2024-1052-N,C,SW,FL	MCHENRY	941	222
CONTRACT NO. 62X94				
ILLINOIS FED. AID PROJECT				

**PROPOSED TEMP PAVEMENT MARKINGS AND TRAFFIC CONTROL DEVICES:**

A LINE 4 (SOLID WHITE)	G LINE 8 (SOLID WHITE)	B REL TEMP CONC BARRIER ALONG LANE LINE OR @ 8:1 ON TAPERS UNLESS OTHERWISE NOTED
B LINE 4 (SOLID YELLOW)	H LINE 12 (WHITE CHEVRONS @ 45° OR DIAGONALS, 30' SPACING, YELLOW DIAGONALS IN PAINTED MEDIAN) (TYP)	C PINNING TEMPORARY CONCRETE BARRIER
C LINE 6 (2' DASH 6' SKIP, WHITE)	I LINE 24 (SOLID WHITE)	D IMPACT ATTENUATOR, TEMPORARY, TEST LEVEL 2
D LINE 4 (10' DASH 30' SKIP, WHITE)	J LETTERS AND SYMBOLS	E IMPACT ATTENUATOR, RELOCATE
E LINE 4 (10' DASH 30' SKIP, YELLOW AND SOLID YELLOW PAIRED @ 5 1/2 IN C-C)	K LINE 4 (DOUBLE YELLOW @ 11 IN C-C)	F EXISTING PAVEMENT MARKING
F LINE 6 (SOLID WHITE)	A TEMP CONC BARRIER ALONG LANE LINE OR @ 8:1 ON TAPERS UNLESS OTHERWISE NOTED	

MODEL: Default  
FILE: MCHENRY\_PrestageB\_PlanView.dgn  
C:\Users\muniza\OneDrive\Documents\606202011-IL-47-1000-CAD\03\_SHEETS\CHD\160X172\11-5\I-47-PrestageB\_PlanView.dgn

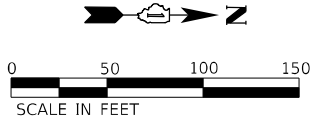
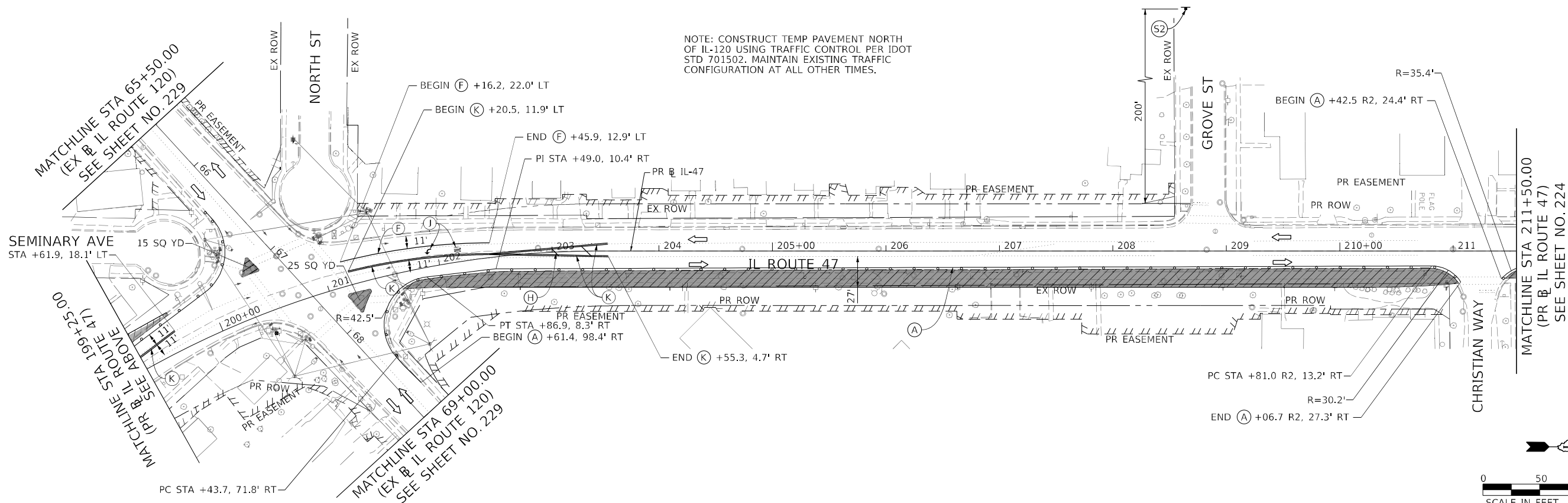
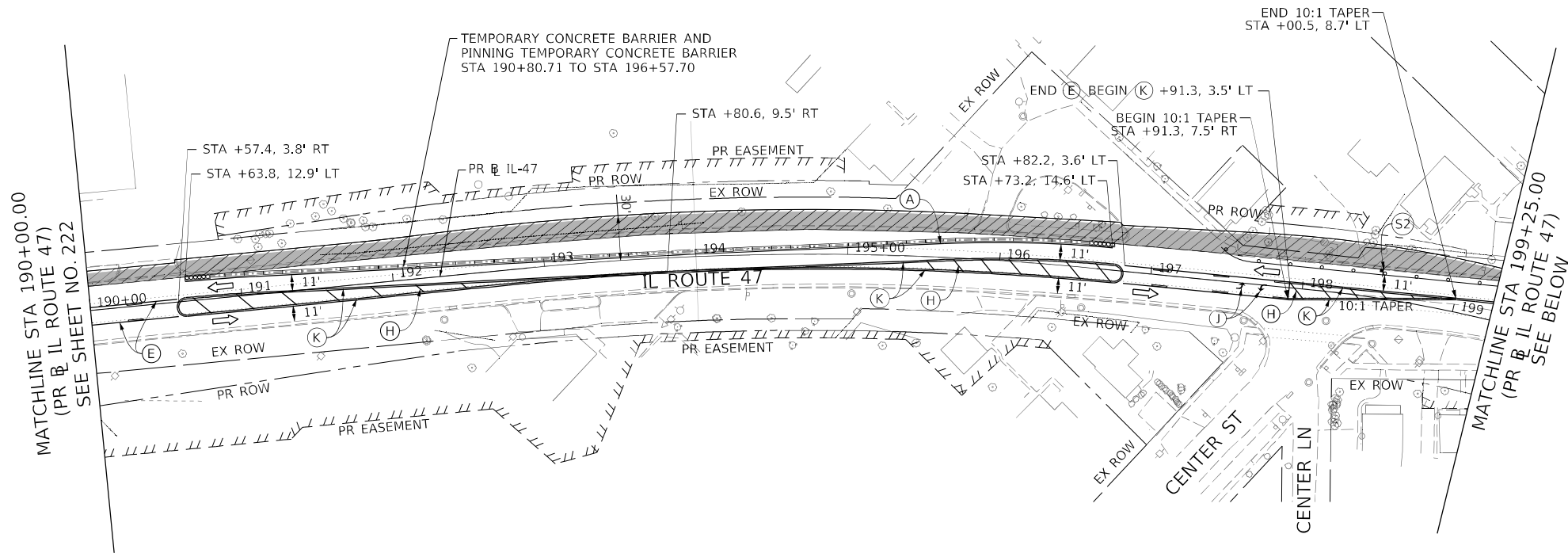
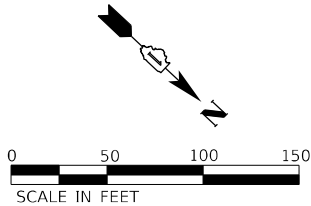
WORK  
ZONE  
SPEED  
LIMIT  
**30**  
PHOTO  
ENFORCED  
XXXX FINE  
MINIMUM



W20-1103(0)-48  
M6-4(0)-2115

W2-1115(0)-3618  
R2-1-3648  
R10-1108P-3618  
R2-1106-3618

(S1)



**MOT LEGEND:**

- WORK ZONE
- TEMPORARY PAVEMENT
- TEMPORARY PAVEMENT INSTALLED IN PRIOR STAGES
- BARRICADE TYPE III
- DIRECTION OF TRAFFIC
- IMPACT ATTENUATORS (FULLY REDIRECTIVE, NARROW), TEST LEVEL 2

- TEMPORARY CONCRETE BARRIER
- CONES, DRUMS OR BARRICADES
- ARROW BOARD
- SIGN
- FROM PREVIOUS STAGE TO REMAIN
- TEMP PVT MK - PAINT
- PAVT MARK TAPE T3
- CLASS D PATCHES, SEE SCHEDULE FOR TYPES AND THICKNESS

**NOTES:**

- ALL STATIONS AND OFFSETS ARE MEASURED FROM PR IL ROUTE 47 UNLESS OTHERWISE NOTED.
- FOR TEMPORARY PAVEMENT LAYOUT AND, DETAILS, SEE SHEETS 309 TO 330.

**PROPOSED TEMP PAVEMENT MARKINGS AND TRAFFIC CONTROL DEVICES:**

- |  |  |   |
|--|--|---|
| A LINE 4 (SOLID WHITE)   | G LINE 8 (SOLID WHITE)   | B REL TEMP CONC BARRIER ALONG LANE LINE OR @ 8:1 ON TAPERS UNLESS OTHERWISE NOTED |
| B LINE 4 (SOLID YELLOW)  | H LINE 12 (WHITE CHEVRONS @ 45° OR DIAGONALS, 30' SPACING, YELLOW DIAGONALS IN PAINTED MEDIAN) (TYP) | C PINNING TEMPORARY CONCRETE BARRIER  |
| C LINE 6 (2' DASH 6' SKIP, WHITE)  | I LINE 24 (SOLID WHITE)  | D IMPACT ATTENUATOR, TEMPORARY, TEST LEVEL 2                                      |
| D LINE 4 (10' DASH 30' SKIP, WHITE)                                      | J LETTERS AND SYMBOLS  | E IMPACT ATTENUATOR, RELOCATE   |
| E LINE 4 (10' DASH 30' SKIP, YELLOW AND SOLID YELLOW PAIRED @ 5' IN C-C) | K LINE 4 (DOUBLE YELLOW @ 11 IN C-C)   | F EXISTING PAVEMENT MARKING   |
| F LINE 6 (SOLID WHITE)   | A TEMP CONC BARRIER ALONG LANE LINE OR @ 8:1 ON TAPERS UNLESS OTHERWISE NOTED                        |   |



USER NAME	= muniza
DESIGNED	- PHP
DRAWN	- PHP
PLOT SCALE	= 100,0000 ' / in.
CHECKED	- TJW
DATE	- 02/06/2025
REVISD	-
REVISD	-
REVISD	-
REVISD	-

STATE OF ILLINOIS  
DEPARTMENT OF TRANSPORTATION

SUGGESTED STAGES OF CONSTRUCTION AND TRAFFIC CONTROL PLAN  
IL-47 - PRESTAGE B

SCALE: 1" = 50' SHEET 6 OF 12 SHEETS STA. 190+00.00 TO STA. 211+50.00

F.A.P. RTE.	SECTION	COUNTY	TOTAL SHEETS	SHEET NO.
326	2024-1052-N,C,SW,FL	MCHENRY	941	223
				CONTRACT NO. 62X94
ILLINOIS FED. AID PROJECT				

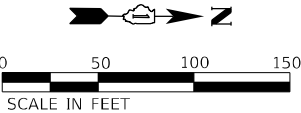
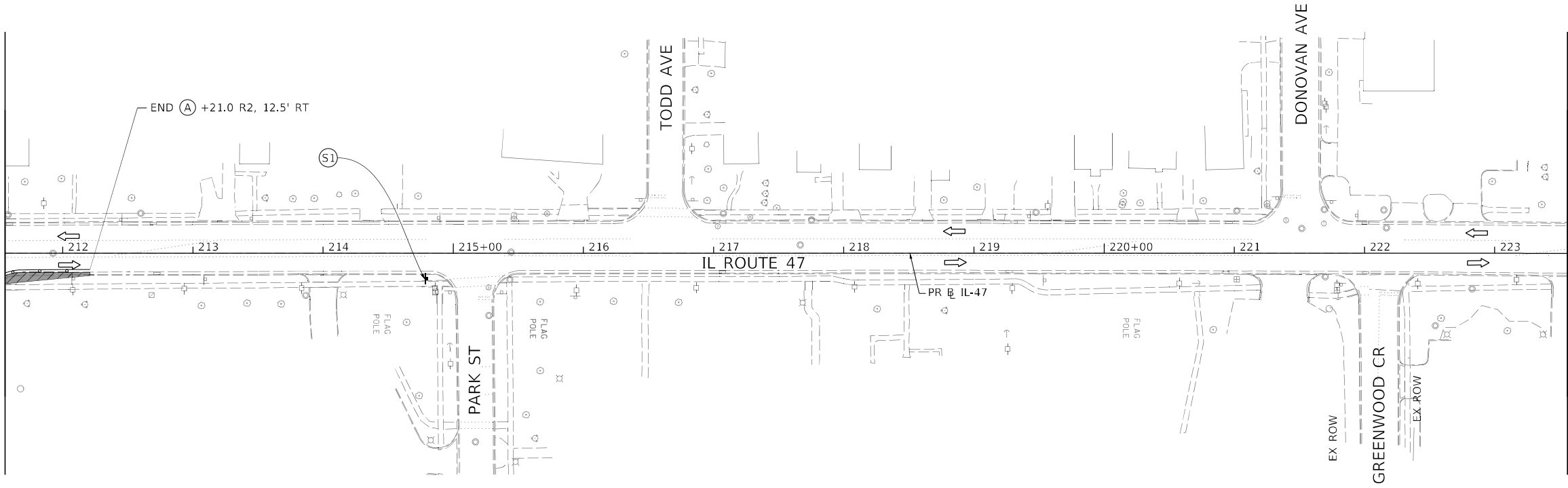
MODEL: Default  
FILE: \\miller-prod\acomp\pawben\lry.com\AECOM\_DS21\_ILA\_2020\Documents\60622011-IL-47\000-CAD\010\_CAD\03\_SHEETS\ctd\106X172-in-54-jpg-Prestage\_B-07.dgn



G20-1103(0)-3660

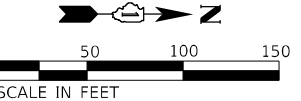
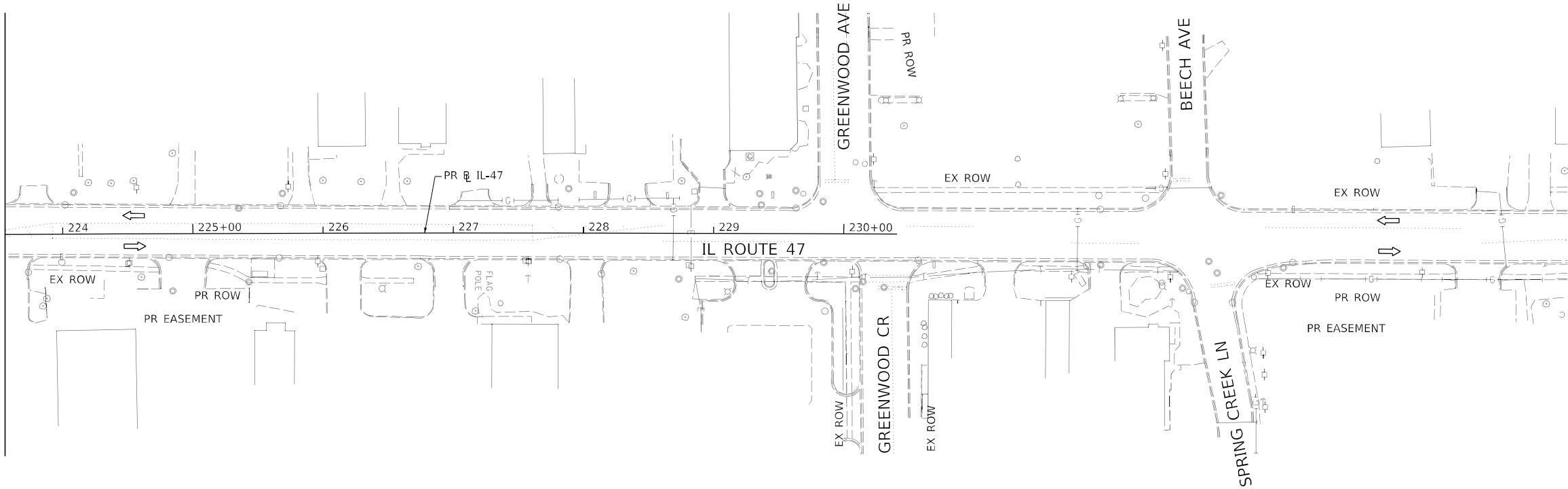
(S1)

MATCHLINE STA 211+50.00  
(PR IL ROUTE 47)  
SEE SHEET NO. 223



MATCHLINE STA 223+50.00  
(PR IL ROUTE 47)  
SEE BELOW

MATCHLINE STA 223+50.00  
(PR IL ROUTE 47)  
SEE ABOVE



**MOT LEGEND:**

- WORK ZONE
- TEMPORARY PAVEMENT
- TEMPORARY PAVEMENT INSTALLED IN PRIOR STAGES
- BARRICADE TYPE III
- DIRECTION OF TRAFFIC
- IMPACT ATTENUATORS (FULLY REDIRECTIVE, NARROW), TEST LEVEL 2

- TEMPORARY CONCRETE BARRIER
- CONES, DRUMS OR BARRICADES
- ARROW BOARD
- SIGN
- FROM PREVIOUS STAGE TO REMAIN
- TEMP PVT MK - PAINT
- PAVT MARK TAPE T3
- CLASS D PATCHES, SEE SCHEDULE FOR TYPES AND THICKNESS

**NOTES:**

- ALL STATIONS AND OFFSETS ARE MEASURED FROM PR IL ROUTE 47 UNLESS OTHERWISE NOTED.
- FOR TEMPORARY PAVEMENT LAYOUT AND, DETAILS, SEE SHEETS 309 TO 330.

**PROPOSED TEMP PAVEMENT MARKINGS AND TRAFFIC CONTROL DEVICES:**

- |   |  |   |
|---|--|---|
| A LINE 4 (SOLID WHITE)  | G LINE 8 (SOLID WHITE)   | B REL TEMP CONC BARRIER ALONG LANE LINE OR @ 8:1 ON TAPERS UNLESS OTHERWISE NOTED |
| B LINE 4 (SOLID YELLOW)   | H LINE 12 (WHITE CHEVRONS @ 45° OR DIAGONALS, 30' SPACING, YELLOW DIAGONALS IN PAINTED MEDIAN) (TYP) | C PINNING TEMPORARY CONCRETE BARRIER  |
| C LINE 6 (2' DASH 6' SKIP, WHITE)   | I LINE 24 (SOLID WHITE)  | D IMPACT ATTENUATOR, TEMPORARY, TEST LEVEL 2                                      |
| D LINE 4 (10' DASH 30' SKIP, WHITE)   | J LETTERS AND SYMBOLS  | E IMPACT ATTENUATOR, RELOCATE   |
| E LINE 4 (10' DASH 30' SKIP, YELLOW AND SOLID YELLOW PAIRED @ 5 1/2 IN C-C) | K LINE 4 (DOUBLE YELLOW @ 11 IN C-C)   | F EXISTING PAVEMENT MARKING   |
| F LINE 6 (SOLID WHITE)  | A TEMP CONC BARRIER ALONG LANE LINE OR @ 8:1 ON TAPERS UNLESS OTHERWISE NOTED                        |   |



USER NAME = muniza  
PLOT SCALE = 100,000' / in.  
PLOT DATE = 2/11/2025

DESIGNED - PHP  
DRAWN - PHP  
CHECKED - TJW  
DATE - 02/06/2025

REVISED -  
REVISED -  
REVISED -  
REVISED -

STATE OF ILLINOIS  
DEPARTMENT OF TRANSPORTATION

SUGGESTED STAGES OF CONSTRUCTION AND TRAFFIC CONTROL PLAN  
IL-47 - PRESTAGE B

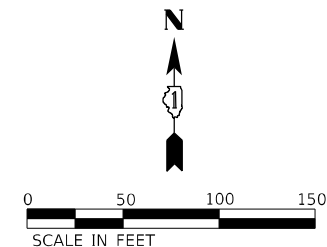
SCALE: 1" = 50' SHEET 7 OF 12 SHEETS STA. 211+50.00 TO STA. 235+50.00

F.A.P. RTE.	SECTION	COUNTY	TOTAL SHEETS	SHEET NO.
326	2024-1052-N,C,SW,FL	MCHENRY	941	224
CONTRACT NO. 62X94				
ILLINOIS		FED. AID PROJECT		





MATCHLINE STA 205+75.00  
(EX ~~B~~ SOUTHWIEW DR)  
SEE SHEET NO. 220



A	LINE 4 (SOLID WHITE)	G	LINE 8 (SOLID WHITE)	B	REL TEMP CONC BARRIER ALONG LANE
B	LINE 4 (SOLID YELLOW)	H	LINE 12 (WHITE CHEVRONS @ 45° OR DIAGONALS, 30' SPACING, YELLOW DIAGONALS IN PAINTED MEDIAN) (TYP)		LINE OR @ 8:1 ON TAPERS UNLESS OTHERWISE NOTED
C	LINE 6 (2' DASH 6' SKIP, WHITE)	I	LINE 24 (SOLID WHITE)	C	PINNING TEMPORARY CONCRETE BARRIER
D	LINE 4 (10' DASH 30' SKIP, WHITE)	J	LETTERS AND SYMBOLS	D	IMPACT ATTENUATOR, TEMPORARY, TEST LEVEL 2
E	LINE 4 (10' DASH 30' SKIP, YELLOW AND SOLID YELLOW PAIRED @ 5½ IN C-C)	K	LINE 4 (DOUBLE YELLOW @ 11 IN C-C)	E	IMPACT ATTENUATOR, RELOCATE
F	LINE 6 (SOLID WHITE)	A	TEMP CONC BARRIER ALONG LANE LINE OR @ 8:1 ON TAPERS UNLESS OTHERWISE NOTED	F	EXISTING PAVEMENT MARKING



F.A.P. RTE.	SECTION	COUNTY	TOTAL SHEETS	SHEET NO.
326	2024-1052-N,C,SW,FL	MCHENRY	941	225
		CONTRACT NO. 62X94		
ILLINOIS		FED. AID PROJECT		

MODEL: Default  
FILE NAME: new\laercon\p-a-bw-bur\law.com\AECOM\_DS21\_NA\_2020\Documents\60633011-IL-247900-CAD\03\_SHEETS\Civil\160Y17-shl-Stacion-Proel.apr\_R-08.dwg

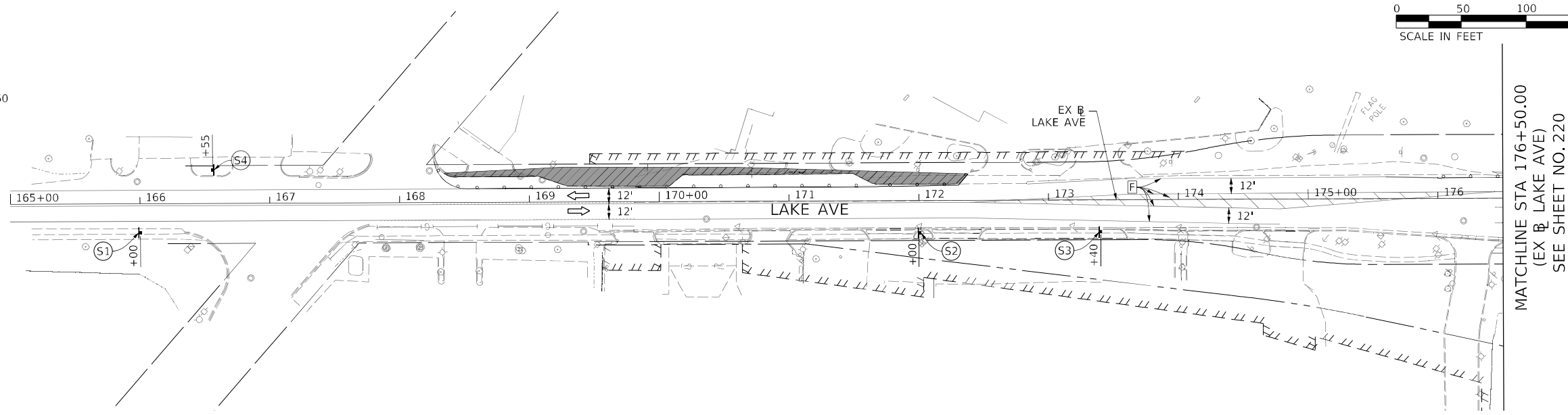
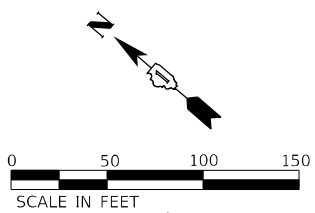
MODEL: Default  
FILE: M:\Work\proj\work\prestage\lake\com\AECOM\_DS21\_ILA\_2021\Documents\60622011-IL-47\000-CAD\010\_CAD\03\_SHEETS\CH\ID\60617\ch\5\stage\prestage\_B-05.dgn

ROAD  
CONSTRUCTION  
AHEAD  
W20-I103(0)-48  
(S1)

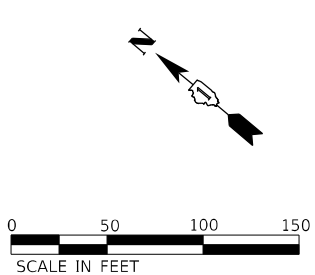
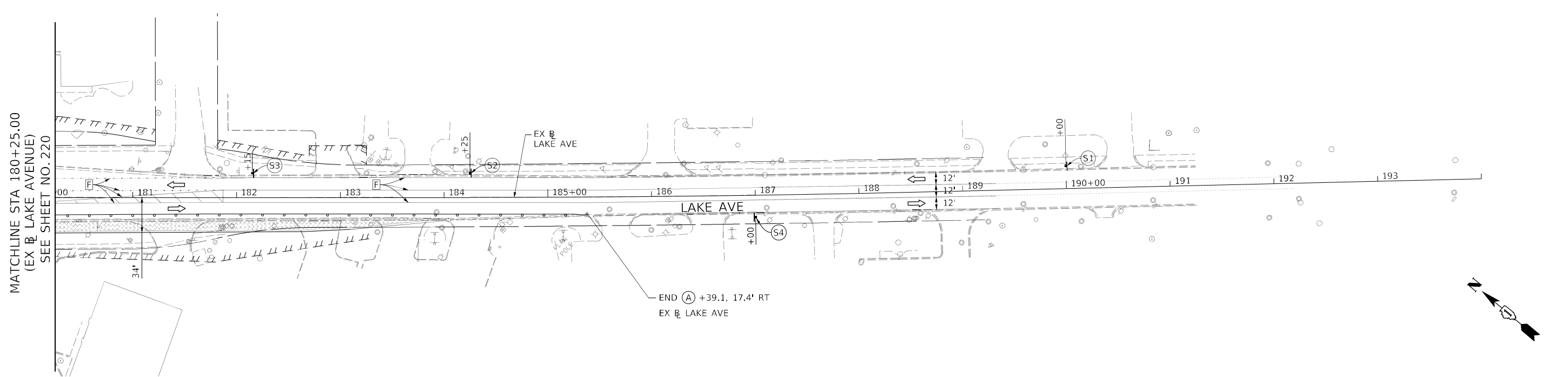
WORK  
ZONE  
SPEED  
LIMIT  
30  
PHOTO  
ENFORCED  
XXXX FINE  
MINIMUM  
W2-I115(0)-3618  
R2-I-3648  
R10-I108P-3618  
R2-I106-3618  
(S2)

W21-1a(0)-48  
(S3)

END  
WORK ZONE  
SPEED LIMIT  
G20-I103(0)-3660  
(S4)



MATCHLINE STA 176+50.00  
(EX B LAKE AVE)  
SEE SHEET NO. 220



**MOT LEGEND:**

	WORK ZONE		TEMPORARY CONCRETE BARRIER
	TEMPORARY PAVEMENT		CONES, DRUMS OR BARRICADES
	TEMPORARY PAVEMENT INSTALLED IN PRIOR STAGES		ARROW BOARD
	BARRICADE TYPE III		SIGN
	DIRECTION OF TRAFFIC		FROM PREVIOUS STAGE TO REMAIN
	IMPACT ATTENUATORS (FULLY REDIRECTIVE, NARROW), TEST LEVEL 2		TEMP PVT MK - PAINT
			PAVT MARK TAPE T3
			CLASS D PATCHES, SEE SCHEDULE FOR TYPES AND THICKNESS

**NOTES:**

1) ALL STATIONS AND OFFSETS ARE MEASURED FROM PR B IL ROUTE 47 UNLESS OTHERWISE NOTED.

2) FOR TEMPORARY PAVEMENT LAYOUT AND, DETAILS, SEE SHEETS 309 TO 330.

**PROPOSED TEMP PAVEMENT MARKINGS AND TRAFFIC CONTROL DEVICES:**

A LINE 4 (SOLID WHITE)	G LINE 8 (SOLID WHITE)	B REL TEMP CONC BARRIER ALONG LANE LINE OR @ 8:1 ON TAPERS UNLESS OTHERWISE NOTED
B LINE 4 (SOLID YELLOW)	H LINE 12 (WHITE CHEVRONS @ 45° OR DIAGONALS, 30' SPACING, YELLOW DIAGONALS IN PAINTED MEDIAN) (TYP)	C PINNING TEMPORARY CONCRETE BARRIER
C LINE 6 (2' DASH 6' SKIP, WHITE)	I LINE 24 (SOLID WHITE)	D IMPACT ATTENUATOR, TEMPORARY, TEST LEVEL 2
D LINE 4 (10' DASH 30' SKIP, WHITE)	J LETTERS AND SYMBOLS	E IMPACT ATTENUATOR, RELOCATE
E LINE 4 (10' DASH 30' SKIP, YELLOW AND SOLID YELLOW PAIRED @ 5 1/2 IN C-C)	K LINE 4 (DOUBLE YELLOW @ 11 IN C-C)	F EXISTING PAVEMENT MARKING
F LINE 6 (SOLID WHITE)	A TEMP CONC BARRIER ALONG LANE LINE OR @ 8:1 ON TAPERS UNLESS OTHERWISE NOTED	

**STATE OF ILLINOIS**  
**DEPARTMENT OF TRANSPORTATION**

**SUGGESTED STAGES OF CONSTRUCTION AND TRAFFIC CONTROL PLAN**  
**LAKE AVE – PRESTAGE B**  
SCALE: 1" = 50'    SHEET 9 OF 12 SHEETS    STA.    TO STA.

F.A.P. RTE.	SECTION	COUNTY	TOTAL SHEETS	SHEET NO.
326	2024-1052-N,C,SW,FL	MCHENRY	941	226
CONTRACT NO. 62X94				
ILLINOIS FED. AID PROJECT				

**AECOM**  
303 EAST WACKER DRIVE, SUITE 1400  
CHICAGO, IL 60601-5276  
PHONE: (312) 373-7700 FAX: (312) 373-6800

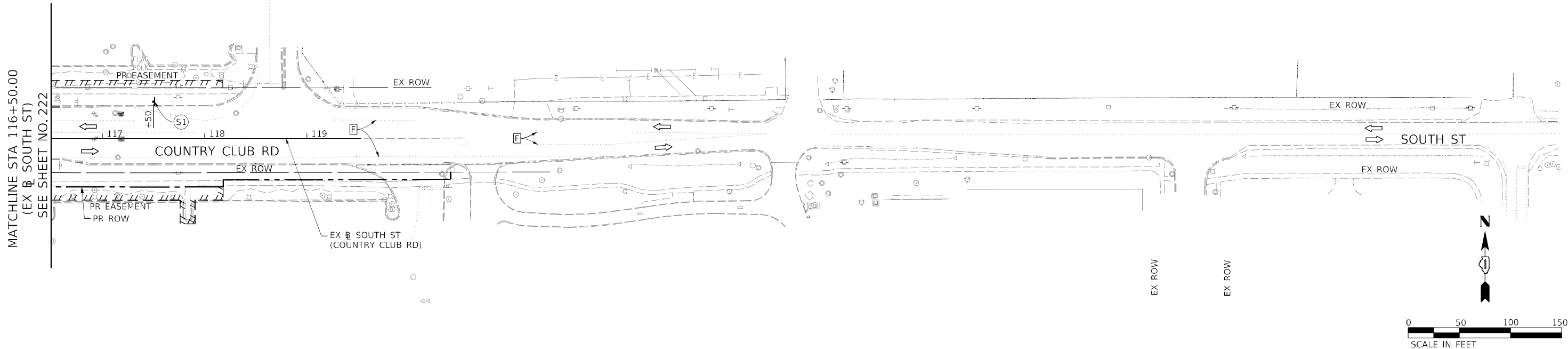
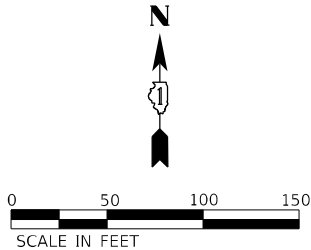
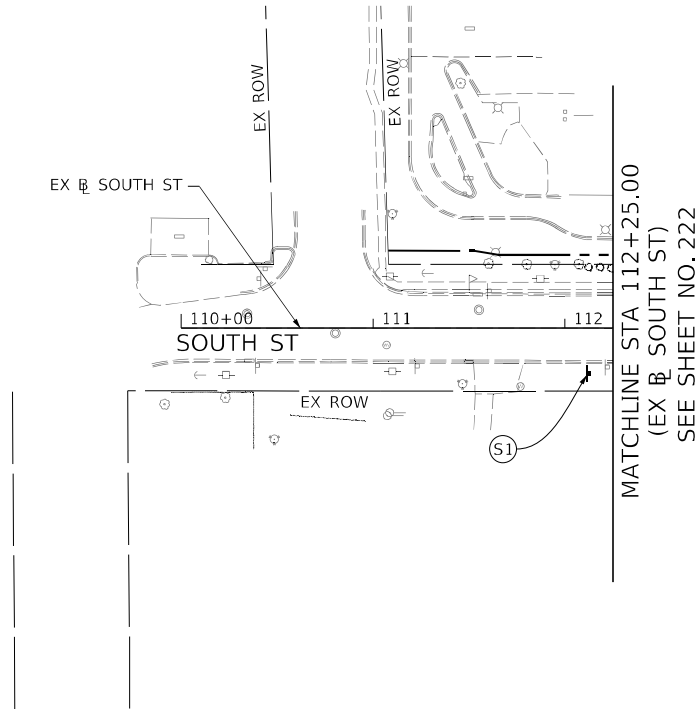
USER NAME = muniza	DESIGNED - PHP	REVISED -
	DRAWN - PHP	REVISED -
PLOT SCALE = 100,0000 ' / in.	CHECKED - TJW	REVISED -
PLOT DATE = 2/11/2025	DATE - 02/06/2025	REVISED -





W20-1103(0)-36  
M6-4(0)-2115

(S1)



#### MOT LEGEND:

- WORK ZONE
- TEMPORARY PAVEMENT
- TEMPORARY PAVEMENT INSTALLED IN PRIOR STAGES
- BARRICADE TYPE III
- DIRECTION OF TRAFFIC
- IMPACT ATTENUATORS (FULLY REDIRECTIVE, NARROW), TEST LEVEL 2

- TEMPORARY CONCRETE BARRIER
- CONES, DRUMS OR BARRICADES
- ARROW BOARD
- SIGN
- FROM PREVIOUS STAGE TO REMAIN
- TEMP PVT MK - PAINT
- PAVT MARK TAPE T3
- CLASS D PATCHES, SEE SCHEDULE FOR TYPES AND THICKNESS

#### NOTES:

- ALL STATIONS AND OFFSETS ARE MEASURED FROM PR @ IL ROUTE 47 UNLESS OTHERWISE NOTED.
- FOR TEMPORARY PAVEMENT LAYOUT AND, DETAILS, SEE SHEETS 309 TO 330.

#### PROPOSED TEMP PAVEMENT MARKINGS AND TRAFFIC CONTROL DEVICES:

- A LINE 4 (SOLID WHITE)
- B LINE 4 (SOLID YELLOW)
- C LINE 6 (2' DASH 6' SKIP, WHITE)
- D LINE 4 (10' DASH 30' SKIP, WHITE)
- E LINE 4 (10' DASH 30' SKIP, YELLOW AND SOLID YELLOW PAIRED @ 5 1/2 IN C-C)
- F LINE 6 (SOLID WHITE)
- G LINE 8 (SOLID WHITE)
- H LINE 12 (WHITE CHEVRONS @ 45° OR DIAGONALS, 30' SPACING, YELLOW DIAGONALS IN PAINTED MEDIAN) (TYP)
- I LINE 24 (SOLID WHITE)
- J LETTERS AND SYMBOLS
- K LINE 4 (DOUBLE YELLOW @ 11 IN C-C)
- A TEMP CONC BARRIER ALONG LANE LINE OR @ 8:1 ON TAPERS UNLESS OTHERWISE NOTED
- B REL TEMP CONC BARRIER ALONG LANE LINE OR @ 8:1 ON TAPERS UNLESS OTHERWISE NOTED
- C PINNING TEMPORARY CONCRETE BARRIER
- D IMPACT ATTENUATOR, TEMPORARY, TEST LEVEL 2
- E IMPACT ATTENUATOR, RELOCATE
- F EXISTING PAVEMENT MARKING



USER NAME = muniza  
PLOT SCALE = 100,000' / in.  
PLOT DATE = 2/11/2025

DESIGNED - PHP  
DRAWN - PHP  
CHECKED - TJW  
DATE - 02/06/2025

REVISED -  
REVISED -  
REVISED -  
REVISED -

STATE OF ILLINOIS  
DEPARTMENT OF TRANSPORTATION

SUGGESTED STAGES OF CONSTRUCTION AND TRAFFIC CONTROL PLAN  
SOUTH STREET – PRESTAGE B

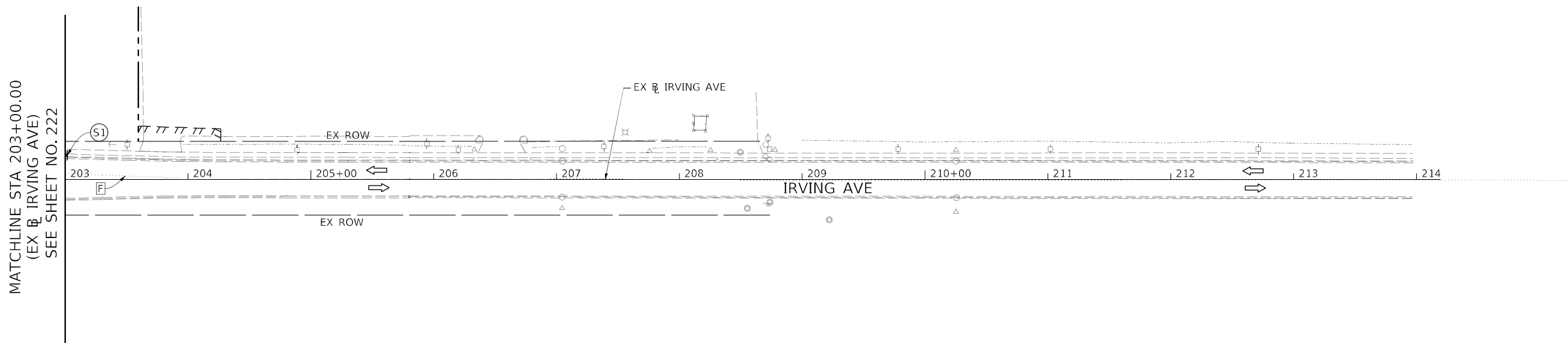
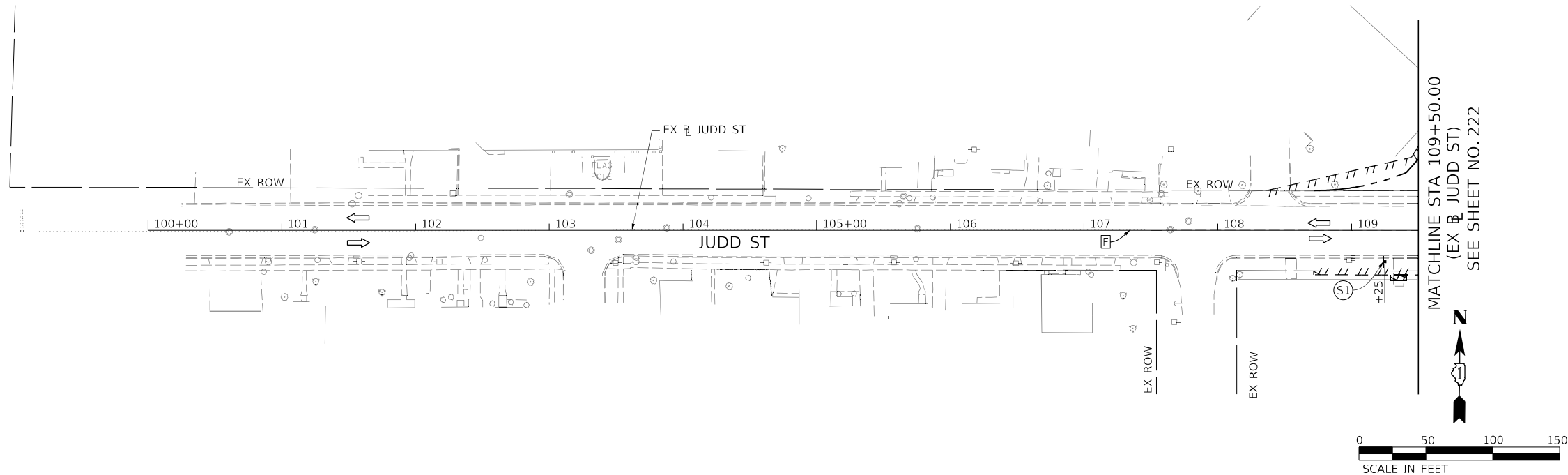
SCALE: 1" = 50' SHEET 10 OF 12 SHEETS STA. 110+00 TO STA. 131+25.00














F.A.P. RTE.	SECTION	COUNTY	TOTAL SHEETS	SHEET NO.
326	2024-1052-N,C,SW,FL	MCHENRY	941	227
CONTRACT NO. 62X94				

ILLINOIS FED. AID PROJECT

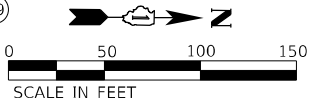
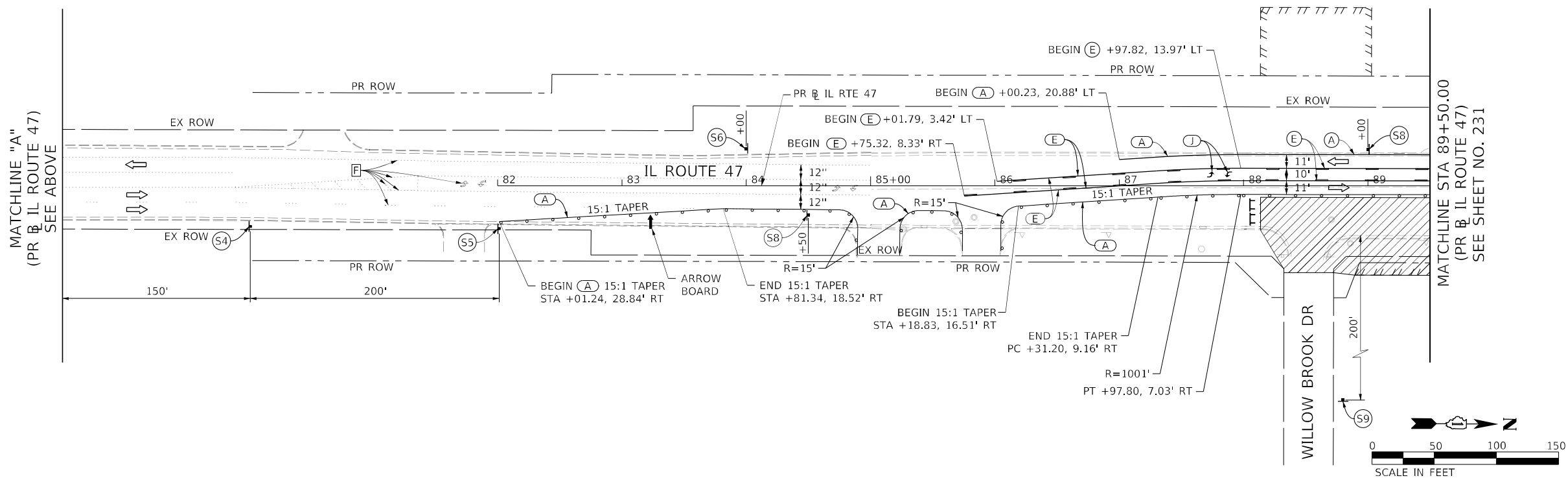
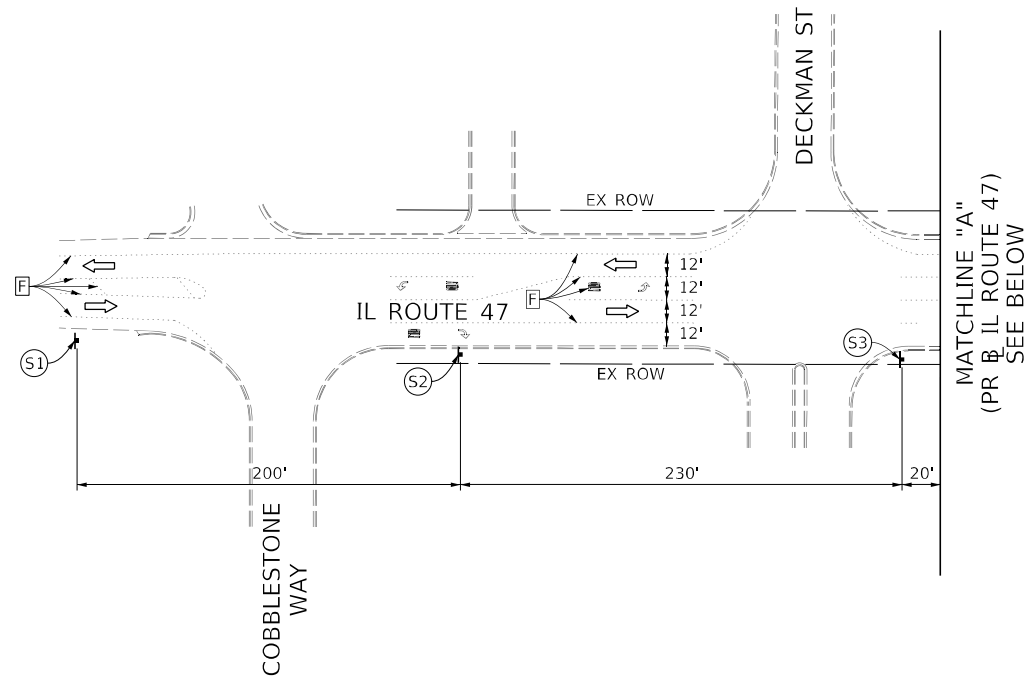
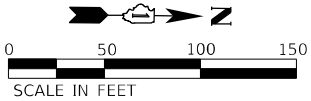
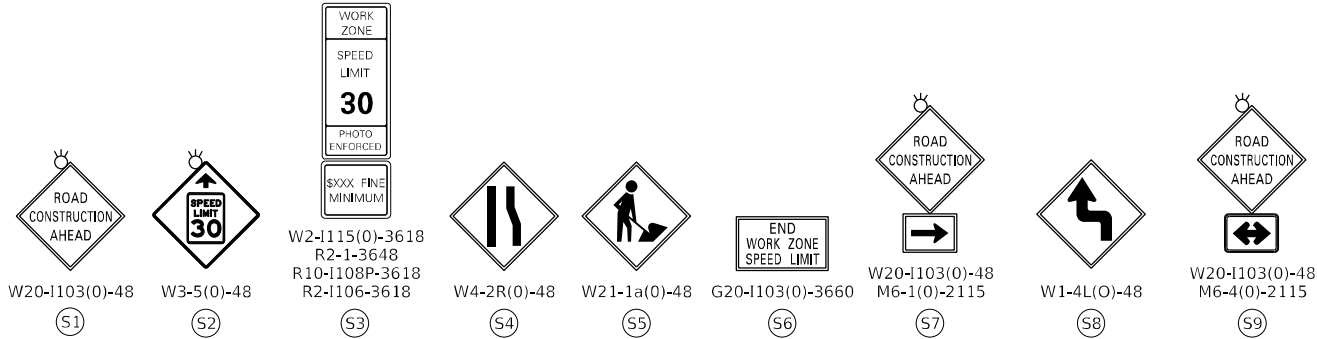


W20-1103(0)-48  
M6-4(0)-2115



MOT LEGEND:				NOTES:	PROPOSED TEMP PAVEMENT MARKINGS AND TRAFFIC CONTROL DEVICES:																	
	WORK ZONE		TEMPORARY CONCRETE BARRIER		1) ALL STATIONS AND OFFSETS ARE MEASURED FROM PR & IL ROUTE 47 UNLESS OTHERWISE NOTED.  2) FOR TEMPORARY PAVEMENT LAYOUT AND, DETAILS, SEE SHEETS 309 TO 330.	A LINE 4 (SOLID WHITE)	G LINE 8 (SOLID WHITE)	[B] REL TEMP CONC BARRIER ALONG LANE LINE OR @ 8:1 ON TAPERS UNLESS OTHERWISE NOTED														
	TEMPORARY PAVEMENT		CONES, DRUMS OR BARRICADES			B LINE 4 (SOLID YELLOW)	H LINE 12 (WHITE CHEVRONS @ 45° OR DIAGONALS, 30' SPACING, YELLOW DIAGONALS IN PAINTED MEDIAN) (TYP)		[C] PINNING TEMPORARY CONCRETE BARRIER													
	TEMPORARY PAVEMENT INSTALLED IN PRIOR STAGES		ARROW BOARD			C LINE 6 (2' DASH 6' SKIP, WHITE)	I LINE 24 (SOLID WHITE)			[D] IMPACT ATTENUATOR, TEMPORARY, TEST LEVEL 2												
	BARRICADE TYPE III		FROM PREVIOUS STAGE TO REMAIN			D LINE 4 (10' DASH 30' SKIP, WHITE)	J LETTERS AND SYMBOLS				[E] IMPACT ATTENUATOR, RELOCATE											
	DIRECTION OF TRAFFIC		TEMP PVT MK - PAINT	E LINE 4 (10' DASH 30' SKIP, YELLOW AND SOLID YELLOW PAIRED @ 5 1/2 IN C-C)		K LINE 4 (DOUBLE YELLOW @ 11 IN C-C)	[F] EXISTING PAVEMENT MARKING															
	IMPACT ATTENUATORS (FULLY REDIRECTIVE, NARROW), TEST LEVEL 2		PAVT MARK TAPE T3	F LINE 6 (SOLID WHITE)	[A] TEMP CONC BARRIER ALONG LANE LINE OR @ 8:1 ON TAPERS UNLESS OTHERWISE NOTED																	
	CLASS D PATCHES, SEE SCHEDULE FOR TYPES AND THICKNESS																					
DESIGNED - PHP				REVISED -	STATE OF ILLINOIS DEPARTMENT OF TRANSPORTATION								F.A.P. RTE.		SECTION		COUNTY	TOTAL SHEETS	SHEET NO.			
DRAWN - PHP				REVISED -									326		2024-1052-N,C,SW,FL		MCHENRY		941		228	
CHECKED - TJW				REVISED -									CONTRACT NO. 62X94									
DATE - 02/06/2025				REVISED -																		
SUGGESTED STAGES OF CONSTRUCTION AND TRAFFIC CONTROL PLAN JUDD ST AND IRVING AVE – PRESTAGE B										SCALE: 1" = 50'		SHEET 11 OF 12 SHEETS		STA.		TO STA.		ILLINOIS		FED. AID PROJECT		





**MOT LEGEND:**

- WORK ZONE
- TEMPORARY PAVEMENT
- TEMPORARY PAVEMENT INSTALLED IN PRIOR STAGES
- BARRICADE TYPE III
- DIRECTION OF TRAFFIC
- IMPACT ATTENUATORS (FULLY REDIRECTIVE, NARROW), TEST LEVEL 2

- TEMPORARY CONCRETE BARRIER CONES, DRUMS OR BARRICADES
- ARROW BOARD
- SIGN
- FROM PREVIOUS STAGE TO REMAIN
- TEMP PVT MK - PAINT
- PAVT MARK TAPE T3
- CLASS D PATCHES, SEE SCHEDULE FOR TYPES AND THICKNESS

**NOTES:**

- ALL STATIONS AND OFFSETS ARE MEASURED FROM PR B IL ROUTE 47 UNLESS OTHERWISE NOTED.
- FOR TEMPORARY PAVEMENT LAYOUT AND, DETAILS, SEE SHEETS 309 TO 330.

**PROPOSED TEMP PAVEMENT MARKINGS AND TRAFFIC CONTROL DEVICES:**

- A LINE 4 (SOLID WHITE)
- B LINE 4 (SOLID YELLOW)
- C LINE 6 (2' DASH 6' SKIP, WHITE)
- D LINE 4 (10' DASH 30' SKIP, WHITE)
- E LINE 4 (10' DASH 30' SKIP, YELLOW AND SOLID YELLOW PAIRED @ 5' IN C-C)
- F LINE 6 (SOLID WHITE)
- G LINE 8 (SOLID WHITE)
- H LINE 12 (WHITE CHEVRONS @ 45° OR DIAGONALS, 30' SPACING, YELLOW DIAGONALS IN PAINTED MEDIAN) (TYP)
- I LINE 24 (SOLID WHITE)
- J LETTERS AND SYMBOLS
- K LINE 4 (DOUBLE YELLOW @ 11 IN C-C)
- A TEMP CONC BARRIER ALONG LANE LINE OR @ 8:1 ON TAPERS UNLESS OTHERWISE NOTED
- B REL TEMP CONC BARRIER ALONG LANE LINE OR @ 8:1 ON TAPERS UNLESS OTHERWISE NOTED
- C PINNING TEMPORARY CONCRETE BARRIER
- D IMPACT ATTENUATOR, TEMPORARY, TEST LEVEL 2
- E IMPACT ATTENUATOR, RELOCATE
- F EXISTING PAVEMENT MARKING



USER NAME	= muniza
DESIGNED	- PHP
DRAWN	- PHP
PLOT SCALE	= 100,000' / in.
CHECKED	- TJW
DATE	- 02/06/2025
REVIS	-
REVIS	-
REVIS	-
REVIS	-

STATE OF ILLINOIS  
DEPARTMENT OF TRANSPORTATION

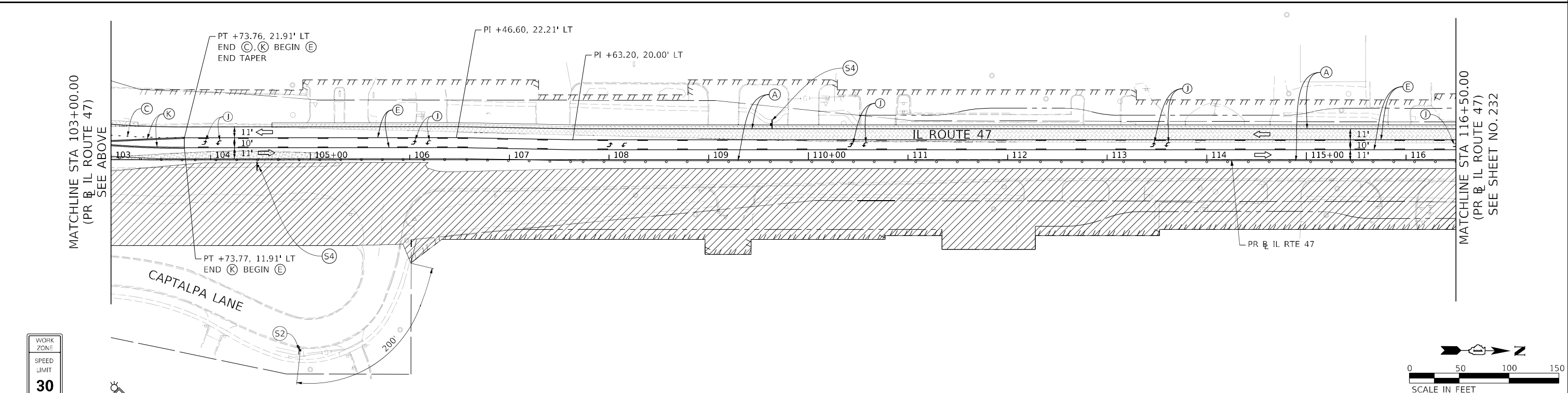
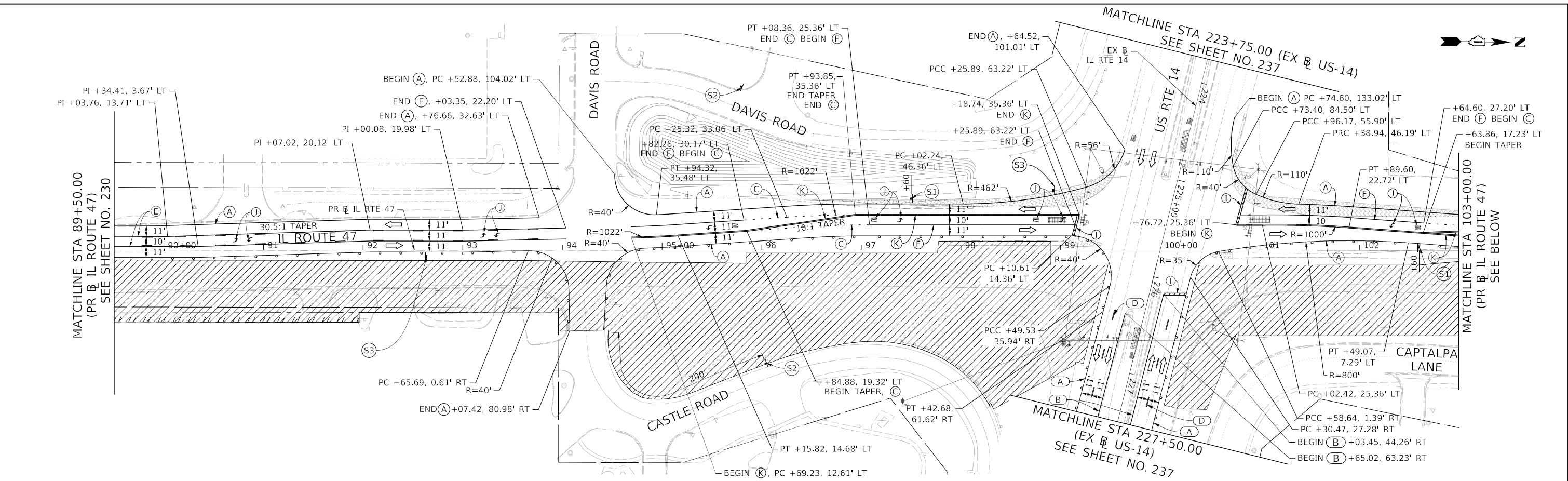
SUGGESTED STAGES OF CONSTRUCTION AND TRAFFIC CONTROL PLAN  
IL-47 - STAGE 1A

SCALE: 1" = 50' SHEET 1 OF 13 SHEETS STA. TO STA. 89+50.00

F.A.P. RTE.	SECTION	COUNTY	TOTAL SHEETS	SHEET NO.
326	2024-1052-N,C,SW,FL	MCHENRY	941	230
				CONTRACT NO. 62X94

ILLINOIS FED. AID PROJECT

MODEL: Default  
FILE: \\miller-prod\ascom\pawlen\lry.com\AECOM\_DS21\_ILA\_202101\Documents\60620211-IL-47\000-CAD\010\_CAD\03\_SHEETS\CHUD\06X17-IL-47\Stage1a.dgn



WORK  
ZONE

SPEED  
LIMIT

30

PHOTO  
ENFORCED

SIXX FINE  
MINIMUM

W2-1115(0)-3618  
R2-1-3648

W20-1103(0)-48  
R2-1106-3618

W2-1115(0)-3618  
R2-1-3648

W20-1103(0)-48  
R2-1106-3618

W1-4L(0)-48

W1-4R(0)-48

S1

S2

S3

S4

**MOT LEGEND:**

- WORK ZONE
- TEMPORARY PAVEMENT
- TEMPORARY PAVEMENT INSTALLED  
IN PRIOR STAGES
- BARRICADE TYPE III
- DIRECTION OF TRAFFIC
- IMPACT ATTENUATORS (FULLY  
REDIRECTIVE, NARROW), TEST LEVEL 2

TEMPORARY CONCRETE BARRIER  
CONES, DRUMS OR BARRICADESARROW BOARDSIGNFROM PREVIOUS STAGE TO REMAINTEMP PVT MK - PAINTPAVT MARK TAPE T3CLASS D PATCHES, SEE SCHEDULE FOR TYPES AND THICKNESS

**NOTES:**

- 1) ALL STATIONS AND OFFSETS ARE MEASURED  
FROM PR & IL ROUTE 47 UNLESS OTHERWISE  
NOTED.
- 2) FOR TEMPORARY PAVEMENT LAYOUT AND,  
DETAILS, SEE SHEETS 309 TO 330.

**PROPOSED TEMP PAVEMENT MARKINGS AND TRAFFIC CONTROL DEVICES:**

- A LINE 4 (SOLID WHITE)

B LINE 4 (SOLID YELLOW)

C LINE 6 (2' DASH 6' SKIP,  
WHITE)

D LINE 4 (10' DASH 30' SKIP,  
WHITE)

E LINE 4 (10' DASH 30' SKIP,  
YELLOW AND SOLID YELLOW  
PAIRED @ 5' IN C-C)

F LINE 6 (SOLID WHITE)

G LINE 8 (SOLID WHITE)

H LINE 12 (WHITE CHEVRONS @ 45°  
OR DIAGONALS, 30' SPACING, YELLOW  
DIAGONALS IN PAINTED MEDIAN) (TYP)

I LINE 24 (SOLID WHITE)

J LETTERS AND SYMBOLS

K LINE 4 (DOUBLE YELLOW @ 11 IN C-C)

A TEMP CONC BARRIER ALONG LANE  
LINE OR @ 8:1 ON TAPERS UNLESS  
OTHERWISE NOTED

B REL TEMP CONC BARRIER ALONG LANE  
LINE OR @ 8:1 ON TAPERS UNLESS  
OTHERWISE NOTED

C PINNING TEMPORARY CONCRETE  
BARRIER

D IMPACT ATTENUATOR, TEMPORARY,  
TEST LEVEL 2

E IMPACT ATTENUATOR, RELOCATE

F EXISTING PAVEMENT MARKING



USER NAME = muniza  
PLOT SCALE = 100,000' / in.  
PLOT DATE = 2/12/2025

DESIGNED - PHP  
DRAWN - PHP  
CHECKED - TJW  
DATE - 02/06/2025

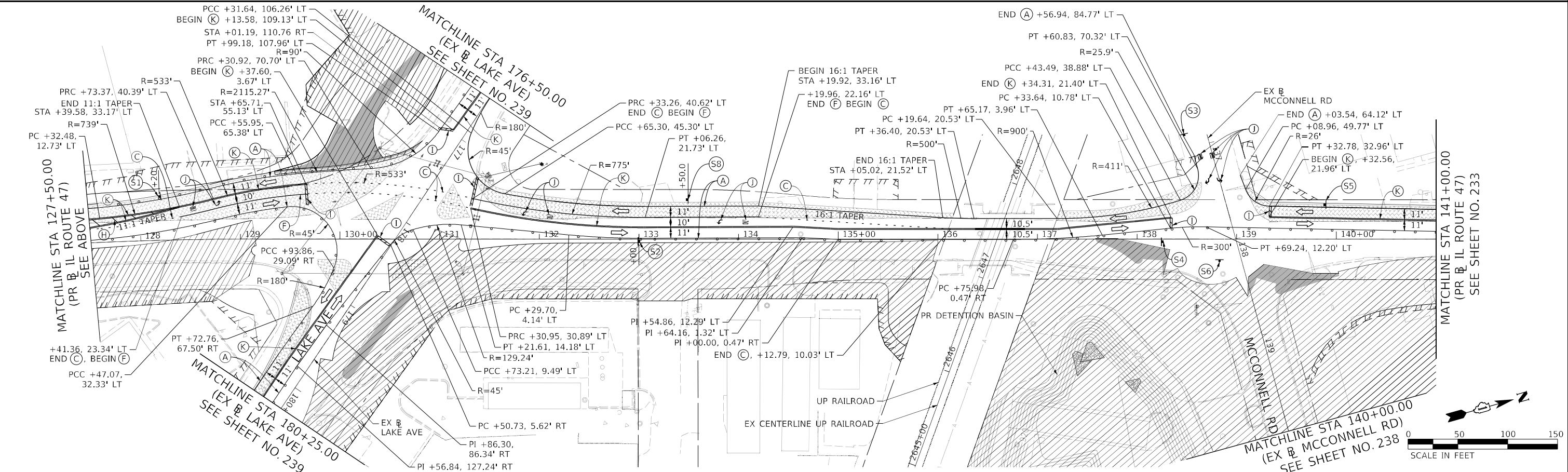
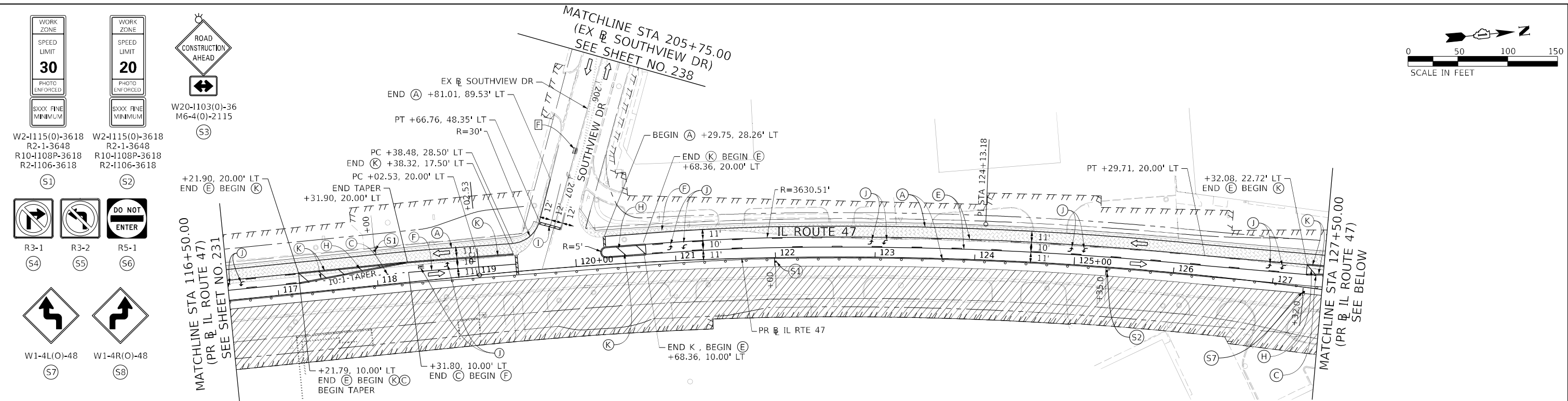
REVISED -  
REVISED -  
REVISED -  
REVISED -

STATE OF ILLINOIS  
DEPARTMENT OF TRANSPORTATION

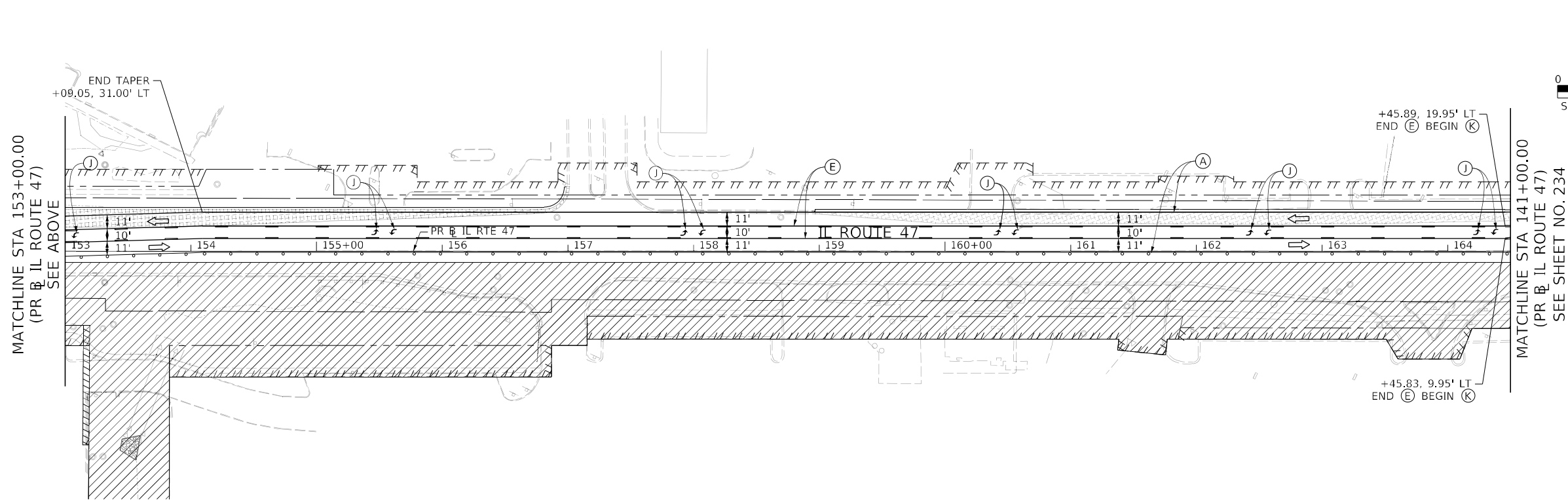

SUGGESTED STAGES OF CONSTRUCTION AND TRAFFIC CONTROL PLAN  
IL-47 - STAGE 1A

SCALE: 1" = 50' SHEET 2 OF 13 SHEETS STA. 89+50.00 TO STA. 116+50.00

F.A.P. RTE.	SECTION	COUNTY	TOTAL SHEETS	SHEET NO.
326	2024-1052-N,C,SW,FL	MCHENRY	941	231
CONTRACT NO. 62X94				
ILLINOIS FED. AID PROJECT				



MOT LEGEND:		NOTES:		PROPOSED TEMP PAVEMENT MARKINGS AND TRAFFIC CONTROL DEVICES:	
	WORK ZONE		TEMPORARY CONCRETE BARRIER	A LINE 4 (SOLID WHITE)	G LINE 8 (SOLID WHITE)
	TEMPORARY PAVEMENT		CONES, DRUMS OR BARRICADES	B LINE 4 (SOLID YELLOW)	H LINE 12 (WHITE CHEVRONS @ 45° OR DIAGONALS, 30' SPACING, YELLOW DIAGONALS IN PAINTED MEDIAN) (TYP)
	TEMPORARY PAVEMENT INSTALLED IN PRIOR STAGES		ARROW BOARD	C LINE 6 (2' DASH 6' SKIP, WHITE)	I LINE 24 (SOLID WHITE)
	BARRICADE TYPE III		FROM PREVIOUS STAGE TO REMAIN	D LINE 4 (10' DASH 30' SKIP, WHITE)	J LETTERS AND SYMBOLS
	DIRECTION OF TRAFFIC		TEMP PVT MK - PAINT	E LINE 4 (10' DASH 30' SKIP, YELLOW AND SOLID YELLOW PAIRED @ 5 1/2 IN C-C)	K LINE 4 (DOUBLE YELLOW @ 11 IN C-C)
	IMPACT ATTENUATORS (FULLY REDIRECTIVE, NARROW), TEST LEVEL 2		PAVT MARK TAPE T3	F LINE 6 (SOLID WHITE)	A TEMP CONC BARRIER ALONG LANE LINE OR @ 8:1 ON TAPERS UNLESS OTHERWISE NOTED
			CLASS D PATCHES, SEE SCHEDULE FOR TYPES AND THICKNESS		B REL TEMP CONC BARRIER ALONG LANE LINE OR @ 8:1 ON TAPERS UNLESS OTHERWISE NOTED
					C PINNING TEMPORARY CONCRETE BARRIER
					D IMPACT ATTENUATOR, TEMPORARY, TEST LEVEL 2
					E IMPACT ATTENUATOR, RELOCATE
					F EXISTING PAVEMENT MARKING



**MOT LEGEND:**

WORK ZONE

TEMPORARY PAVEMENT

TEMPORARY PAVEMENT INSTALLED IN PRIOR STAGES

1

BARRICADE TYPE III

DIRECTION OF TRAFFIC

IMPACT ATTENUATORS (FULLY REDIRECTIVE, NARROW), TEST LEVEL 2

TEMPORARY CONCRETE BARRIER

CONES, DRUMS OR BARRICADES

ARROW BOARD

SIGN

\*

FROM PREVIOUS STAGE TO REMAIN

TEMP PVT MK - PAINT

PAVT MARK TAPE T3

CLASS D PATCHES, SEE SCHEDULE FOR TYPES AND THICKNESS

**NOTES:**

1) ALL STATIONS AND OFFSETS ARE MEASURED FROM PR & IL ROUTE 47 UNLESS OTHERWISE NOTED.

2) FOR TEMPORARY PAVEMENT LAYOUT AND, DETAILS, SEE SHEETS 309 TO 330.

**PROPOSED TEMP PAVEMENT MARKINGS AND TRAFFIC CONTROL DEVICES:**

A

LINE 4 (SOLID WHITE)

B

LINE 4 (SOLID YELLOW)

C

LINE 6 (2' DASH 6' SKIP, WHITE)

D

LINE 4 (10' DASH 30' SKIP, WHITE)

E

LINE 4 (10' DASH 30' SKIP, YELLOW AND SOLID YELLOW PAIRED @ 5' IN C-C)

F

LINE 6 (SOLID WHITE)

G

LINE 8 (SOLID WHITE)

H

LINE 12 (WHITE CHEVRONS @ 45° OR DIAGONALS, 30' SPACING, YELLOW DIAGONALS IN PAINTED MEDIAN) (TYP)

I

LINE 24 (SOLID WHITE)

J

LETTERS AND SYMBOLS

K

LINE 4 (DOUBLE YELLOW @ 11 IN C-C)

A

TEMP CONC BARRIER ALONG LANE LINE OR @ 8:1 ON TAPERS UNLESS OTHERWISE NOTED

B

REL TEMP CONC BARRIER ALONG LANE LINE OR @ 8:1 ON TAPERS UNLESS OTHERWISE NOTED

C

PINNING TEMPORARY CONCRETE BARRIER

D

IMPACT ATTENUATOR, TEMPORARY, TEST LEVEL 2

E

IMPACT ATTENUATOR, RELOCATE

F

EXISTING PAVEMENT MARKING

MODEL: Default  
FILE: MCHENRY\_PlanView.dgn  
C:\Users\muniza\Documents\60622011\IL-47\000-CAD\03\_SHEETS\CHD\03\_CAD\03\_SHEETS\CHD\03\_CAD\03\_SHEETS\CHD\03\_CAD.dgn



USER NAME	= muniza	DESIGNED	- PHP	REVISED	-
		DRAWN	- PHP	REVISED	-
PLOT SCALE	= 100.00' / in.	CHECKED	- TJW	REVISED	-
PLOT DATE	= 2/12/2025	DATE	- 02/06/2025	REVISED	-

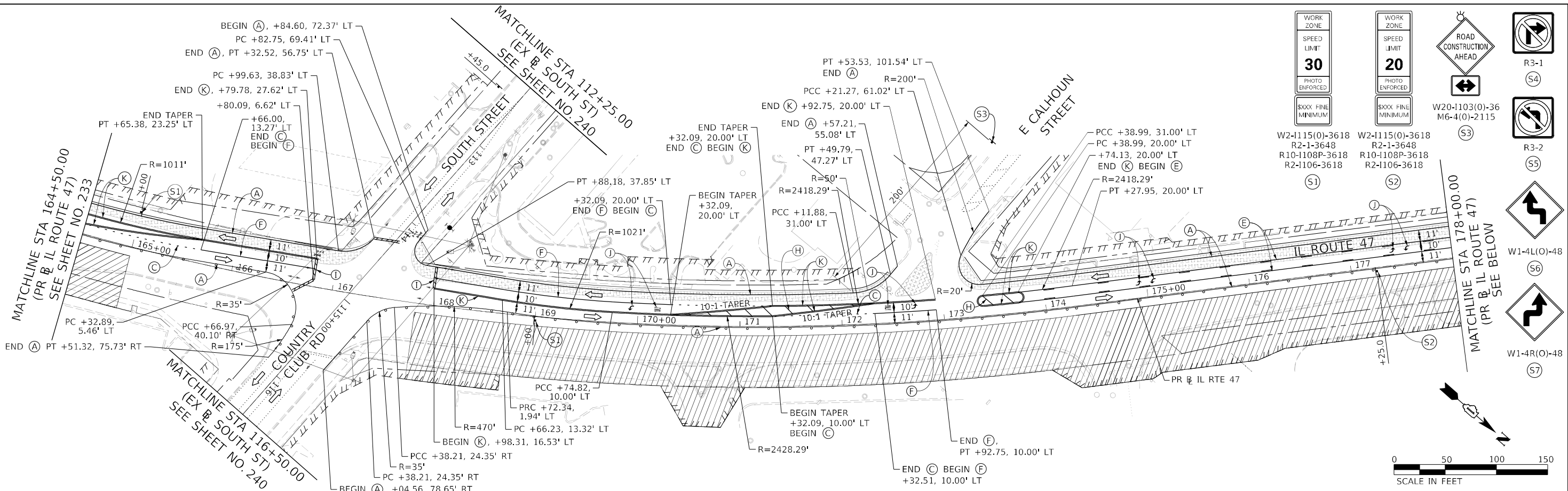
STATE OF ILLINOIS  
DEPARTMENT OF TRANSPORTATION

SUGGESTED STAGES OF CONSTRUCTION AND TRAFFIC CONTROL PLAN  
IL-47 – STAGE 1A

SCALE: 1" = 50' SHEET 4 OF 13 SHEETS STA. 141+00.00 TO STA. 164+50.00

F.A.P. RTE.	SECTION	COUNTY	TOTAL SHEETS	SHEET NO.
326	2024-1052-N,C,SW,FL	MCHENRY	941	233
				CONTRACT NO. 62X94
		ILLINOIS	FED. AID PROJECT	





WORK ZONE  
SPEED LIMIT  
**30**  
PHOTO ENFORCED  
\$XXX FINE  
MINIMUM

WORK ZONE  
SPEED LIMIT  
**20**  
PHOTO ENFORCED  
\$XXX FINE  
MINIMUM

ROAD  
CONSTRUCTION  
AHEAD  
W20-I103(O)-36  
M6-4(O)-2115  
S3

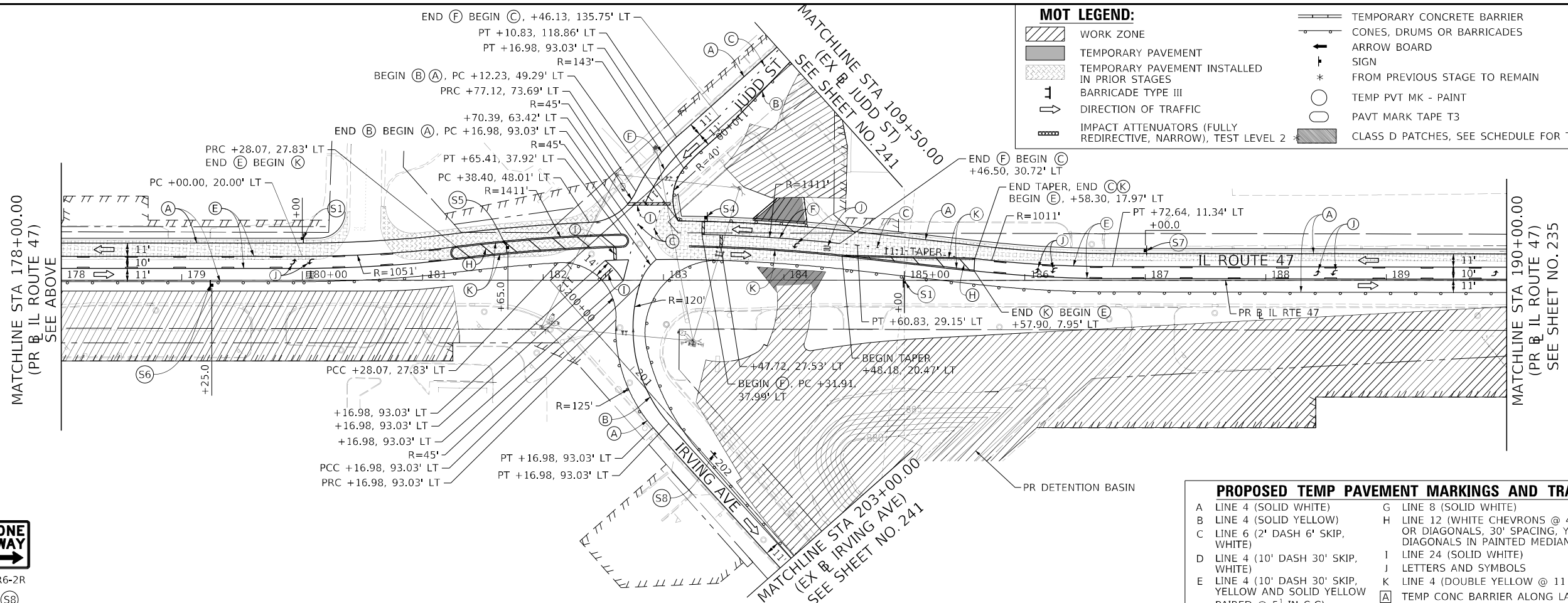
R3-1  
S4  
R3-2  
S5  
W1-4L(O)-48  
S6  
W1-4R(O)-48  
S7

0 50 100 150  
SCALE IN FEET

**MOT LEGEND:**  
WORK ZONE  
TEMPORARY PAVEMENT  
TEMPORARY PAVEMENT INSTALLED IN PRIOR STAGES  
BARRICADE TYPE III  
DIRECTION OF TRAFFIC  
IMPACT ATTENUATORS (FULLY REDIRECTIVE, NARROW), TEST LEVEL 2

TEMPORARY CONCRETE BARRIER  
CONES, DRUMS OR BARRICADES  
ARROW BOARD  
SIGN  
FROM PREVIOUS STAGE TO REMAIN  
TEMP PVT MK - PAINT  
PAVT MARK TAPE T3  
CLASS D PATCHES, SEE SCHEDULE FOR TYPES AND THICKNESS

**NOTES:**  
1) ALL STATIONS AND OFFSETS ARE MEASURED FROM PR & IL ROUTE 47 UNLESS OTHERWISE NOTED.  
2) FOR TEMPORARY PAVEMENT LAYOUT AND DETAILS, SEE SHEETS 309 TO 330.



PROPOSED TEMP PAVEMENT MARKINGS AND TRAFFIC CONTROL DEVICES:					
A	LINE 4 (SOLID WHITE)	G	LINE 8 (SOLID WHITE)	B	REL TEMP CONC BARRIER ALONG LANE LINE OR @ 8:1 ON TAPERS UNLESS OTHERWISE NOTED
B	LINE 4 (SOLID YELLOW)	H	LINE 12 (WHITE CHEVRONS @ 45° OR DIAGONALS, 30' SPACING, YELLOW DIAGONALS IN PAINTED MEDIAN) (TYP)	C	PINNING TEMPORARY CONCRETE BARRIER
C	LINE 6 (2' DASH 6' SKIP, WHITE)	I	LINE 24 (SOLID WHITE)	D	IMPACT ATTENUATOR, TEMPORARY, TEST LEVEL 2
D	LINE 4 (10' DASH 30' SKIP, WHITE)	J	LETTERS AND SYMBOLS	E	IMPACT ATTENUATOR, RELOCATE
E	LINE 4 (10' DASH 30' SKIP, YELLOW AND SOLID YELLOW PAIRED @ 5 1/2 IN C-C)	K	LINE 4 (DOUBLE YELLOW @ 11 IN C-C)	F	EXISTING PAVEMENT MARKING
F	LINE 6 (SOLID WHITE)	A	TEMP CONC BARRIER ALONG LANE LINE OR @ 8:1 ON TAPERS UNLESS OTHERWISE NOTED		





WORK ZONE

SPEED LIMIT

30

PHOTO ENFORCED

SIXX FINE MINIMUM

W2-1115(0)-3618  
R2-1-3648  
R10-1108P-3618  
R2-1106-3618

S1

ROAD CONSTRUCTION AHEAD

↔

W20-1103(0)-48  
M6-4(0)-2115

S2

R3-1

S3

R3-2

S4

ROAD CONSTRUCTION AHEAD

↩

W20-1103(0)-36  
M6-1(0)-2115

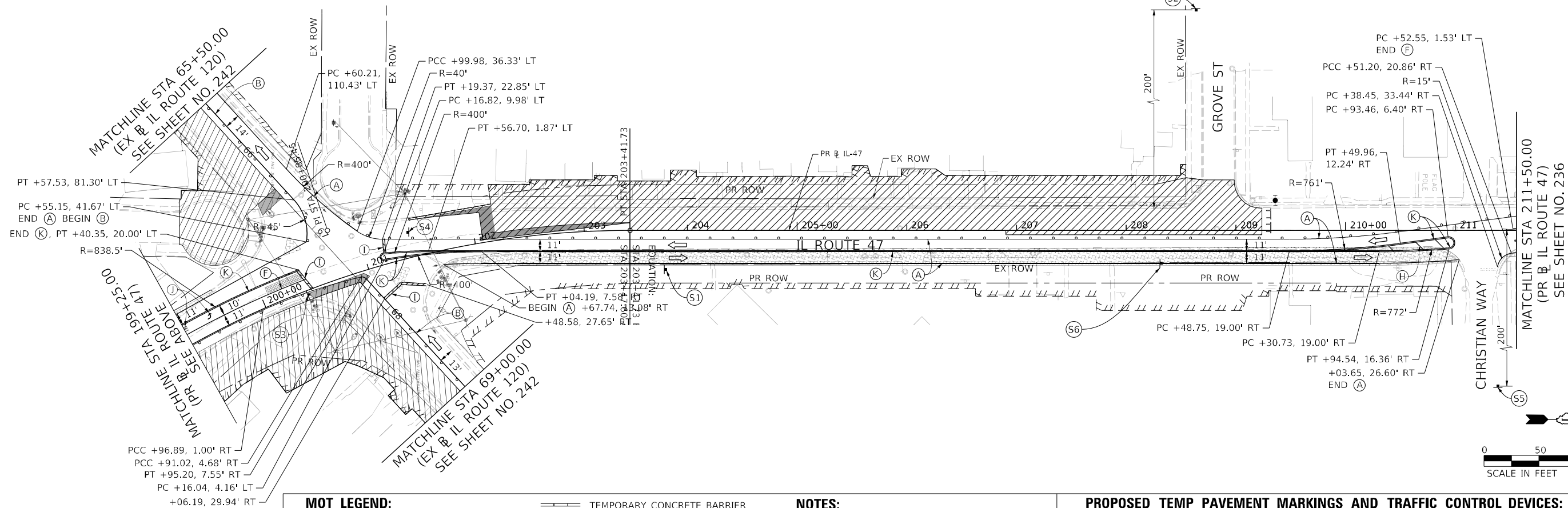
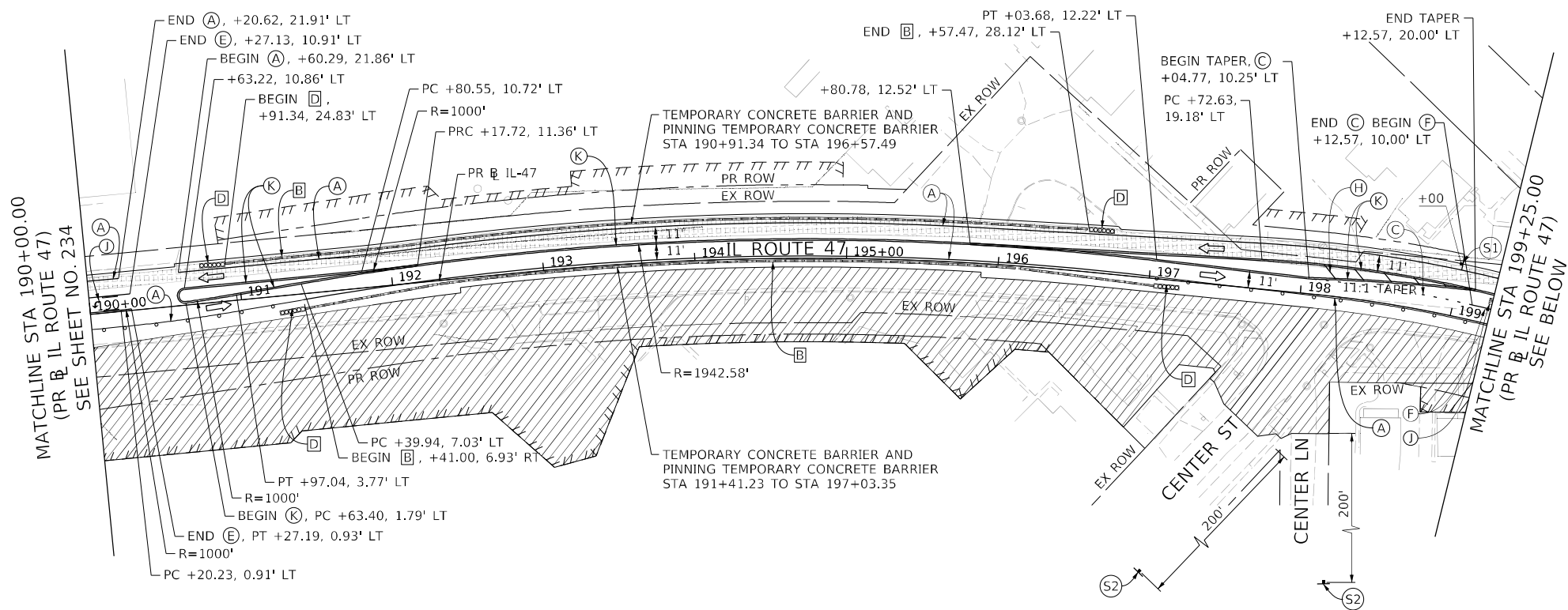
S5

ROAD CONSTRUCTION AHEAD

↩

W1-4L(0)-48

S6



**MOT LEGEND:**

- WORK ZONE
- TEMPORARY PAVEMENT
- TEMPORARY PAVEMENT INSTALLED IN PRIOR STAGES
- BARRICADE TYPE III
- DIRECTION OF TRAFFIC
- IMPACT ATTENUATORS (FULLY REDIRECTIVE, NARROW), TEST LEVEL 2

- TEMPORARY CONCRETE BARRIER CONES, DRUMS OR BARRICADES
- ARROW BOARD
- SIGN
- FROM PREVIOUS STAGE TO REMAIN
- TEMP PVT MK - PAINT
- PAVT MARK TAPE T3
- CLASS D PATCHES, SEE SCHEDULE FOR TYPES AND THICKNESS

**NOTES:**

- ALL STATIONS AND OFFSETS ARE MEASURED FROM PR & IL ROUTE 47 UNLESS OTHERWISE NOTED.
- FOR TEMPORARY PAVEMENT LAYOUT AND, DETAILS, SEE SHEETS 309 TO 330.

**PROPOSED TEMP PAVEMENT MARKINGS AND TRAFFIC CONTROL DEVICES:**

- A LINE 4 (SOLID WHITE)
- B LINE 4 (SOLID YELLOW)
- C LINE 6 (2' DASH 6' SKIP, WHITE)
- D LINE 4 (10' DASH 30' SKIP, WHITE)
- E LINE 4 (10' DASH 30' SKIP, YELLOW AND SOLID YELLOW PAIRED @ 5' IN C-C)
- F LINE 6 (SOLID WHITE)
- G LINE 8 (SOLID WHITE)
- H LINE 12 (WHITE CHEVRONS @ 45° OR DIAGONALS, 30' SPACING, YELLOW DIAGONALS IN PAINTED MEDIAN) (TYP)
- I LINE 24 (SOLID WHITE)
- J LETTERS AND SYMBOLS
- K LINE 4 (DOUBLE YELLOW @ 11 IN C-C)
- A TEMP CONC BARRIER ALONG LANE LINE OR @ 8:1 ON TAPERS UNLESS OTHERWISE NOTED
- B REL TEMP CONC BARRIER ALONG LANE LINE OR @ 8:1 ON TAPERS UNLESS OTHERWISE NOTED
- C PINNING TEMPORARY CONCRETE BARRIER
- D IMPACT ATTENUATOR, TEMPORARY, TEST LEVEL 2
- E IMPACT ATTENUATOR, RELOCATE
- F EXISTING PAVEMENT MARKING



USER NAME = muniza  
PLOT SCALE = 100.00' / in.  
PLOT DATE = 2/12/2025

DESIGNED - PHP  
DRAWN - PHP  
CHECKED - TJW  
DATE - 02/06/2025

REVISED -  
REVISED -  
REVISED -  
REVISED -


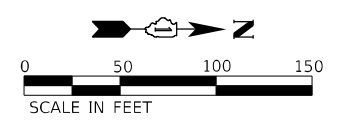
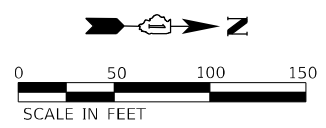
STATE OF ILLINOIS  
DEPARTMENT OF TRANSPORTATION

SUGGESTED STAGES OF CONSTRUCTION AND TRAFFIC CONTROL PLAN  
IL-47 - STAGE 1A

SCALE: 1" = 50' SHEET 6 OF 13 SHEETS STA. 190+00.00 TO STA. 211+50.00

F.A.P. RTE.	SECTION	COUNTY	TOTAL SHEETS	SHEET NO.
326	2024-1052-N,C,SW,FL	MCHENRY	941	235
				CONTRACT NO. 62X94

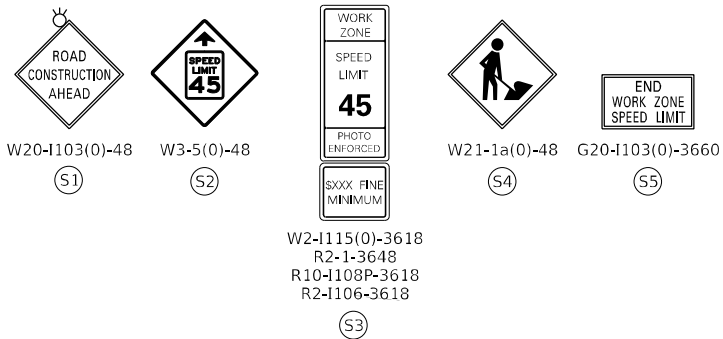
ILLINOIS FED. AID PROJECT



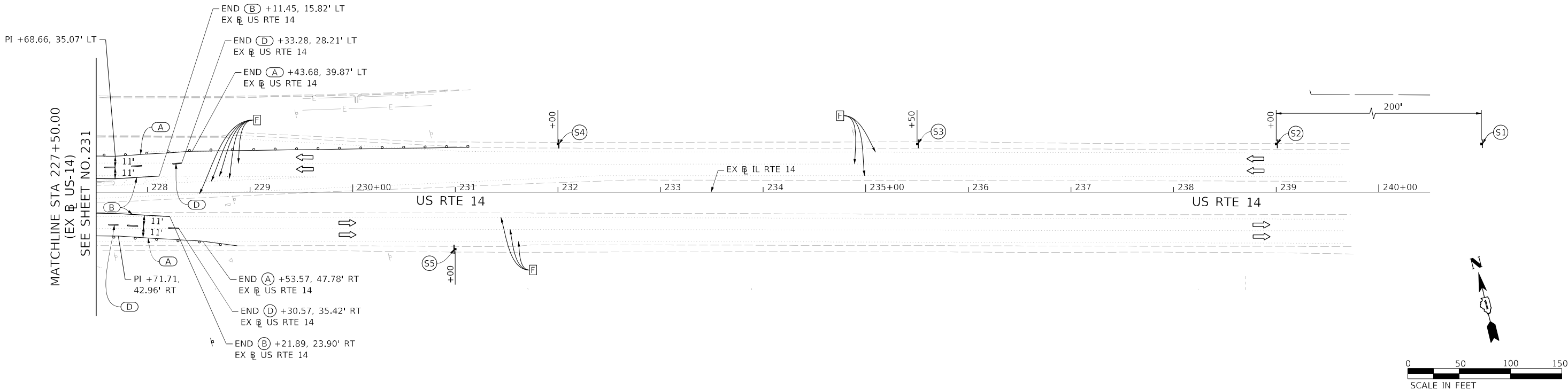
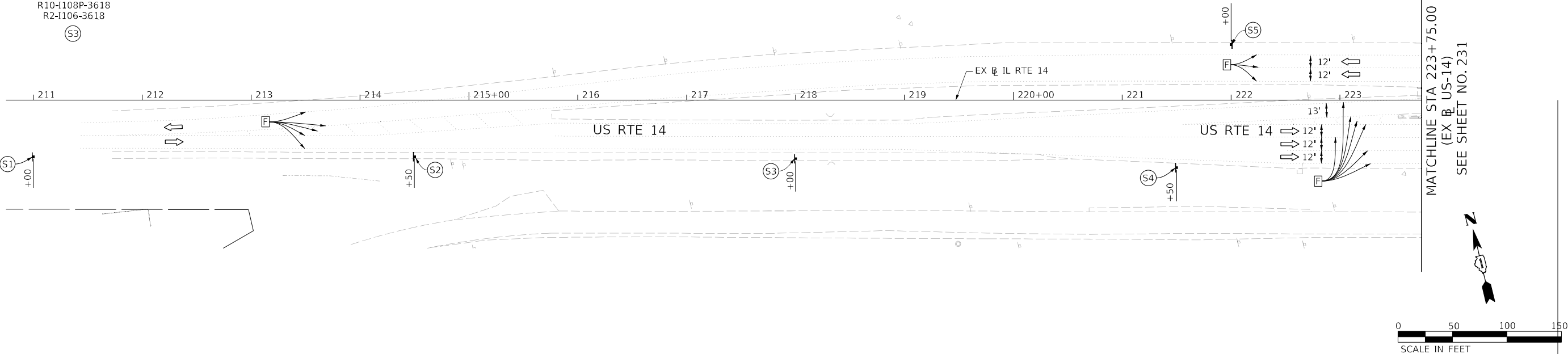
**NOTES:**

- 1) ALL STATIONS AND OFFSETS ARE MEASURED FROM PR IL ROUTE 47 UNLESS OTHERWISE NOTED.
- 2) FOR TEMPORARY PAVEMENT LAYOUT AND, DETAILS, SEE SHEETS 309 TO 330.

<b>PROPOSED TEMP PAVEMENT MARKINGS AND TRAFFIC CONTROL DEVICES:</b>			
A	LINE 4 (SOLID WHITE)	G	LINE 8 (SOLID WHITE)
B	LINE 4 (SOLID YELLOW)	H	LINE 12 (WHITE CHEVRONS @ 45° OR DIAGONALS, 30' SPACING, YELLOW DIAGONALS IN PAINTED MEDIAN) (TYP)
C	LINE 6 (2' DASH 6' SKIP, WHITE)	I	LINE 24 (SOLID WHITE)
D	LINE 4 (10' DASH 30' SKIP, WHITE)	J	LETTERS AND SYMBOLS
E	LINE 4 (10' DASH 30' SKIP, YELLOW AND SOLID YELLOW PAIRED @ 5 1/2 IN C-C)	K	LINE 4 (DOUBLE YELLOW @ 11 IN C-C)
F	LINE 6 (SOLID WHITE)	<b>A</b>	TEMP CONC BARRIER ALONG LANE LINE OR @ 8:1 ON TAPERS UNLESS OTHERWISE NOTED
		<b>B</b>	REL TEMP CONC BARRIER ALONG LANE LINE OR @ 8:1 ON TAPERS UNLESS OTHERWISE NOTED
		<b>C</b>	PINNING TEMPORARY CONCRETE BARRIER
		<b>D</b>	IMPACT ATTENUATOR, TEMPORARY, TEST LEVEL 2
		<b>E</b>	IMPACT ATTENUATOR, RELOCATE
		<b>F</b>	EXISTING PAVEMENT MARKING



W2-1115(0)-3618  
R2-1-3648  
R10-1108P-3618  
R2-1106-3618



#### MOT LEGEND:

- WORK ZONE
- TEMPORARY PAVEMENT
- TEMPORARY PAVEMENT INSTALLED IN PRIOR STAGES
- BARRICADE TYPE III
- DIRECTION OF TRAFFIC
- IMPACT ATTENUATORS (FULLY REDIRECTIVE, NARROW), TEST LEVEL 2

- TEMPORARY CONCRETE BARRIER CONES, DRUMS OR BARRICADES
- ARROW BOARD
- SIGN
- FROM PREVIOUS STAGE TO REMAIN
- TEMP PVT MK - PAINT
- PAVT MARK TAPE T3
- CLASS D PATCHES, SEE SCHEDULE FOR TYPES AND THICKNESS

#### NOTES:

- ALL STATIONS AND OFFSETS ARE MEASURED FROM PR IL ROUTE 47 UNLESS OTHERWISE NOTED.
- FOR TEMPORARY PAVEMENT LAYOUT AND, DETAILS, SEE SHEETS 309 TO 330.

#### PROPOSED TEMP PAVEMENT MARKINGS AND TRAFFIC CONTROL DEVICES:

- A LINE 4 (SOLID WHITE)
- B LINE 4 (SOLID YELLOW)
- C LINE 6 (2' DASH 6' SKIP, WHITE)
- D LINE 4 (10' DASH 30' SKIP, WHITE)
- E LINE 4 (10' DASH 30' SKIP, YELLOW AND SOLID YELLOW PAIRED @ 5' IN C-C)
- F LINE 6 (SOLID WHITE)
- G LINE 8 (SOLID WHITE)
- H LINE 12 (WHITE CHEVRONS @ 45° OR DIAGONALS, 30' SPACING, YELLOW DIAGONALS IN PAINTED MEDIAN) (TYP)
- I LINE 24 (SOLID WHITE)
- J LETTERS AND SYMBOLS
- K LINE 4 (DOUBLE YELLOW @ 11 IN C-C)
- A TEMP CONC BARRIER ALONG LANE LINE OR @ 8:1 ON TAPERS UNLESS OTHERWISE NOTED
- B REL TEMP CONC BARRIER ALONG LANE LINE OR @ 8:1 ON TAPERS UNLESS OTHERWISE NOTED
- C PINNING TEMPORARY CONCRETE BARRIER
- D IMPACT ATTENUATOR, TEMPORARY, TEST LEVEL 2
- E IMPACT ATTENUATOR, RELOCATE
- F EXISTING PAVEMENT MARKING



USER NAME = muniza  
PLOT SCALE = 100,000' / in.  
PLOT DATE = 2/12/2025

DESIGNED - PHP  
DRAWN - PHP  
CHECKED - TJW  
DATE - 02/06/2025

REVISED -  
REVISED -  
REVISED -  
REVISED -

STATE OF ILLINOIS  
DEPARTMENT OF TRANSPORTATION

SUGGESTED STAGES OF CONSTRUCTION AND TRAFFIC CONTROL PLAN  
IL-47 - STAGE 1A

SCALE: 1" = 50' SHEET 8 OF 13 SHEETS STA. 89+50.00 TO STA. 116+50.00

F.A.P. RTE.	SECTION	COUNTY	TOTAL SHEETS	SHEET NO.
326	2024-1052-N,C,SW,FL	MCHENRY	941	237
CONTRACT NO. 62X94				

ILLINOIS FED. AID PROJECT



W21-1a(0)-48  
(S1)



R11-2  
(S2)



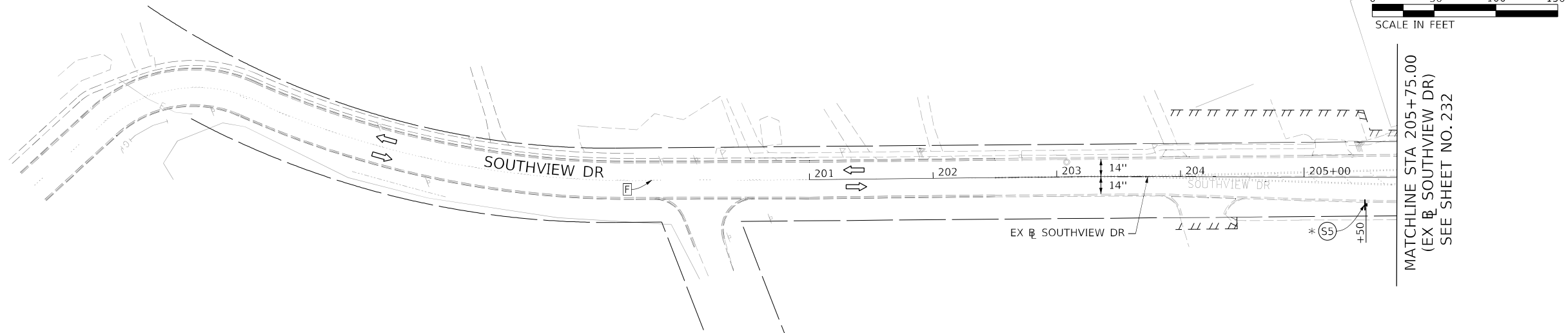
W20-3(0)-48  
M6-1(0)-2115  
(S3)



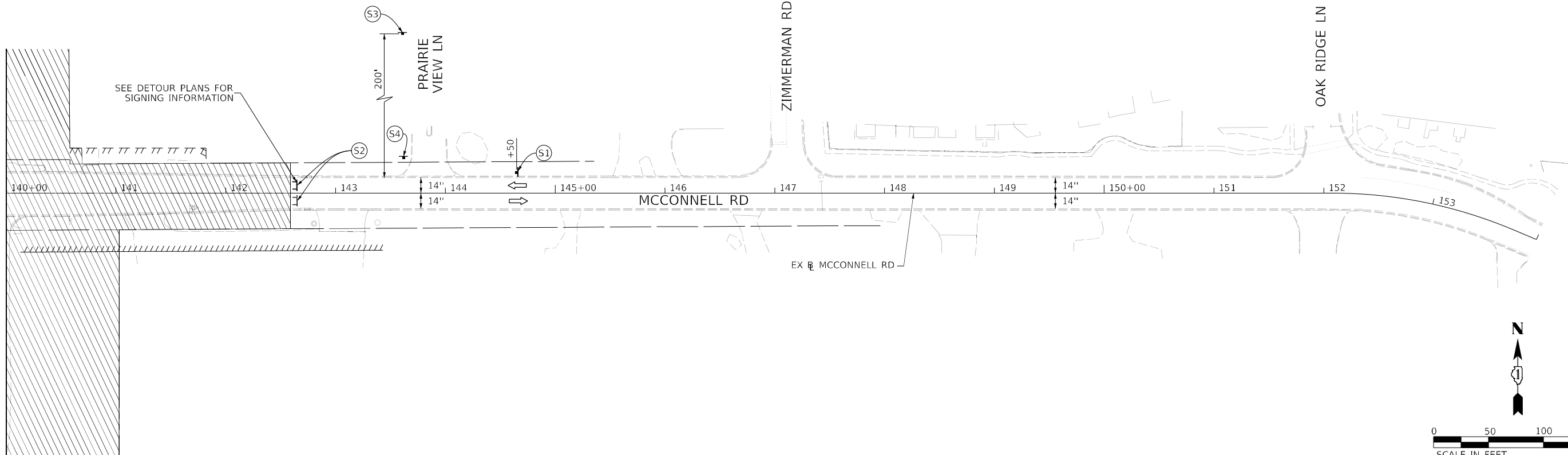
R3-1  
(S4)



W20-1103(0)-36  
M6-4(0)-2115  
(S5)



MATCHLINE STA 140+00.00  
(EX R McCONNELL RD)  
SEE SHEET NO. 232



#### MOT LEGEND:

- WORK ZONE
- TEMPORARY PAVEMENT
- TEMPORARY PAVEMENT INSTALLED IN PRIOR STAGES
- BARRICADE TYPE III
- DIRECTION OF TRAFFIC
- IMPACT ATTENUATORS (FULLY REDIRECTIVE, NARROW), TEST LEVEL 2

- TEMPORARY CONCRETE BARRIER CONES, DRUMS OR BARRICADES
- ARROW BOARD
- SIGN
- FROM PREVIOUS STAGE TO REMAIN
- TEMP PVT MK - PAINT
- PAVT MARK TAPE T3
- CLASS D PATCHES, SEE SCHEDULE FOR TYPES AND THICKNESS

#### NOTES:

- ALL STATIONS AND OFFSETS ARE MEASURED FROM PR R IL ROUTE 47 UNLESS OTHERWISE NOTED.
- FOR TEMPORARY PAVEMENT LAYOUT AND, DETAILS, SEE SHEETS 309 TO 330.

#### PROPOSED TEMP PAVEMENT MARKINGS AND TRAFFIC CONTROL DEVICES:

- A LINE 4 (SOLID WHITE)
- B LINE 4 (SOLID YELLOW)
- C LINE 6 (2' DASH 6' SKIP, WHITE)
- D LINE 4 (10' DASH 30' SKIP, WHITE)
- E LINE 4 (10' DASH 30' SKIP, YELLOW AND SOLID YELLOW PAIRED @ 5' IN C-C)
- F LINE 6 (SOLID WHITE)
- G LINE 8 (SOLID WHITE)
- H LINE 12 (WHITE CHEVRONS @ 45° OR DIAGONALS, 30' SPACING, YELLOW DIAGONALS IN PAINTED MEDIAN) (TYP)
- I LINE 24 (SOLID WHITE)
- J LETTERS AND SYMBOLS
- K LINE 4 (DOUBLE YELLOW @ 11 IN C-C)
- A TEMP CONC BARRIER ALONG LANE LINE OR @ 8:1 ON TAPERS UNLESS OTHERWISE NOTED
- B REL TEMP CONC BARRIER ALONG LANE LINE OR @ 8:1 ON TAPERS UNLESS OTHERWISE NOTED
- C PINNING TEMPORARY CONCRETE BARRIER
- D IMPACT ATTENUATOR, TEMPORARY, TEST LEVEL 2
- E IMPACT ATTENUATOR, RELOCATE
- F EXISTING PAVEMENT MARKING



USER NAME = muniza  
PLOT SCALE = 100,000' / in.  
PLOT DATE = 2/12/2025

DESIGNED - PHP  
DRAWN - PHP  
CHECKED - TJW  
DATE - 02/06/2025

REVISED -  
REVISED -  
REVISED -  
REVISED -

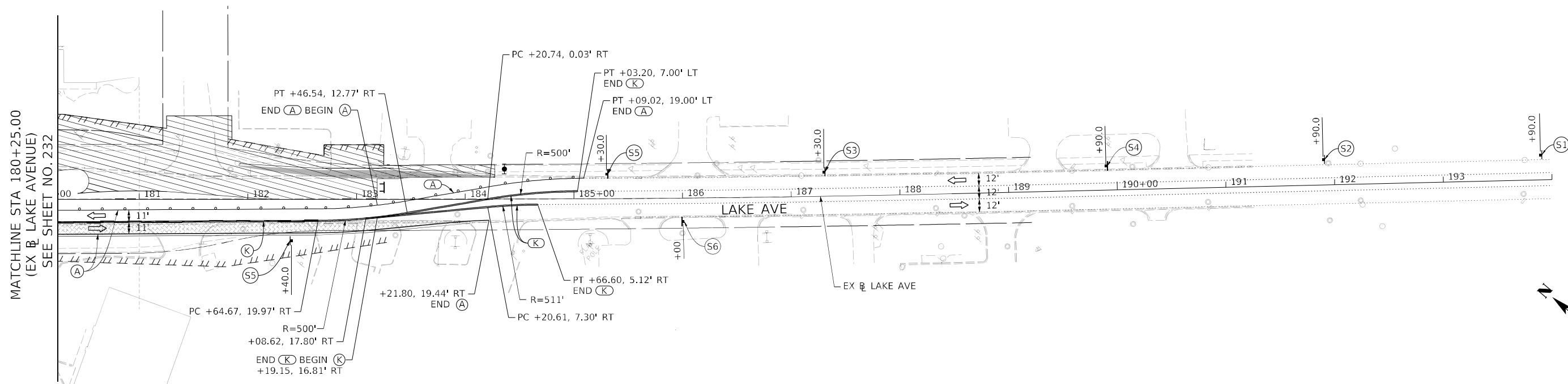
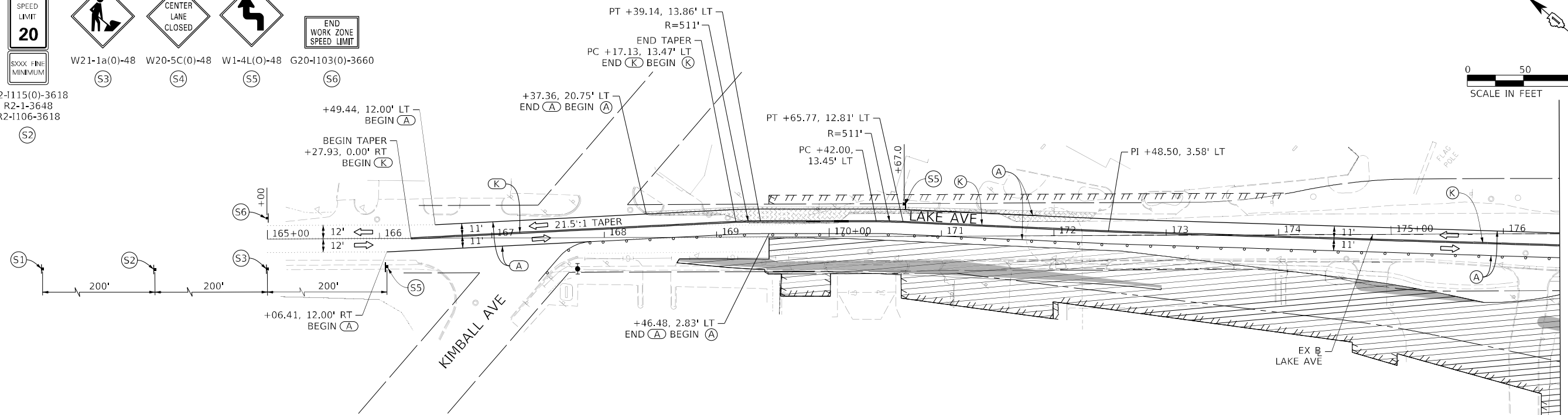
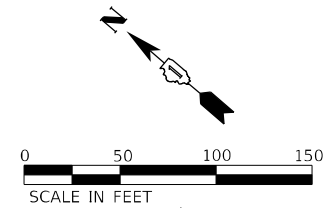
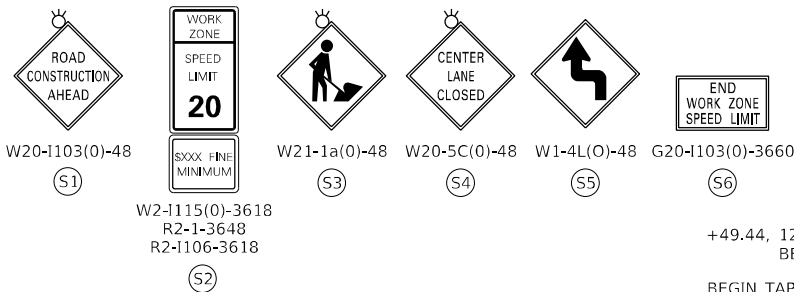
STATE OF ILLINOIS  
DEPARTMENT OF TRANSPORTATION

SUGGESTED STAGES OF CONSTRUCTION AND TRAFFIC CONTROL PLAN  
SOUTHVIEW DR AND McCONNELL RD - STAGE 1A

SCALE: 1" = 50' SHEET 9 OF 13 SHEETS STA. TO STA.

F.A.P. RTE.	SECTION	COUNTY	TOTAL SHEETS	SHEET NO.
326	2024-1052-N,C,SW,FL	MCHENRY	941	238
				CONTRACT NO. 62X94

ILLINOIS FED. AID PROJECT



#### MOT LEGEND:

- WORK ZONE
- TEMPORARY PAVEMENT
- TEMPORARY PAVEMENT INSTALLED IN PRIOR STAGES
- BARRICADE TYPE III
- DIRECTION OF TRAFFIC
- IMPACT ATTENUATORS (FULLY REDIRECTIVE, NARROW), TEST LEVEL 2

- TEMPORARY CONCRETE BARRIER
- CONES, DRUMS OR BARRICADES
- ARROW BOARD
- SIGN
- FROM PREVIOUS STAGE TO REMAIN
- TEMP PVT MK - PAINT
- PAVT MARK TAPE T3
- CLASS D PATCHES, SEE SCHEDULE FOR TYPES AND THICKNESS

#### NOTES:

- ALL STATIONS AND OFFSETS ARE MEASURED FROM EX B LAKE AVE UNLESS OTHERWISE NOTED.
- FOR TEMPORARY PAVEMENT LAYOUT AND, DETAILS, SEE SHEETS 309 TO 330.

#### PROPOSED TEMP PAVEMENT MARKINGS AND TRAFFIC CONTROL DEVICES:

- A LINE 4 (SOLID WHITE)
- B LINE 4 (SOLID YELLOW)
- C LINE 6 (2' DASH 6' SKIP, WHITE)
- D LINE 4 (10' DASH 30' SKIP, WHITE)
- E LINE 4 (10' DASH 30' SKIP, YELLOW AND SOLID YELLOW PAIRED @ 5' IN C-C)
- F LINE 6 (SOLID WHITE)
- G LINE 8 (SOLID WHITE)
- H LINE 12 (WHITE CHEVRONS @ 45° OR DIAGONALS, 30' SPACING, YELLOW DIAGONALS IN PAINTED MEDIAN) (TYP)
- I LINE 24 (SOLID WHITE)
- J LETTERS AND SYMBOLS
- K LINE 4 (DOUBLE YELLOW @ 11 IN C-C)
- A TEMP CONC BARRIER ALONG LANE LINE OR @ 8:1 ON TAPERS UNLESS OTHERWISE NOTED
- B REL TEMP CONC BARRIER ALONG LANE LINE OR @ 8:1 ON TAPERS UNLESS OTHERWISE NOTED
- C PINNING TEMPORARY CONCRETE BARRIER
- D IMPACT ATTENUATOR, TEMPORARY, TEST LEVEL 2
- E IMPACT ATTENUATOR, RELOCATE
- F EXISTING PAVEMENT MARKING



USER NAME	= muniza
DESIGNED	- PHP
DRAWN	- PHP
PLOT SCALE	= 100.00' / in.
CHECKED	- TJW
DATE	- 02/06/2025
REVIS	-
REVIS	-
REVIS	-
REVIS	-

STATE OF ILLINOIS  
DEPARTMENT OF TRANSPORTATION

SUGGESTED STAGES OF CONSTRUCTION AND TRAFFIC CONTROL PLAN  
LAKE AVE - STAGE 1A

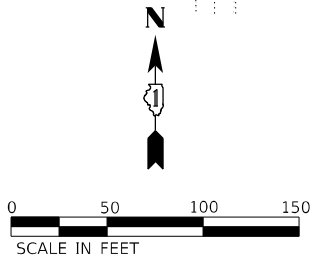
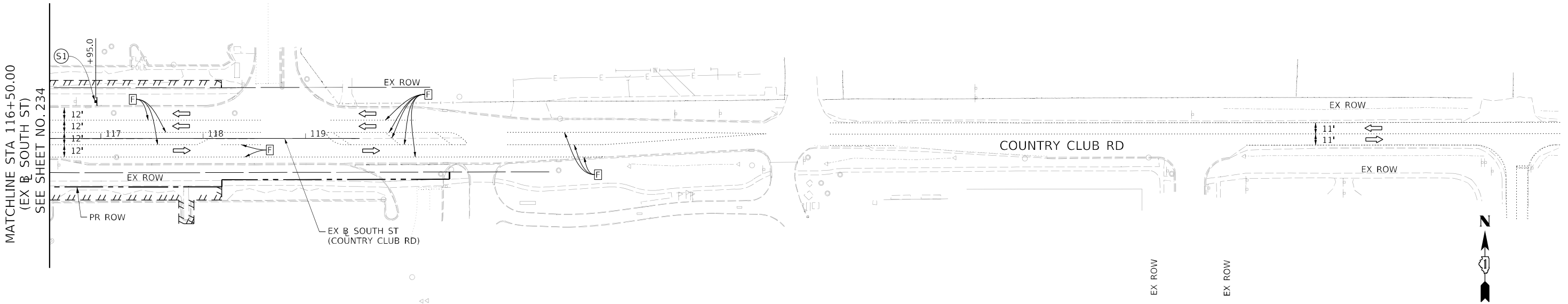
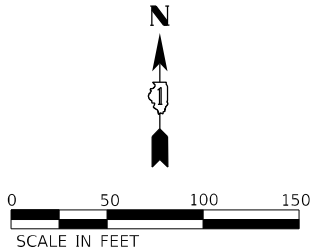
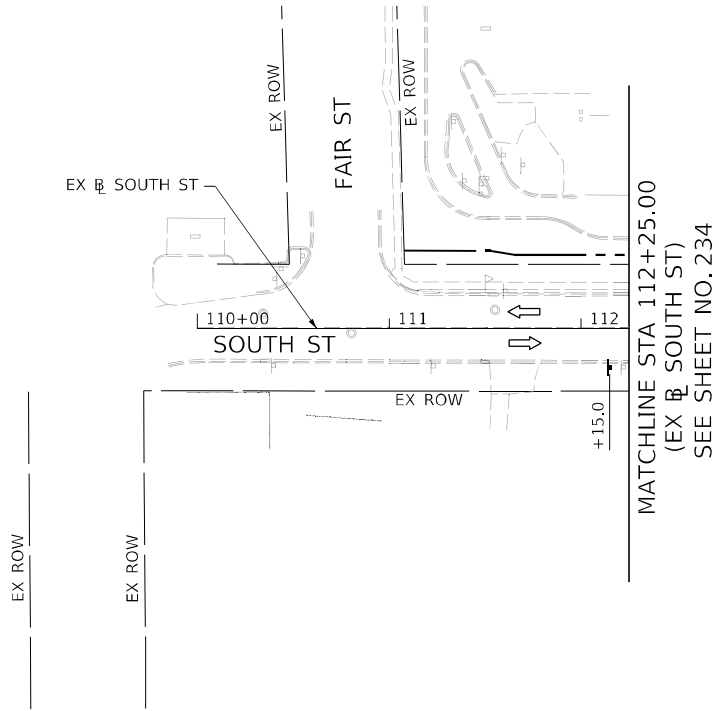
SCALE: 1" = 50' SHEET 10 OF 13 SHEETS STA. TO STA. 194+00.00

F.A.P. RTE.	SECTION	COUNTY	TOTAL SHEETS	SHEET NO.
326	2024-1052-N,C,SW,FL	MCHENRY	941	239
CONTRACT NO. 62X94				
ILLINOIS FED. AID PROJECT				



W20-1103(0)-36  
M6-4(0)-2115

(S1)



#### MOT LEGEND:

- WORK ZONE
- TEMPORARY PAVEMENT
- TEMPORARY PAVEMENT INSTALLED IN PRIOR STAGES
- BARRICADE TYPE III
- DIRECTION OF TRAFFIC
- IMPACT ATTENUATORS (FULLY REDIRECTIVE, NARROW), TEST LEVEL 2

- TEMPORARY CONCRETE BARRIER
- CONES, DRUMS OR BARRICADES
- ARROW BOARD
- SIGN
- FROM PREVIOUS STAGE TO REMAIN
- TEMP PVT MK - PAINT
- PAVT MARK TAPE T3
- CLASS D PATCHES, SEE SCHEDULE FOR TYPES AND THICKNESS

#### NOTES:

- ALL STATIONS AND OFFSETS ARE MEASURED FROM PR R. IL ROUTE 47 UNLESS OTHERWISE NOTED.
- FOR TEMPORARY PAVEMENT LAYOUT AND, DETAILS, SEE SHEETS 309 TO 330.

#### PROPOSED TEMP PAVEMENT MARKINGS AND TRAFFIC CONTROL DEVICES:

- A LINE 4 (SOLID WHITE)
- B LINE 4 (SOLID YELLOW)
- C LINE 6 (2' DASH 6' SKIP, WHITE)
- D LINE 4 (10' DASH 30' SKIP, WHITE)
- E LINE 4 (10' DASH 30' SKIP, YELLOW AND SOLID YELLOW PAIRED @ 5 1/2 IN C-C)
- F LINE 6 (SOLID WHITE)
- G LINE 8 (SOLID WHITE)
- H LINE 12 (WHITE CHEVRONS @ 45° OR DIAGONALS, 30' SPACING, YELLOW DIAGONALS IN PAINTED MEDIAN) (TYP)
- I LINE 24 (SOLID WHITE)
- J LETTERS AND SYMBOLS
- K LINE 4 (DOUBLE YELLOW @ 11 IN C-C)
- A TEMP CONC BARRIER ALONG LANE LINE OR @ 8:1 ON TAPERS UNLESS OTHERWISE NOTED
- B REL TEMP CONC BARRIER ALONG LANE LINE OR @ 8:1 ON TAPERS UNLESS OTHERWISE NOTED
- C PINNING TEMPORARY CONCRETE BARRIER
- D IMPACT ATTENUATOR, TEMPORARY, TEST LEVEL 2
- E IMPACT ATTENUATOR, RELOCATE
- F EXISTING PAVEMENT MARKING



USER NAME	= muniza
DESIGNED	- PHP
DRAWN	- PHP
PLOT SCALE	= 100.00 ' / in.
DATE	= 02/06/2025

DESIGNED	- PHP	REVISED	-
DRAWN	- PHP	REVISED	-
CHECKED	- TJW	REVISED	-
DATE	- 02/06/2025	REVISED	-

STATE OF ILLINOIS  
DEPARTMENT OF TRANSPORTATION

SUGGESTED STAGES OF CONSTRUCTION AND TRAFFIC CONTROL PLAN  
SOUTH ST /COUNTRY CLUB RD – STAGE 1A

SCALE: 1" = 50' SHEET 11 OF 13 SHEETS STA. 110+00 TO STA. 131+25.00

F.A.P. RTE.	SECTION	COUNTY	TOTAL SHEETS	SHEET NO.
326	2024-1052-N,C,SW,FL	MCHENRY	941	240
CONTRACT NO. 62X94				
ILLINOIS FED. AID PROJECT				



W20-1103(0)-36

(S1)



W2-1115(0)-3618  
R2-1-3648  
R2-1106-3618

(S2)



W21-1a(0)-48

(S3)



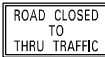
G20-1103(0)-3660

(S4)



R11-2

(S5)



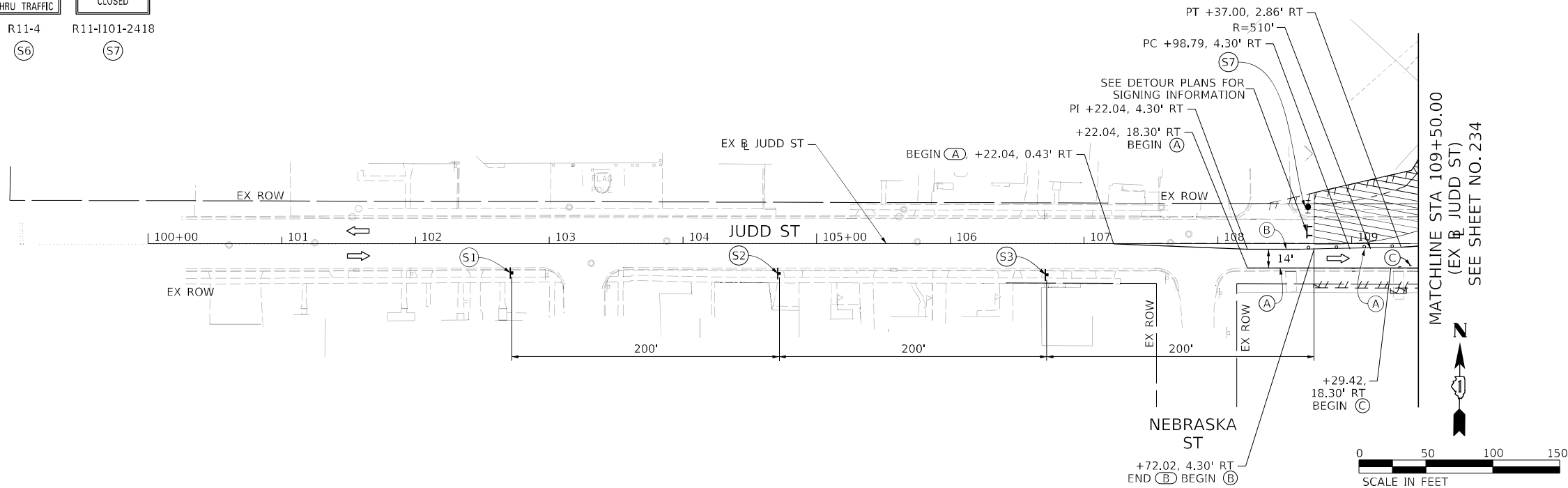
R11-4

(S6)

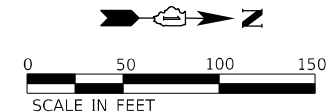
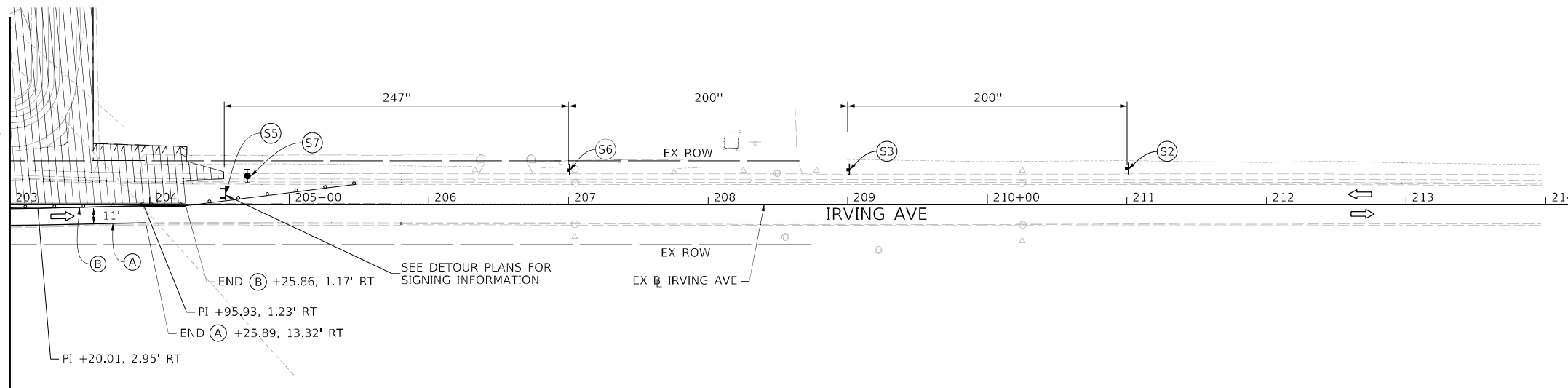


R11-1101-2418

(S7)



MATCHLINE STA 203+00.00  
(EX IRVING AVE)  
SEE SHEET NO. 234



#### MOT LEGEND:

	WORK ZONE
	TEMPORARY PAVEMENT
	TEMPORARY PAVEMENT INSTALLED IN PRIOR STAGES
	BARRICADE TYPE III
	DIRECTION OF TRAFFIC
	IMPACT ATTENUATORS (FULLY REDIRECTIVE, NARROW), TEST LEVEL 2

	TEMPORARY CONCRETE BARRIER
	CONES, DRUMS OR BARRICADES
	ARROW BOARD
	SIGN
	FROM PREVIOUS STAGE TO REMAIN
	TEMP PVT MK - PAINT
	PAVT MARK TAPE T3
	CLASS D PATCHES, SEE SCHEDULE FOR TYPES AND THICKNESS

#### NOTES:

- ALL STATIONS AND OFFSETS ARE MEASURED FROM EX IRVING AVE AND EX IRVING AVE UNLESS OTHERWISE NOTED.
- FOR TEMPORARY PAVEMENT LAYOUT AND DETAILS, SEE SHEETS 309 TO 330.

#### PROPOSED TEMP PAVEMENT MARKINGS AND TRAFFIC CONTROL DEVICES:

A LINE 4 (SOLID WHITE)	G LINE 8 (SOLID WHITE)	B REL TEMP CONC BARRIER ALONG LANE LINE OR @ 8:1 ON TAPERS UNLESS OTHERWISE NOTED
B LINE 4 (SOLID YELLOW)	H LINE 12 (WHITE CHEVRONS @ 45° OR DIAGONALS, 30' SPACING, YELLOW DIAGONALS IN PAINTED MEDIAN) (TYP)	C PINNING TEMPORARY CONCRETE BARRIER
C LINE 6 (2' DASH 6' SKIP, WHITE)	I LINE 24 (SOLID WHITE)	D IMPACT ATTENUATOR, TEMPORARY, TEST LEVEL 2
D LINE 4 (10' DASH 30' SKIP, WHITE)	J LETTERS AND SYMBOLS	E IMPACT ATTENUATOR, RELOCATE
E LINE 4 (10' DASH 30' SKIP, YELLOW AND SOLID YELLOW PAIRED @ 5 1/2 IN C-C)	K LINE 4 (DOUBLE YELLOW @ 11 IN C-C)	F EXISTING PAVEMENT MARKING
F LINE 6 (SOLID WHITE)	A TEMP CONC BARRIER ALONG LANE LINE OR @ 8:1 ON TAPERS UNLESS OTHERWISE NOTED	



USER NAME = muniza  
PLOT SCALE = 100.00' / 1 in.  
PLOT DATE = 2/12/2025

DESIGNED - PHP  
DRAWN - PHP  
CHECKED - TJW  
DATE - 02/06/2025

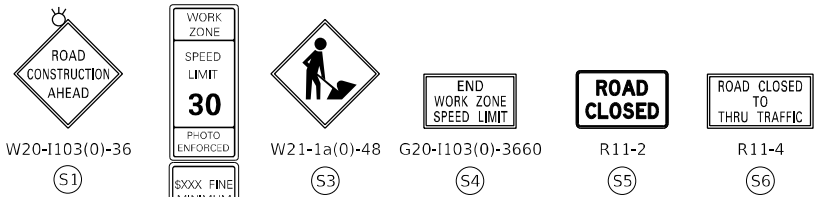
REVISED -  
REVISED -  
REVISED -  
REVISED -

STATE OF ILLINOIS  
DEPARTMENT OF TRANSPORTATION

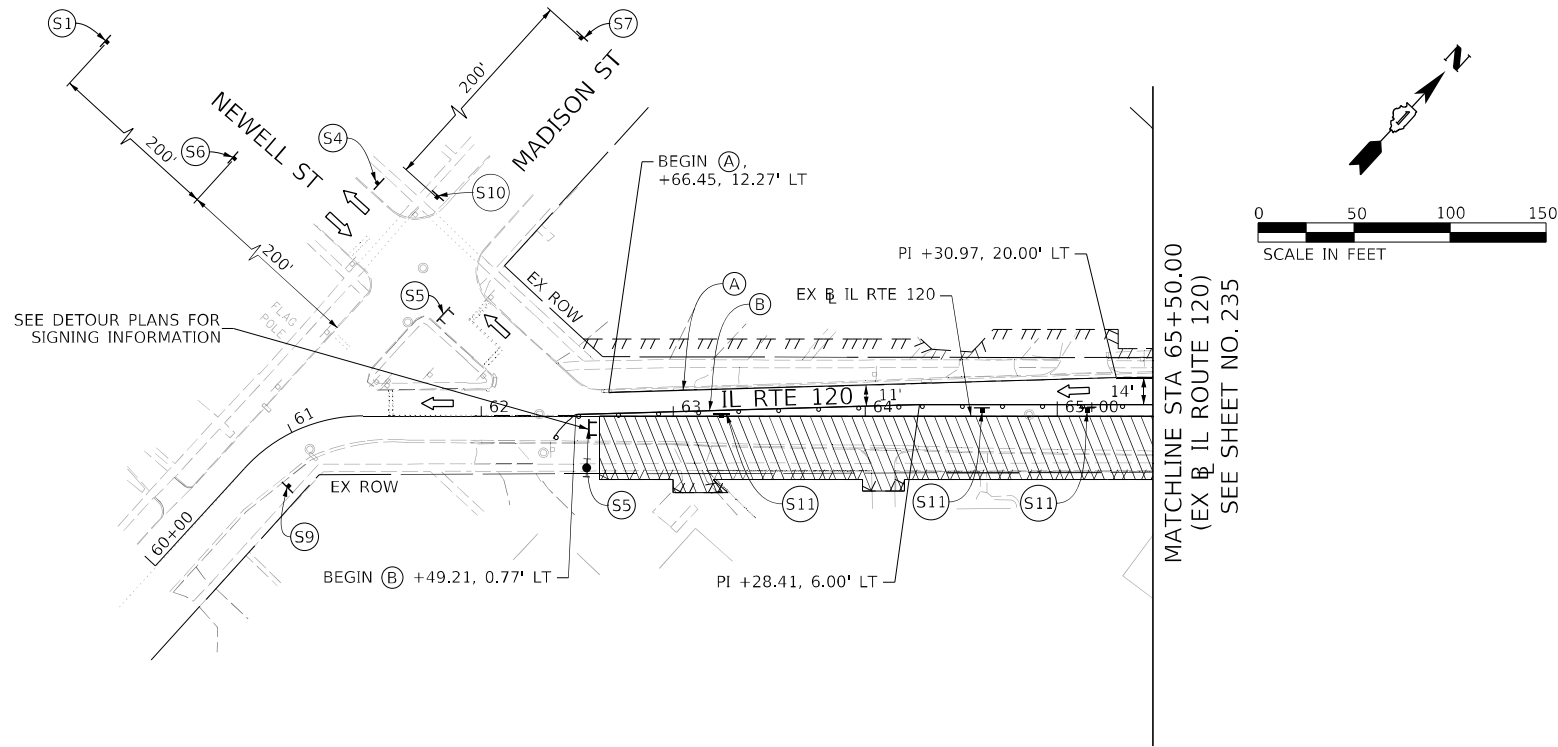
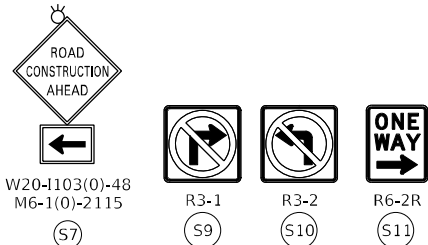
SUGGESTED STAGES OF CONSTRUCTION AND TRAFFIC CONTROL PLAN  
JUDD ST AND IRVING AVE - STAGE 1A

SCALE: 1" = 50' SHEET 12 OF 13 SHEETS STA. TO STA.

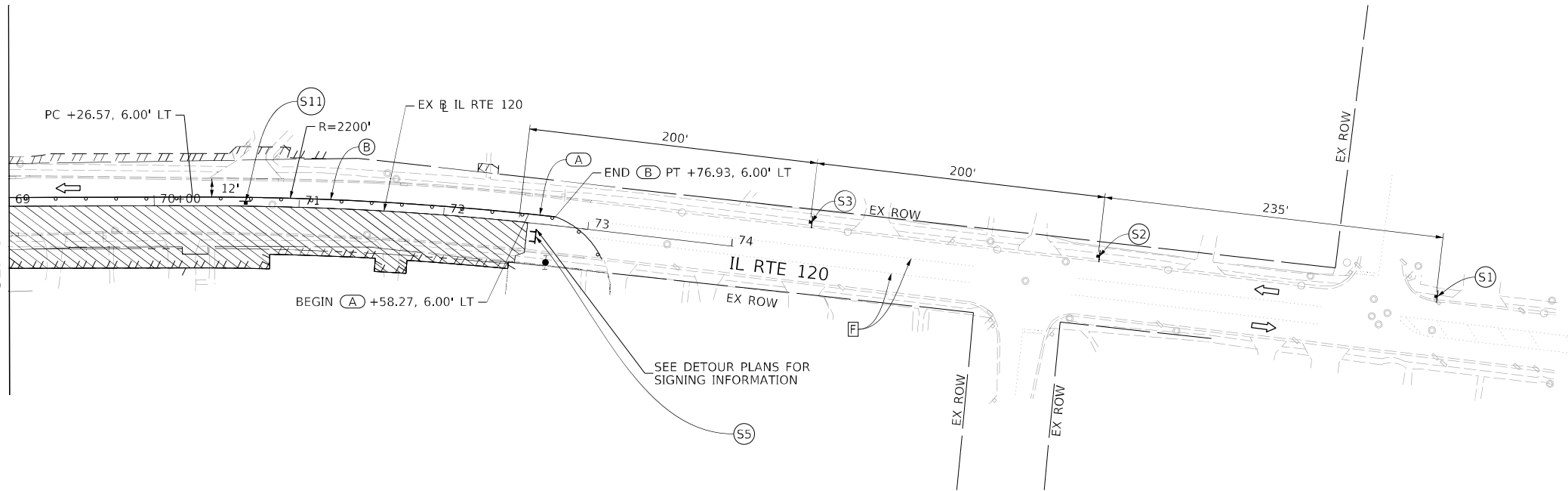
F.A.P. RTE.	SECTION	COUNTY	TOTAL SHEETS	SHEET NO.
326	2024-1052-N,C,SW,FL	MCHENRY	941	241
CONTRACT NO. 62X94				
ILLINOIS FED. AID PROJECT				



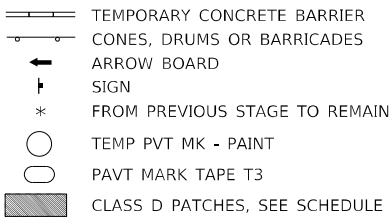
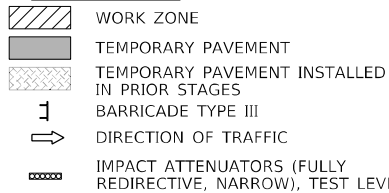
W2-1115(0)-3618  
R2-1-3648  
R10-1108P-3618  
R2-1106-3618



MATCHLINE STA 69+00.00  
(EX IL RTE 120)  
SEE SHEET NO. 235



#### MOT LEGEND:



#### NOTES:

- ALL STATIONS AND OFFSETS ARE MEASURED FROM PR IL ROUTE 47 UNLESS OTHERWISE NOTED.
- FOR TEMPORARY PAVEMENT LAYOUT AND, DETAILS, SEE SHEETS 309 TO 330.

#### PROPOSED TEMP PAVEMENT MARKINGS AND TRAFFIC CONTROL DEVICES:

- |  |  |   |
|--|--|---|
| A LINE 4 (SOLID WHITE)   | G LINE 8 (SOLID WHITE)   | B REL TEMP CONC BARRIER ALONG LANE LINE OR @ 8:1 ON TAPERS UNLESS OTHERWISE NOTED |
| B LINE 4 (SOLID YELLOW)  | H LINE 12 (WHITE CHEVRONS @ 45° OR DIAGONALS, 30' SPACING, YELLOW DIAGONALS IN PAINTED MEDIAN) (TYP) | C PINNING TEMPORARY CONCRETE BARRIER  |
| C LINE 6 (2' DASH 6' SKIP, WHITE)  | I LINE 24 (SOLID WHITE)  | D IMPACT ATTENUATOR, TEMPORARY, TEST LEVEL 2                                      |
| D LINE 4 (10' DASH 30' SKIP, WHITE)                                      | J LETTERS AND SYMBOLS  | E IMPACT ATTENUATOR, RELOCATE   |
| E LINE 4 (10' DASH 30' SKIP, YELLOW AND SOLID YELLOW PAIRED @ 5' IN C-C) | K LINE 4 (DOUBLE YELLOW @ 11 IN C-C)   | F EXISTING PAVEMENT MARKING   |
| F LINE 6 (SOLID WHITE)   | A TEMP CONC BARRIER ALONG LANE LINE OR @ 8:1 ON TAPERS UNLESS OTHERWISE NOTED                        |   |

#### SUGGESSTED STAGES OF CONSTRUCTION AND TRAFFIC CONTROL PLAN IL ROUTE 120 – STAGE 1A

SCALE: 1" = 50' SHEET 13 OF 13 SHEETS STA. TO STA.

#### STATE OF ILLINOIS DEPARTMENT OF TRANSPORTATION

USER NAME = muniza	DESIGNED - PHP	REVISED -
PLOT SCALE = 100,0000 ' / in.	DRAWN - PHP	REVISED -
PLOT DATE = 2/12/2025	CHECKED - TJW	REVISED -
	DATE - 02/06/2025	REVISED -



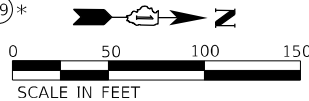
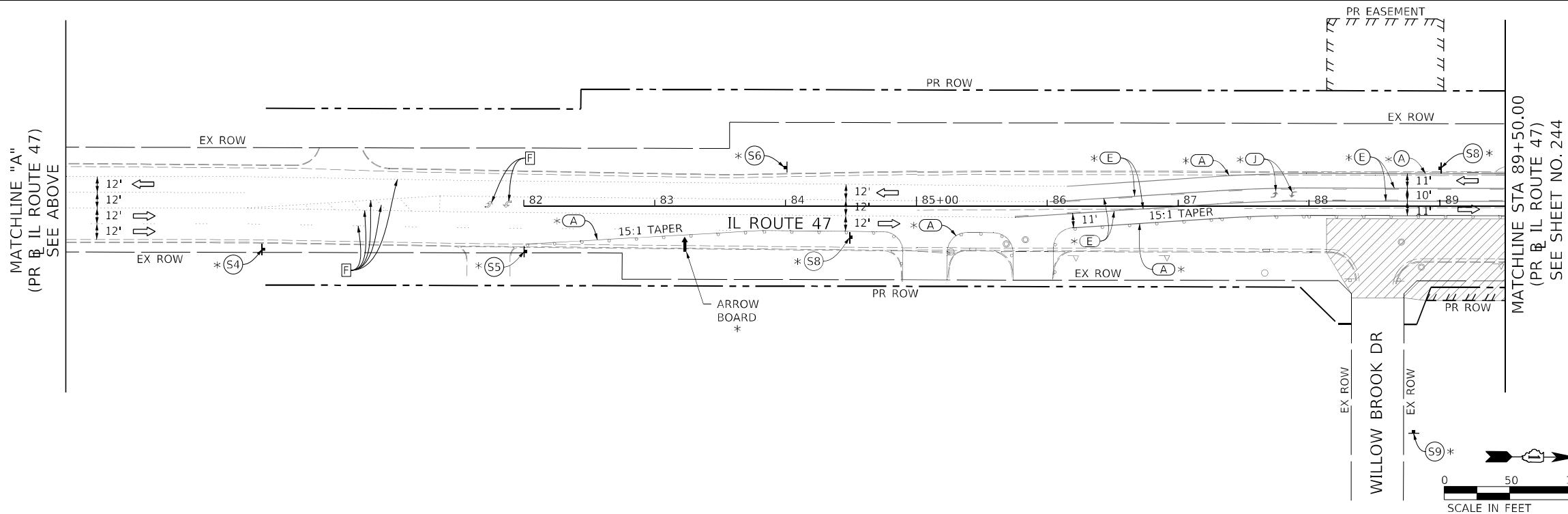
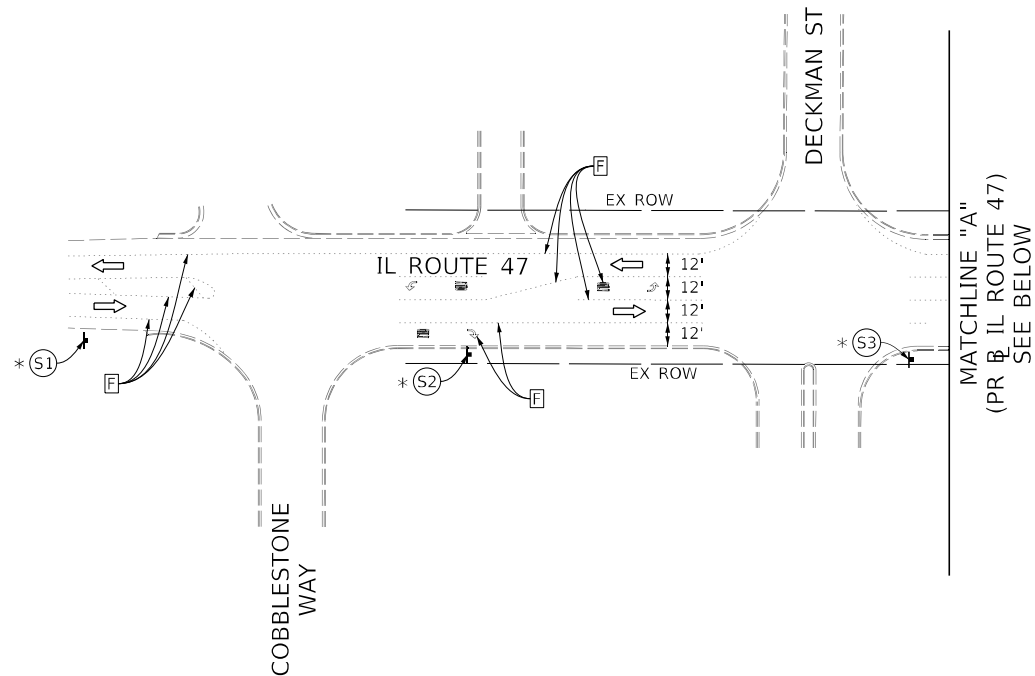
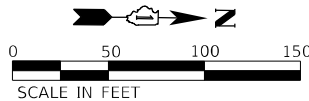
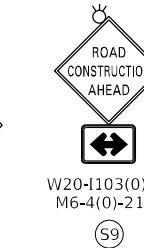
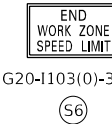
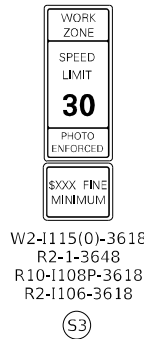

303 EAST WACKER DRIVE, SUITE 1400  
CHICAGO, IL 60601-5276  
PHONE: (312) 373-7700 FAX: (312) 373-6800

F.A.P. RTE.	SECTION	COUNTY	TOTAL SHEETS	SHEET NO.
326	2024-1052-N,C,SW,FL	MCHENRY	941	242
CONTRACT NO. 62X94				

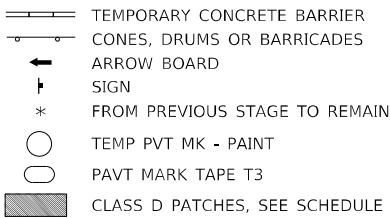
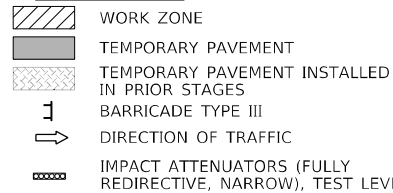
ILLINOIS FED. AID PROJECT



MODEL: Default  
FILE: \\miller-prod\workspace\pawlenko\lucy.com\AECOM\_DS21\_ILA\_202101\Documents\60622011-IL-47\900-CAD\010\_CAD\03\_SHEETS\cch\ID160X17-11-5-Stage15-Stage16-01.dgn



#### MOT LEGEND:



#### NOTES:

- ALL STATIONS AND OFFSETS ARE MEASURED FROM PR IL ROUTE 47 UNLESS OTHERWISE NOTED.
- FOR TEMPORARY PAVEMENT LAYOUT AND, DETAILS, SEE SHEETS 309 TO 330.

#### PROPOSED TEMP PAVEMENT MARKINGS AND TRAFFIC CONTROL DEVICES:

- |   |  |   |
|---|--|---|
| A LINE 4 (SOLID WHITE)  | G LINE 8 (SOLID WHITE)   | B REL TEMP CONC BARRIER ALONG LANE LINE OR @ 8:1 ON TAPERS UNLESS OTHERWISE NOTED |
| B LINE 4 (SOLID YELLOW)   | H LINE 12 (WHITE CHEVRONS @ 45° OR DIAGONALS, 30' SPACING, YELLOW DIAGONALS IN PAINTED MEDIAN) (TYP) | C PINNING TEMPORARY CONCRETE BARRIER  |
| C LINE 6 (2' DASH 6' SKIP, WHITE)   | I LINE 24 (SOLID WHITE)  | D IMPACT ATTENUATOR, TEMPORARY, TEST LEVEL 2                                      |
| D LINE 4 (10' DASH 30' SKIP, WHITE)   | J LETTERS AND SYMBOLS  | E IMPACT ATTENUATOR, RELOCATE   |
| E LINE 4 (10' DASH 30' SKIP, YELLOW AND SOLID YELLOW PAIRED @ 5 1/2 IN C-C) | K LINE 4 (DOUBLE YELLOW @ 11 IN C-C)   | F EXISTING PAVEMENT MARKING   |
| F LINE 6 (SOLID WHITE)  | A TEMP CONC BARRIER ALONG LANE LINE OR @ 8:1 ON TAPERS UNLESS OTHERWISE NOTED                        |   |



USER NAME	= muniza
DESIGNED	- PHP
DRAWN	- PHP
PLOT SCALE	= 100,0000 ' / in.
CHECKED	- TJW
DATE	- 02/06/2025

DESIGNED	- PHP	REVISED	-
DRAWN	- PHP	REVISED	-
CHECKED	- TJW	REVISED	-
DATE	- 02/06/2025	REVISED	-

#### STATE OF ILLINOIS DEPARTMENT OF TRANSPORTATION

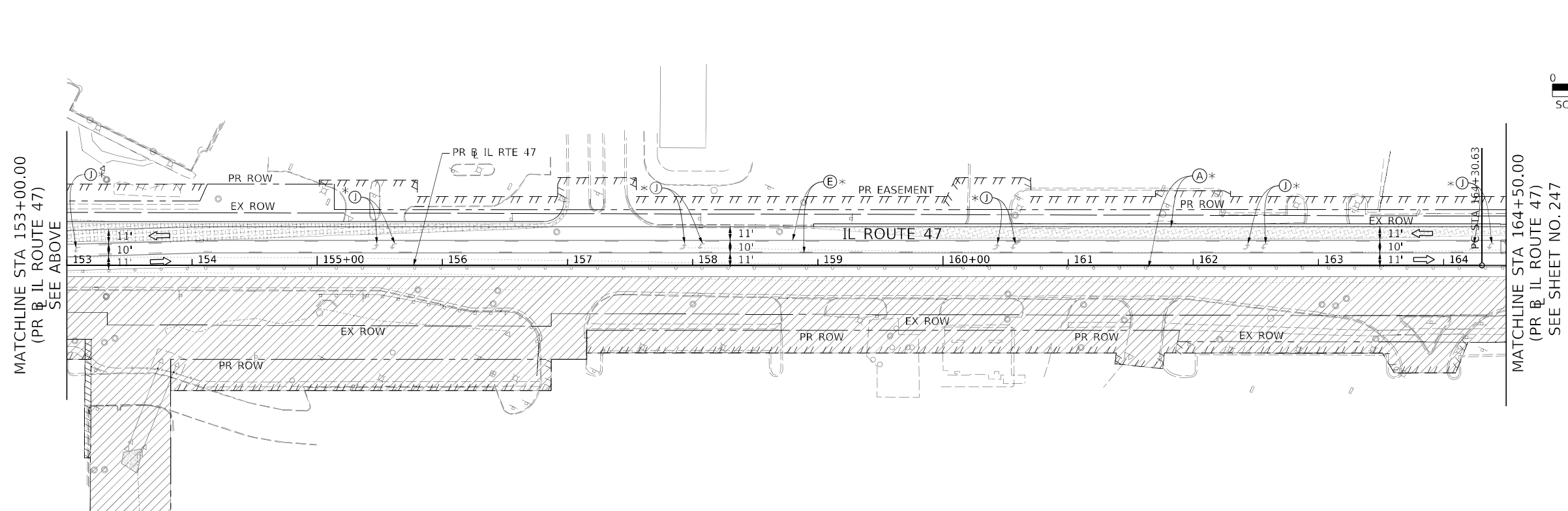

#### SUGGESTED STAGES OF CONSTRUCTION AND TRAFFIC CONTROL PLAN IL-47 - STAGE 1B

SCALE: 1" = 50' SHEET 1 OF 13 SHEETS STA. TO STA. 89+50.00







F.A.P. RTE.	SECTION	COUNTY	TOTAL SHEETS	SHEET NO.
326	2024-1052-N,C,SW,FL	MCHENRY	941	243
				CONTRACT NO. 62X94
				ILLINOIS FED. AID PROJECT















**MOT LEGEND:**

- |   |   |
|---|---|
|  | WORK ZONE   |
|  | TEMPORARY PAVEMENT  |
|  | TEMPORARY PAVEMENT INSTALLED<br>IN PRIOR STAGES                 |
|  | BARRICADE TYPE III  |
|  | DIRECTION OF TRAFFIC  |
|  | IMPACT ATTENUATORS (FULLY<br>REDIRECTIVE, NARROW), TEST LEVEL 2 |

- |   |   |   |
|---|---|---|
|  | TEMPORARY CONCRETE BARRIER                            | <p><b>NOTES:</b></p> <p>1) ALL STATIONS ARE TO BE LOCATED FROM PROJECT CENTERLINE. DETAILS, SEE STANDARD SPECIFICATIONS.</p> <p>2) FOR TEMPORARY BARRIERS, SEE STANDARD SPECIFICATIONS.</p> |
|  | CONES, DRUMS OR BARRICADES                            |   |
|  | ARROW BOARD   |   |
|  | SIGN  |   |
|  | FROM PREVIOUS STAGE TO REMAIN                         |   |
|  | TEMP PVT MK - PAINT                                   |   |
|  | PAVT MARK TAPE T3                                     |   |
|  | CLASS D PATCHES, SEE SCHEDULE FOR TYPES AND THICKNESS |   |

**NOTES:**

- 1) ALL STATIONS AND OFFSETS ARE MEASURED FROM PR IL ROUTE 47 UNLESS OTHERWISE NOTED.
- 2) FOR TEMPORARY PAVEMENT LAYOUT AND, DETAILS, SEE SHEETS 309 TO 330.

**PROPOSED TEMP PAVEMENT MARKINGS AND TRAFFIC CONTROL DEVICES:**

- |   |   |   |                                    |   |                                  |
|---|---|---|------------------------------------|---|----------------------------------|
| A | LINE 4 (SOLID WHITE)  | G | LINE 8 (SOLID WHITE)               | B | REL TEMP CONC BARRIER ALONG LANE |
| B | LINE 4 (SOLID YELLOW)   | H | LINE 12 (WHITE CHEVRONS @ 45°      |   | LINE OR @ 8:1 ON TAPERS UNLESS   |
| C | LINE 6 (2' DASH 6' SKIP, WHITE)   |   | OR DIAGONALS, 30" SPACING, YELLOW  |   | OTHERWISE NOTED                  |
|   |   | I | DIAGONALS IN PAINTED MEDIAN) (TYP) | C | PINNING TEMPORARY CONCRETE       |
| D | LINE 4 (10' DASH 30' SKIP, WHITE)   | J | LINE 24 (SOLID WHITE)              |   | BARRIER                          |
|   |   | K | LETTERS AND SYMBOLS                | D | IMPACT ATTENUATOR, TEMPORARY,    |
| E | LINE 4 (10' DASH 30' SKIP, YELLOW AND SOLID YELLOW PAIRED @ 5 1/2 IN C-C) |   | LINE 4 (DOUBLE YELLOW @ 11 IN C-C) |   | TEST LEVEL 2                     |
|   |   | A | TEMP CONC BARRIER ALONG LANE       | E | IMPACT ATTENUATOR, RELOCATE      |
| F | LINE 6 (SOLID WHITE)  |   | LINE OR @ 8:1 ON TAPERS UNLESS     | F | EXISTING PAVEMENT MARKING        |
|   |   |   | OTHERWISE NOTED                    |   |                                  |



USER NAME	= muniza
PLOT SCALE	= 100,000
PLOT DATE	= 2/12/202

DESIGNED	-	PHP
DRAWN	-	PHP
CHECKED	-	TJW
DATE	-	02/06/2025

REVISED	-
REVISED	-
REVISED	-
REVISED	-

**STATE OF ILLINOIS  
DEPARTMENT OF TRANSPORTATION**

**SUGGESTED STAGES OF CONSTRUCTION AND TRAFFIC CONTROL PLAN**  
**IL-47 – STAGE 1B**

SCALE: 1" = 50'	SHEET 4 OF 13 SHEETS	STA. 141+00.00 TO STA. 164+50.00
-----------------	----------------------	----------------------------------

F.A.P. RTE.	SECTION	COUNTY	TOTAL SHEETS	SHEET NO.
326	2024-1052-N,C,SW,FL	MCHENRY	941	246
		CONTRACT NO. 62X94		
		ILLINOIS	FED. AID PROJECT	

MODEL - Default  
FILE - W:\aecom\pawson\lucy\com\AECOM\_DS21\_ILA\_2021\Documents\60622011-IL-47\000-CAD\03\_SHEETS\CHUD\160X172-in-Stage18-05.dgn



303 EAST WACKER DRIVE, SUITE 1400  
CHICAGO, IL 60601-5276  
PHONE: (312) 373-7700 FAX: (312) 373-6800

USER NAME = muniza  
PLOT SCALE = 100.00' / in.  
PLOT DATE = 2/12/2025

DESIGNED - PHP  
DRAWN - PHP  
CHECKED - TJW  
DATE - 02/06/2025

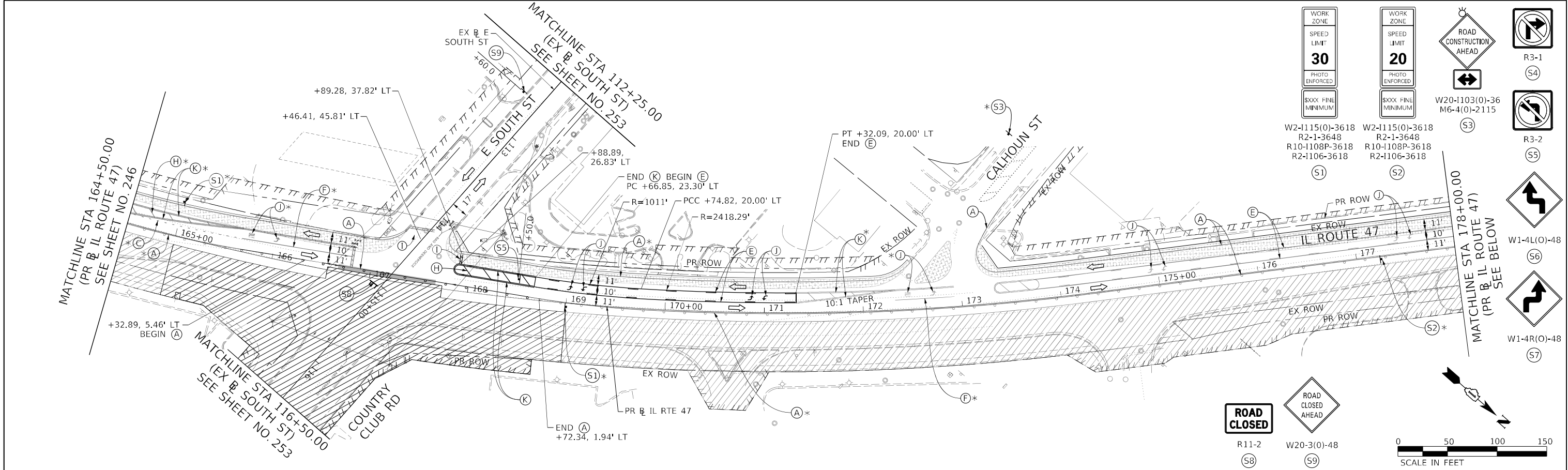
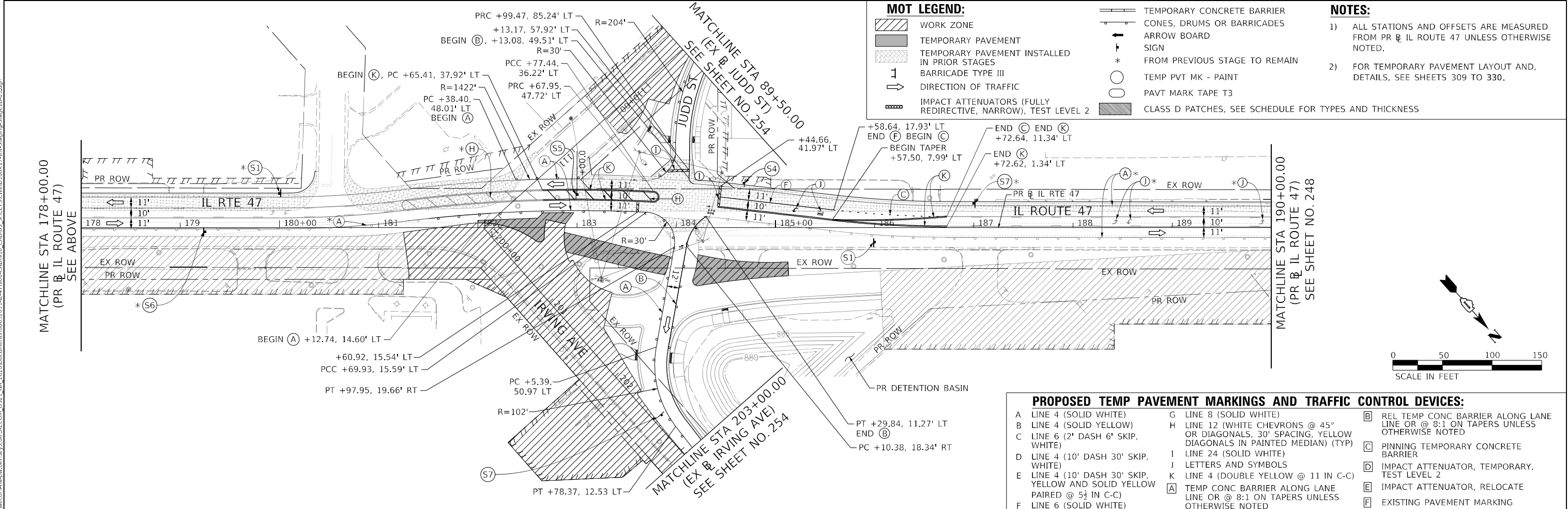
REVISED -  
REVISED -  
REVISED -  
REVISED -

STATE OF ILLINOIS  
DEPARTMENT OF TRANSPORTATION

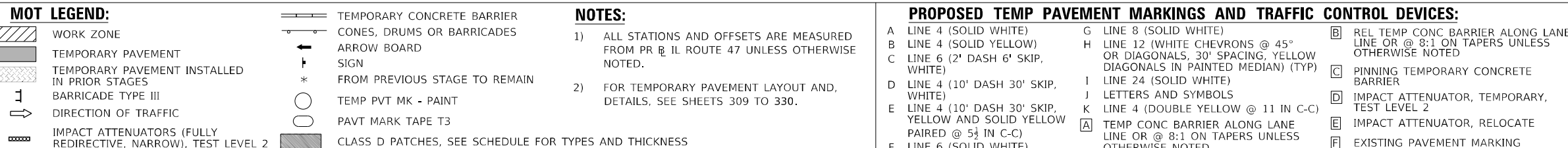
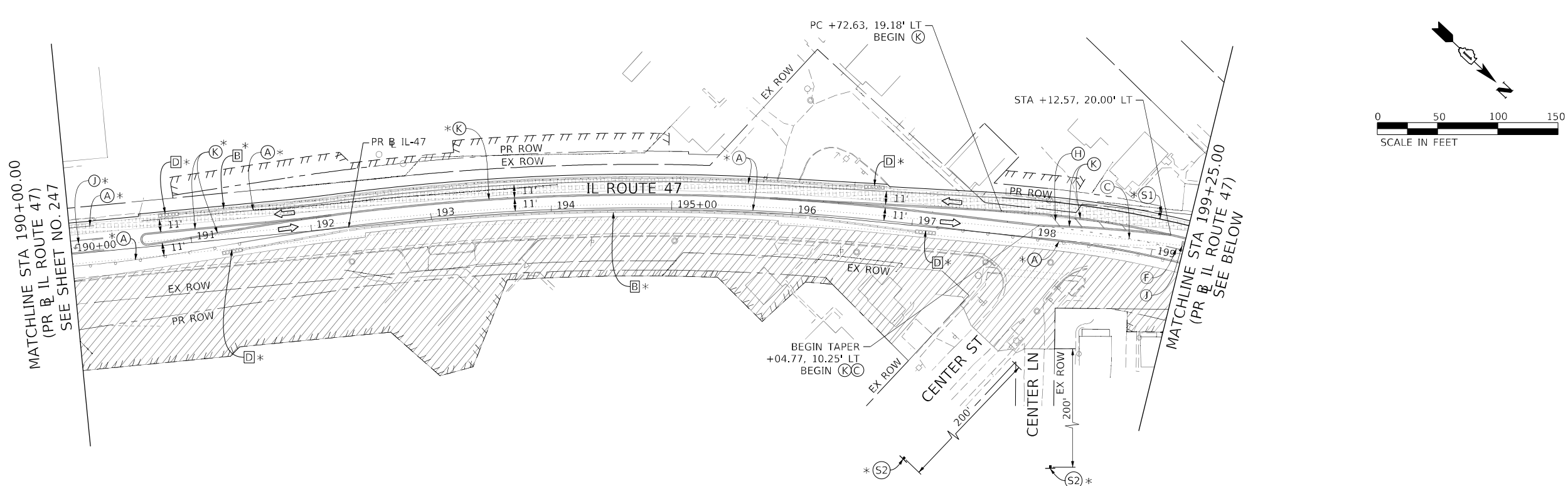
SUGGESTED STAGES OF CONSTRUCTION AND TRAFFIC CONTROL PLAN  
IL-47 - STAGE 1B

SCALE: 1" = 50' SHEET 5 OF 13 SHEETS STA. 164+50.00 TO STA. 190+00.00

F.A.P. RTE.	SECTION	COUNTY	TOTAL SHEETS	SHEET NO.
326	2024-1052-N,C,SW,FL	MCHENRY	941	247
				CONTRACT NO. 62X94
ILLINOIS FED. AID PROJECT				







MODEL: Default  
FILE: W2115(0)-3618.RVT  
PROJECT: ILLINOIS DEPARTMENT OF TRANSPORTATION  
DRAWN: J. M. MURPHY  
CHECKED: J. M. MURPHY  
DATE: 2/12/2025  
SCALE: 1" = 50'  
SHEET: 7 OF 13 SHEETS  
STA. 211+50.00 TO STA. 235+50.00  
CONTRACT NO. 62X94



W21-1a(0)-48  
(S1)



W2-1115(0)-3618  
R2-1-3648  
R10-1108P-3618  
R2-1106-3618  
(S2)



W3-5(0)-48  
(S3)



W20-1103(0)-48  
(S4)



G20-1103(0)-3660  
(S5)

#### MOT LEGEND:

- WORK ZONE
- TEMPORARY PAVEMENT
- TEMPORARY PAVEMENT INSTALLED IN PRIOR STAGES
- BARRICADE TYPE III
- DIRECTION OF TRAFFIC
- IMPACT ATTENUATORS (FULLY REDIRECTIVE, NARROW), TEST LEVEL 2

- TEMPORARY CONCRETE BARRIER
- CONES, DRUMS OR BARRICADES
- ARROW BOARD
- SIGN
- FROM PREVIOUS STAGE TO REMAIN
- TEMP PVT MK - PAINT
- PAVT MARK TAPE T3
- CLASS D PATCHES, SEE SCHEDULE FOR TYPES AND THICKNESS

#### NOTES:

- ALL STATIONS AND OFFSETS ARE MEASURED FROM PR B IL ROUTE 47 UNLESS OTHERWISE NOTED.
- FOR TEMPORARY PAVEMENT LAYOUT AND, DETAILS, SEE SHEETS 309 TO 330.

#### PROPOSED TEMP PAVEMENT MARKINGS AND TRAFFIC CONTROL DEVICES:

- A LINE 4 (SOLID WHITE)
- B LINE 4 (SOLID YELLOW)
- C LINE 6 (2' DASH 6' SKIP, WHITE)
- D LINE 4 (10' DASH 30' SKIP, WHITE)
- E LINE 4 (10' DASH 30' SKIP, YELLOW AND SOLID YELLOW PAIRED @ 5' IN C-C)
- F LINE 6 (SOLID WHITE)
- G LINE 8 (SOLID WHITE)
- H LINE 12 (WHITE CHEVRONS @ 45° OR DIAGONALS, 30' SPACING, YELLOW DIAGONALS IN PAINTED MEDIAN) (TYP)
- I LINE 24 (SOLID WHITE)
- J LETTERS AND SYMBOLS
- K LINE 4 (DOUBLE YELLOW @ 11 IN C-C)
- A TEMP CONC BARRIER ALONG LANE LINE OR @ 8:1 ON TAPERS UNLESS OTHERWISE NOTED
- B REL TEMP CONC BARRIER ALONG LANE LINE OR @ 8:1 ON TAPERS UNLESS OTHERWISE NOTED
- C PINNING TEMPORARY CONCRETE BARRIER
- D IMPACT ATTENUATOR, TEMPORARY, TEST LEVEL 2
- E IMPACT ATTENUATOR, RELOCATE
- F EXISTING PAVEMENT MARKING



USER NAME = muniza  
DESIGNED -  
DRAWN -  
PLOT SCALE = 100,000' / in.  
CHECKED -  
PLOT DATE = 2/12/2025  
DATE -

DESIGNED -  
DRAWN -  
CHECKED -  
DATE -

STATE OF ILLINOIS  
DEPARTMENT OF TRANSPORTATION

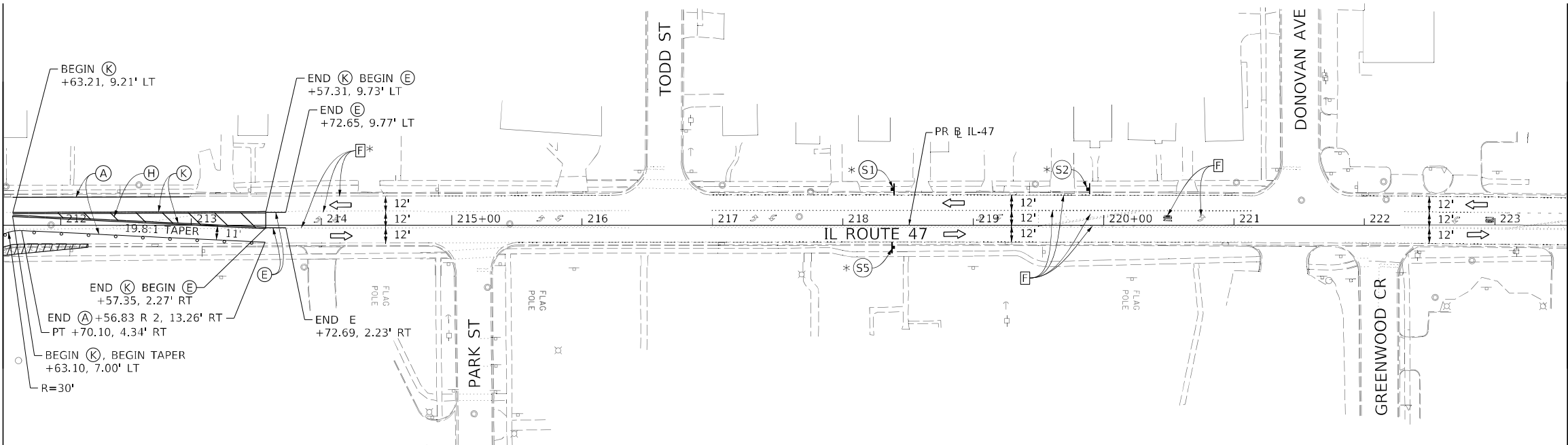
SUGGESTED STAGES OF CONSTRUCTION AND TRAFFIC CONTROL PLAN  
IL-47 - STAGE 1B

SCALE: 1" = 50' SHEET 7 OF 13 SHEETS STA. 211+50.00 TO STA. 235+50.00

F.A.P. RTE.	SECTION	COUNTY	TOTAL SHEETS	SHEET NO.
326	2024-1052-N,C,SW,FL	MCHENRY	941	249
CONTRACT NO. 62X94				

ILLINOIS FED. AID PROJECT

MATCHLINE STA 211+50.00  
(PR B IL ROUTE 47)  
SEE SHEET NO. 248




MATCHLINE STA 223+50.00  
(PR B IL ROUTE 47)  
SEE BELOW


MODEL: Default  
FILE: \\miller-prod\workspace\pawson\lucy.com\AECOM\_DS21\_ILA\_202101Documents\60622011-IL-47\000-CAD\010\_CAD\03\_SHEETS\cuid\160X174-in-5\stage15-stage16-03.dgn



W20-1103(0)-48



W3-5(0)-48



W2-1115(0)-3618  
R2-1-3648  
R10-1108P-3618  
R2-1106-3618

(S3)



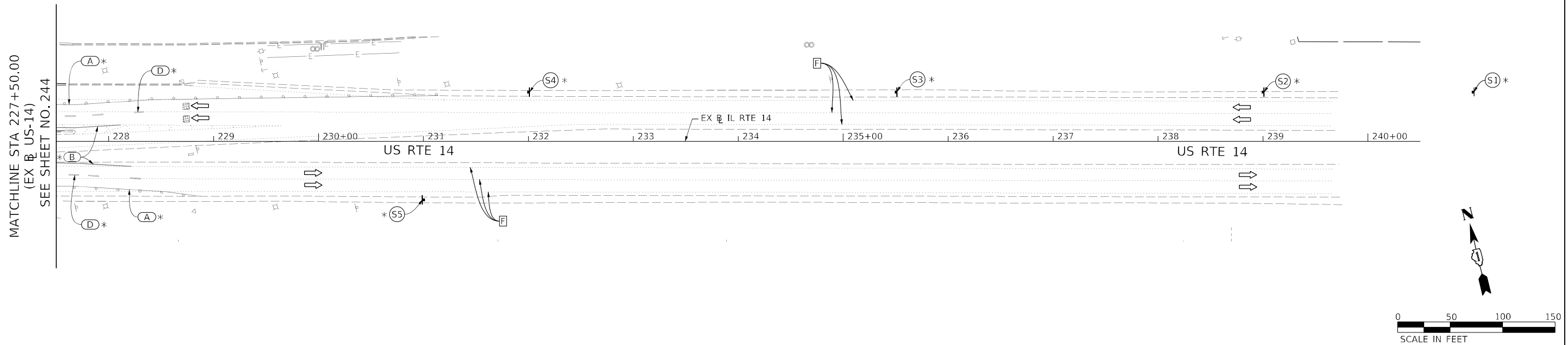
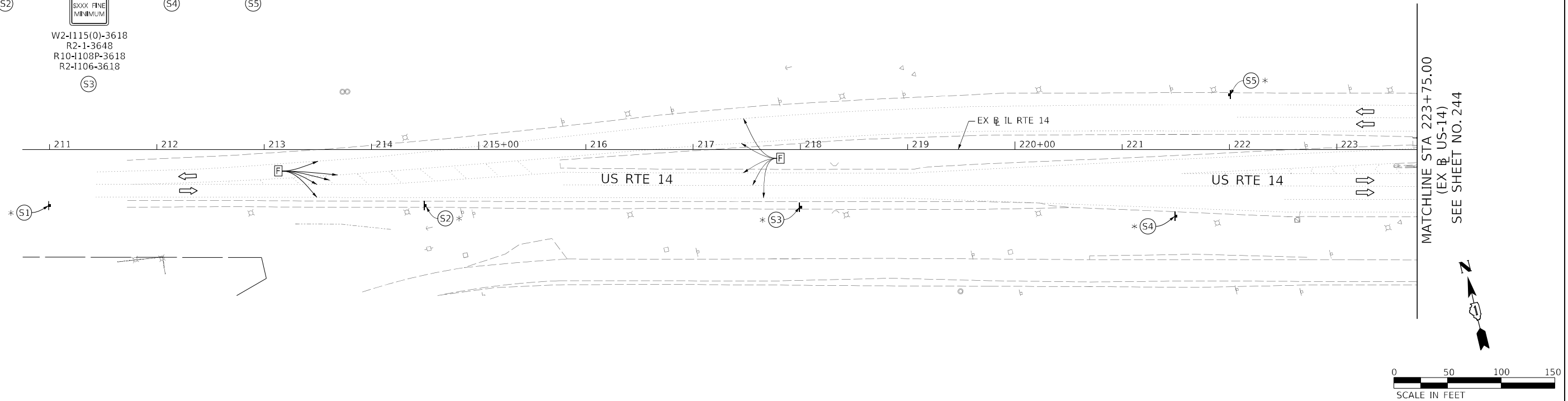
W21-1a(0)-48



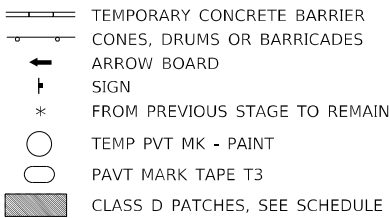
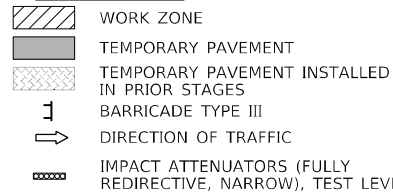
G20-1103(0)-3660

(S4)

(S5)



#### MOT LEGEND:



#### NOTES:

- 1) ALL STATIONS AND OFFSETS ARE MEASURED FROM PR @ IL ROUTE 47 UNLESS OTHERWISE NOTED.
- 2) FOR TEMPORARY PAVEMENT LAYOUT AND, DETAILS, SEE SHEETS 309 TO 330.

#### PROPOSED TEMP PAVEMENT MARKINGS AND TRAFFIC CONTROL DEVICES:

- |   |  |   |
|---|--|---|
| A LINE 4 (SOLID WHITE)  | G LINE 8 (SOLID WHITE)   | B REL TEMP CONC BARRIER ALONG LANE LINE OR @ 8:1 ON TAPERS UNLESS OTHERWISE NOTED |
| B LINE 4 (SOLID YELLOW)   | H LINE 12 (WHITE CHEVRONS @ 45° OR DIAGONALS, 30' SPACING, YELLOW DIAGONALS IN PAINTED MEDIAN) (TYP) | C PINNING TEMPORARY CONCRETE BARRIER  |
| C LINE 6 (2' DASH 6' SKIP, WHITE)   | I LINE 24 (SOLID WHITE)  | D IMPACT ATTENUATOR, TEMPORARY, TEST LEVEL 2                                      |
| D LINE 4 (10' DASH 30' SKIP, WHITE)   | J LETTERS AND SYMBOLS  | E IMPACT ATTENUATOR, RELOCATE   |
| E LINE 4 (10' DASH 30' SKIP, YELLOW AND SOLID YELLOW PAIRED @ 5 1/2 IN C-C) | K LINE 4 (DOUBLE YELLOW @ 11 IN C-C)   | F EXISTING PAVEMENT MARKING   |
| F LINE 6 (SOLID WHITE)  | A TEMP CONC BARRIER ALONG LANE LINE OR @ 8:1 ON TAPERS UNLESS OTHERWISE NOTED                        |   |



USER NAME = muniza  
PLOT SCALE = 100,0000' / in.  
PLOT DATE = 2/12/2025

DESIGNED - PHP  
DRAWN - PHP  
CHECKED - TJW  
DATE - 02/06/2025

REVISED -  
REVISED -  
REVISED -  
REVISED -

STATE OF ILLINOIS  
DEPARTMENT OF TRANSPORTATION

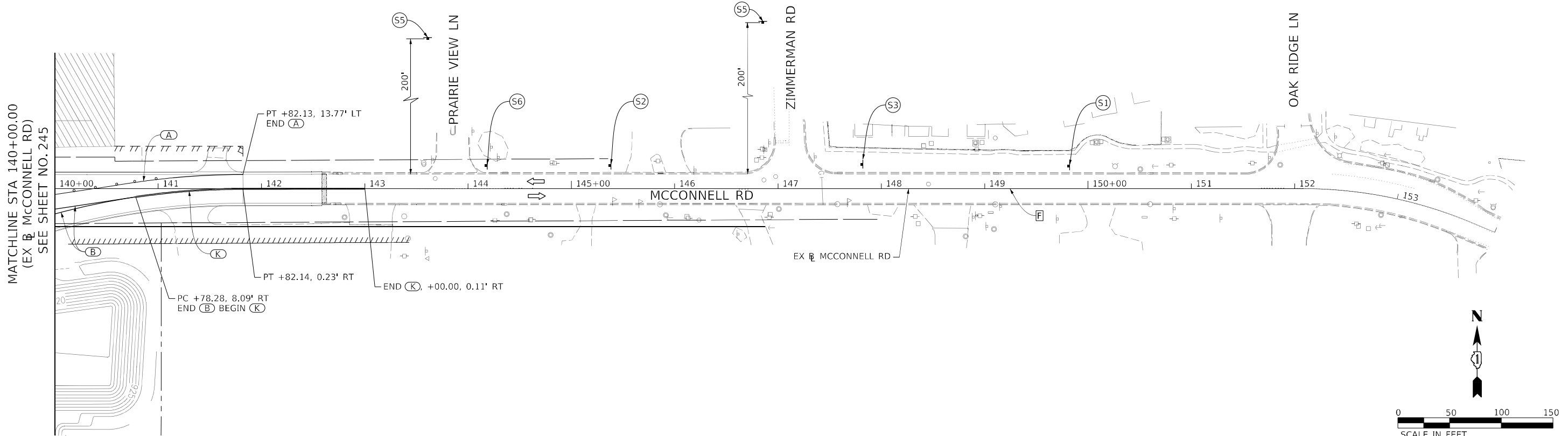
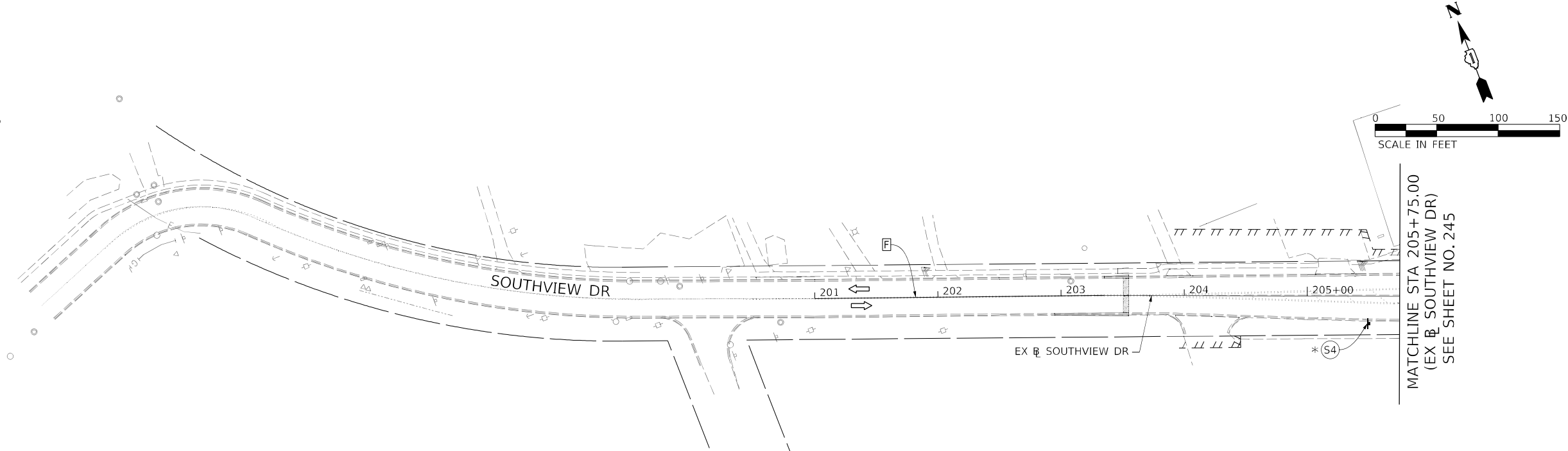
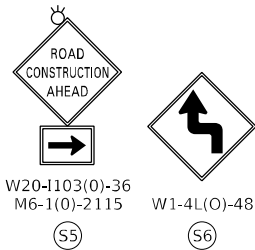
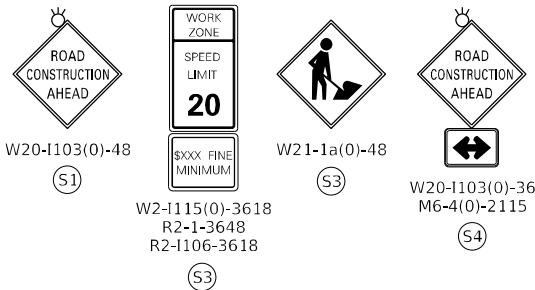
SUGGESTED STAGES OF CONSTRUCTION AND TRAFFIC CONTROL PLAN  
IL-47 - STAGE 1B

SCALE: 1" = 50' SHEET 8 OF 13 SHEETS STA. 89+50.00 TO STA. 116+50.00

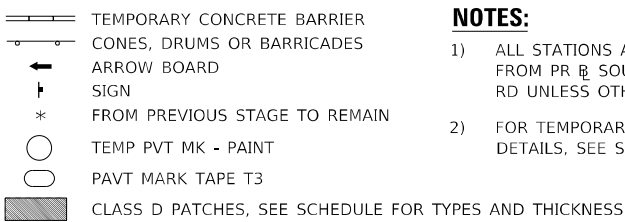
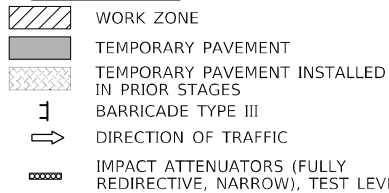
F.A.P. RTE.	SECTION	COUNTY	TOTAL SHEETS	SHEET NO.
326	2024-1052-N,C,SW,FL	MCHENRY	941	250
				CONTRACT NO. 62X94

ILLINOIS FED. AID PROJECT





#### MOT LEGEND:



#### NOTES:

- ALL STATIONS AND OFFSETS ARE MEASURED FROM PR B SOUTHVIEW DR AND McCONNELL RD UNLESS OTHERWISE NOTED.
- FOR TEMPORARY PAVEMENT LAYOUT AND, DETAILS, SEE SHEETS 309 TO 330.

#### PROPOSED TEMP PAVEMENT MARKINGS AND TRAFFIC CONTROL DEVICES:

- |   |  |   |
|---|--|---|
| A LINE 4 (SOLID WHITE)  | G LINE 8 (SOLID WHITE)   | B REL TEMP CONC BARRIER ALONG LANE LINE OR @ 8:1 ON TAPERS UNLESS OTHERWISE NOTED |
| B LINE 4 (SOLID YELLOW)   | H LINE 12 (WHITE CHEVRONS @ 45° OR DIAGONALS, 30' SPACING, YELLOW DIAGONALS IN PAINTED MEDIAN) (TYP) | C PINNING TEMPORARY CONCRETE BARRIER  |
| C LINE 6 (2' DASH 6' SKIP, WHITE)   | I LINE 24 (SOLID WHITE)  | D IMPACT ATTENUATOR, TEMPORARY, TEST LEVEL 2                                      |
| D LINE 4 (10' DASH 30' SKIP, WHITE)   | J LETTERS AND SYMBOLS  | E IMPACT ATTENUATOR, RELOCATE   |
| E LINE 4 (10' DASH 30' SKIP, YELLOW AND SOLID YELLOW PAIRED @ 5 1/2 IN C-C) | K LINE 4 (DOUBLE YELLOW @ 11 IN C-C)   | F EXISTING PAVEMENT MARKING   |
| F LINE 6 (SOLID WHITE)  | A TEMP CONC BARRIER ALONG LANE LINE OR @ 8:1 ON TAPERS UNLESS OTHERWISE NOTED                        |   |



USER NAME	= muniza
PLOT SCALE	= 100,0000 ' / in.
PLOT DATE	= 2/12/2025

DESIGNED	- PHP	REVISED	-
DRAWN	- PHP	REVISED	-
CHECKED	- TJW	REVISED	-
DATE	- 02/06/2025	REVISED	-

#### STATE OF ILLINOIS DEPARTMENT OF TRANSPORTATION

#### SUGGESTED STAGES OF CONSTRUCTION AND TRAFFIC CONTROL PLAN SOUTHVIEW DR AND McCONNELL RD - STAGE 1B

SCALE: 1" = 50' SHEET 9 OF 13 SHEETS STA. TO STA.

F.A.P. RTE.	SECTION	COUNTY	TOTAL SHEETS	SHEET NO.
326	2024-1052-N,C,SW,FL	MCHENRY	941	251
				CONTRACT NO. 62X94

ILLINOIS FED. AID PROJECT



ROAD  
CONSTRUCTION  
AHEAD

W20-I103(0)-36

(S1)

WORK  
ZONE

SPEED  
LIMIT

20

SXXX FINE  
MINIMUM

W2-1115(0)-3618  
R2-1-3648  
R2-I106-3618

(S2)

W21-1a(0)-48

(S3)

END  
WORK ZONE  
SPEED LIMIT

G20-I103(0)-3660

(S4)

ROAD  
CLOSED  
AHEAD

W20-3(0)-48

(S5)

ROAD  
CLOSED

R11-2

(S6)

MOT LEGEND:

WORK ZONE

TEMPORARY PAVEMENT

TEMPORARY PAVEMENT INSTALLED  
IN PRIOR STAGES

1

BARRICADE TYPE III

DIRECTION OF TRAFFIC

IMPACT ATTENUATORS (FULLY  
REDIRECTIVE, NARROW), TEST LEVEL 2

TEMPORARY CONCRETE BARRIER  
CONES, DRUMS OR BARRICADES

ARROW BOARD

\*

FROM PREVIOUS STAGE TO REMAIN

TEMP PVT MK - PAINT

PAVT MARK TAPE T3

CLASS D PATCHES, SEE SCHEDULE FOR TYPES AND THICKNESS

NOTES:

1) ALL STATIONS AND OFFSETS ARE MEASURED  
FROM PR IL ROUTE 47 UNLESS OTHERWISE  
NOTED.

2) FOR TEMPORARY PAVEMENT LAYOUT AND,  
DETAILS, SEE SHEETS 309 TO 330.

PROPOSED TEMP PAVEMENT MARKINGS AND TRAFFIC CONTROL DEVICES:

A LINE 4 (SOLID WHITE)

B LINE 4 (SOLID YELLOW)

C LINE 6 (2' DASH 6' SKIP,  
WHITE)

D LINE 4 (10' DASH 30' SKIP,  
WHITE)

E LINE 4 (10' DASH 30' SKIP,  
YELLOW AND SOLID YELLOW  
PAIRED @ 5 1/2 IN C-C)

F LINE 6 (SOLID WHITE)

G LINE 8 (SOLID WHITE)

H LINE 12 (WHITE CHEVRONS @ 45°  
OR DIAGONALS, 30' SPACING, YELLOW  
DIAGONALS IN PAINTED MEDIAN) (TYP)

I LINE 24 (SOLID WHITE)

J LETTERS AND SYMBOLS

K LINE 4 (DOUBLE YELLOW @ 11 IN C-C)

A TEMP CONC BARRIER ALONG LANE  
LINE OR @ 8:1 ON TAPERS UNLESS  
OTHERWISE NOTED

B REL TEMP CONC BARRIER ALONG LANE  
LINE OR @ 8:1 ON TAPERS UNLESS  
OTHERWISE NOTED

C PINNING TEMPORARY CONCRETE  
BARRIER

D IMPACT ATTENUATOR, TEMPORARY,  
TEST LEVEL 2

E IMPACT ATTENUATOR, RELOCATE

F EXISTING PAVEMENT MARKING

AECOM

303 EAST WACKER DRIVE, SUITE 1400  
CHICAGO, IL 60601-5276  
PHONE: (312) 373-7700 FAX: (312) 373-6800

USER NAME = muniza

PLOT SCALE = 100,0000 ' / in.

PLOT DATE = 2/12/2025

DESIGNED - PHP

DRAWN - PHP

CHECKED - TJW

DATE - 02/06/2025

REVISED -

REVISED -

REVISED -

REVISED -

STATE OF ILLINOIS  
DEPARTMENT OF TRANSPORTATION

SUGGESTED STAGES OF CONSTRUCTION AND TRAFFIC CONTROL PLAN

SOUTH STREET – STAGE 1B

SCALE: 1" = 50'

SHEET 11 OF 13 SHEETS

STA. 110+00 TO STA. 131+25.00

F.A.P.  
RTE. 326

SECTION 2024-1052-N,C,SW,FL

COUNTY MCHENRY

TOTAL  
SHEETS 941

SHEET  
NO. 253

CONTRACT NO. 62X94

ILLINOIS FED. AID PROJECT



W20-1103(0)-48

(S1)



W2-1115(0)-3618  
R2-1-3648  
R2-1106-3618

(S2)



W21-1a(0)-48

(S3)



G20-1103(0)-3660

(S4)



W1-4L(0)-48

(S5)



R11-2

(S6)



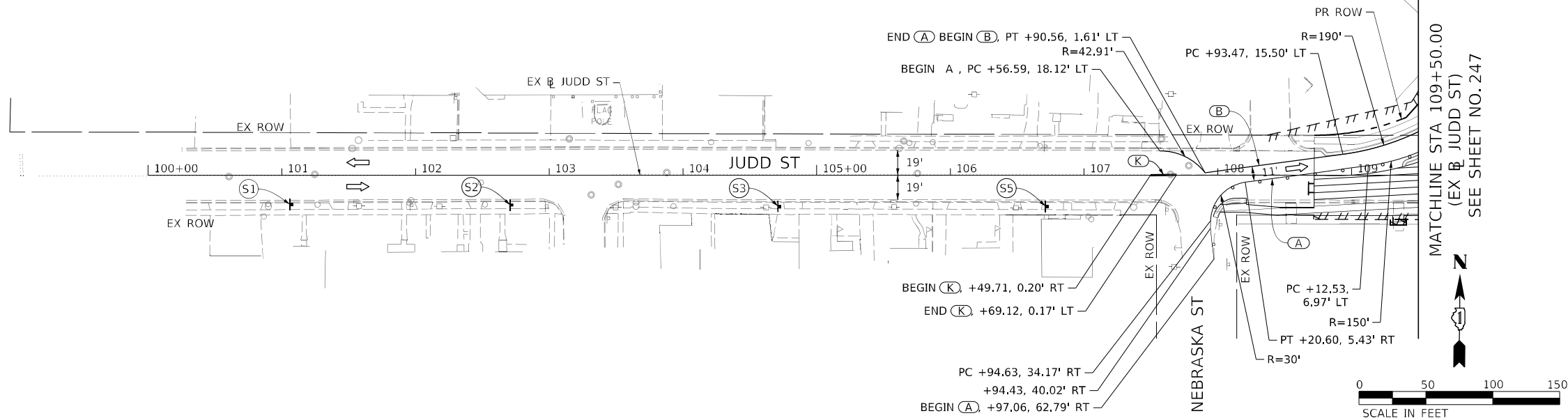
R11-4

(S7)

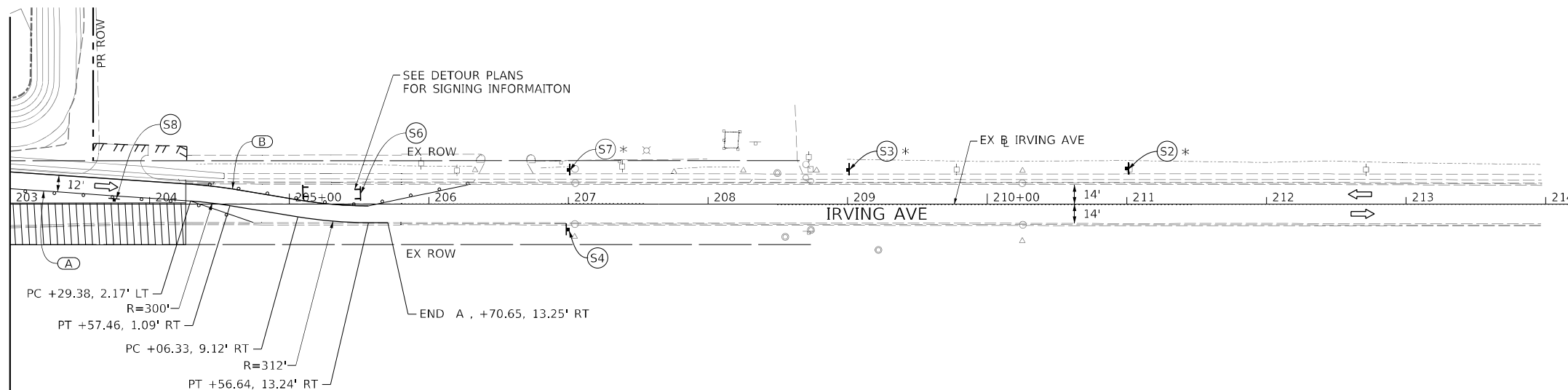


R6-2L

(S8)



MATCHLINE STA 203+00.00  
(EX IRVING AVE)  
SEE SHEET NO. 247



#### MOT LEGEND:

	WORK ZONE
	TEMPORARY PAVEMENT
	TEMPORARY PAVEMENT INSTALLED IN PRIOR STAGES
	BARRICADE TYPE III
	DIRECTION OF TRAFFIC
	IMPACT ATTENUATORS (FULLY REDIRECTIVE, NARROW), TEST LEVEL 2

	TEMPORARY CONCRETE BARRIER
	CONES, DRUMS OR BARRICADES
	ARROW BOARD
	SIGN
	FROM PREVIOUS STAGE TO REMAIN
	TEMP PVT MK - PAINT
	PAVT MARK TAPE T3
	CLASS D PATCHES, SEE SCHEDULE FOR TYPES AND THICKNESS

#### NOTES:

- ALL STATIONS AND OFFSETS ARE MEASURED FROM EX IRVING AVE AND EX IRVING AVE UNLESS OTHERWISE NOTED.
- FOR TEMPORARY PAVEMENT LAYOUT AND DETAILS, SEE SHEETS 309 TO 330.

#### PROPOSED TEMP PAVEMENT MARKINGS AND TRAFFIC CONTROL DEVICES:

A LINE 4 (SOLID WHITE)	G LINE 8 (SOLID WHITE)	B REL TEMP CONC BARRIER ALONG LANE LINE OR @ 8:1 ON TAPERS UNLESS OTHERWISE NOTED
B LINE 4 (SOLID YELLOW)	H LINE 12 (WHITE CHEVRONS @ 45° OR DIAGONALS, 30' SPACING, YELLOW DIAGONALS IN PAINTED MEDIAN) (TYP)	C PINNING TEMPORARY CONCRETE BARRIER
C LINE 6 (2' DASH 6' SKIP, WHITE)	I LINE 24 (SOLID WHITE)	D IMPACT ATTENUATOR, TEMPORARY, TEST LEVEL 2
D LINE 4 (10' DASH 30' SKIP, WHITE)	J LETTERS AND SYMBOLS	E IMPACT ATTENUATOR, RELOCATE
E LINE 4 (10' DASH 30' SKIP, YELLOW AND SOLID YELLOW PAIRED @ 5' IN C-C)	K LINE 4 (DOUBLE YELLOW @ 11 IN C-C)	F EXISTING PAVEMENT MARKING
F LINE 6 (SOLID WHITE)	A TEMP CONC BARRIER ALONG LANE LINE OR @ 8:1 ON TAPERS UNLESS OTHERWISE NOTED	



USER NAME	= muniza
PLOT SCALE	= 100.00' / in.
PLOT DATE	= 2/12/2025

DESIGNED	- PHP	REVISED	-
DRAWN	- PHP	REVISED	-
CHECKED	- TJW	REVISED	-
DATE	- 02/06/2025	REVISED	-

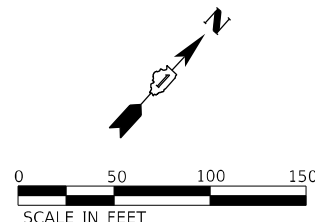
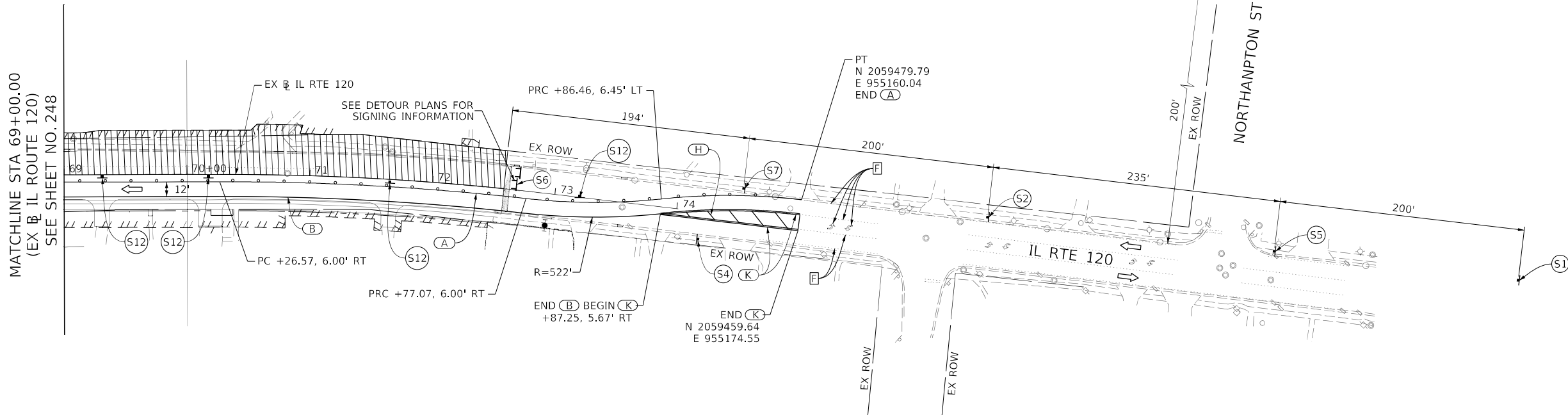
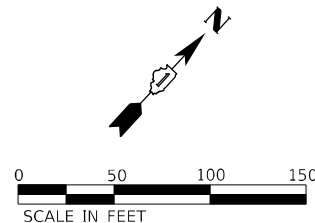
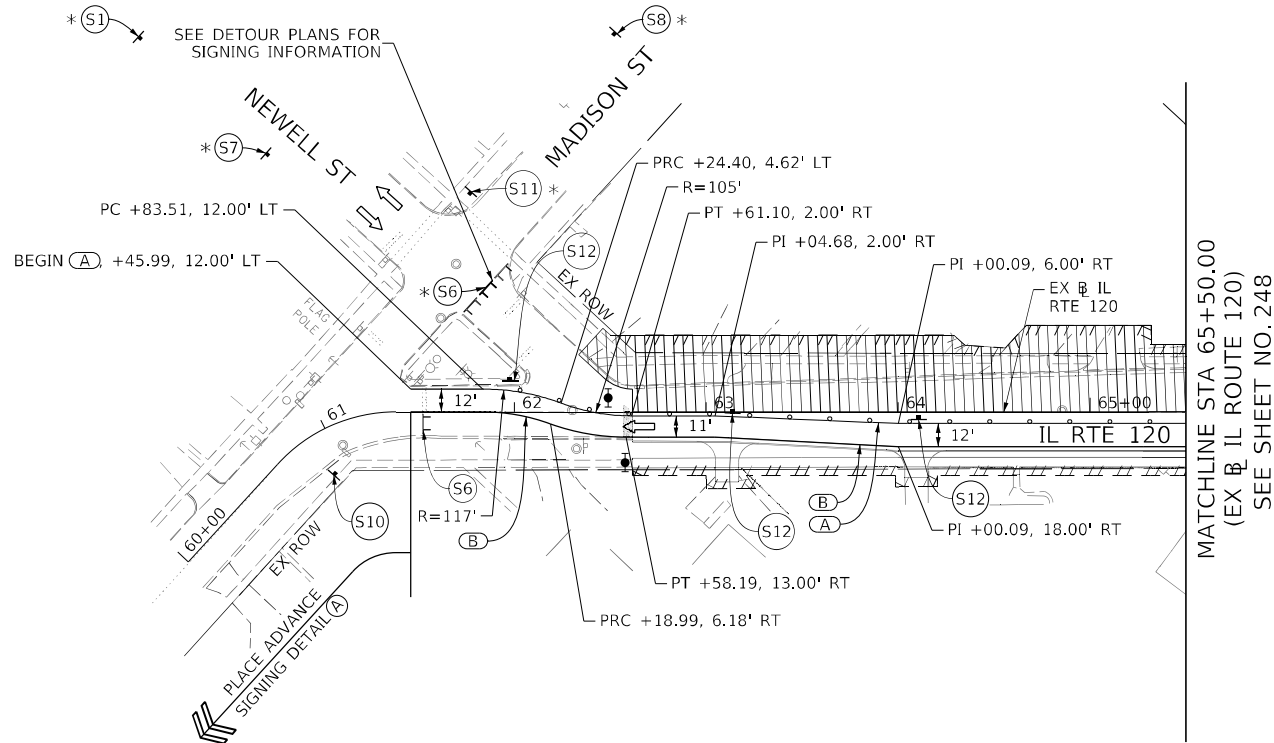
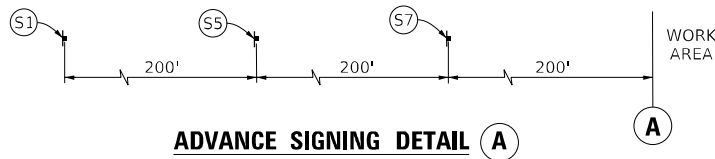
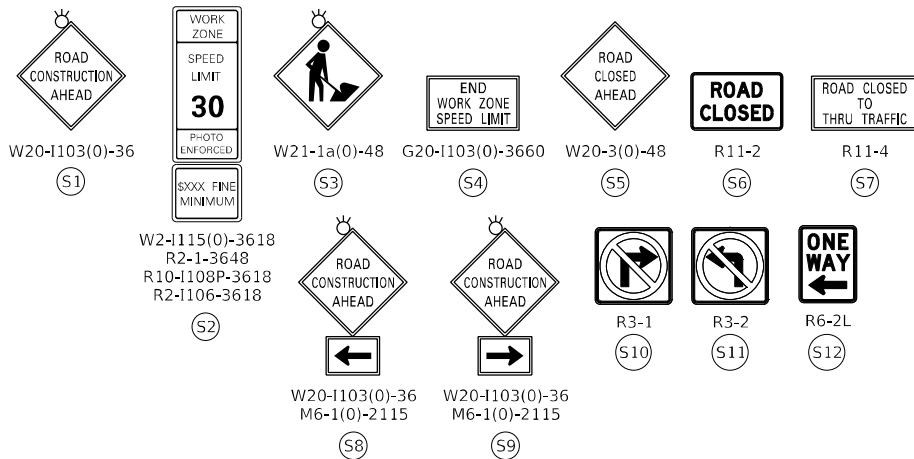
STATE OF ILLINOIS  
DEPARTMENT OF TRANSPORTATION

SUGGESTED STAGES OF CONSTRUCTION AND TRAFFIC CONTROL PLAN  
JUDD ST AND IRVING AVE - STAGE 1B

SCALE: 1" = 50' SHEET 12 OF 13 SHEETS STA. TO STA.

F.A.P. RTE.	SECTION	COUNTY	TOTAL SHEETS	SHEET NO.
326	2024-1052-N,C,SW,FL	MCHENRY	941	254
CONTRACT NO. 62X94				

ILLINOIS FED. AID PROJECT



#### MOT LEGEND:

- WORK ZONE
- TEMPORARY PAVEMENT
- TEMPORARY PAVEMENT INSTALLED IN PRIOR STAGES
- BARRICADE TYPE III
- DIRECTION OF TRAFFIC
- IMPACT ATTENUATORS (FULLY REDIRECTIVE, NARROW), TEST LEVEL 2

- TEMPORARY CONCRETE BARRIER CONES, DRUMS OR BARRICADES
- ARROW BOARD
- SIGN
- FROM PREVIOUS STAGE TO REMAIN
- TEMP PVT MK - PAINT
- PAVT MARK TAPE T3
- CLASS D PATCHES, SEE SCHEDULE FOR TYPES AND THICKNESS

#### NOTES:

- ALL STATIONS AND OFFSETS ARE MEASURED FROM PR IL ROUTE 47 UNLESS OTHERWISE NOTED.
- FOR TEMPORARY PAVEMENT LAYOUT AND, DETAILS, SEE SHEETS 309 TO 330.

#### PROPOSED TEMP PAVEMENT MARKINGS AND TRAFFIC CONTROL DEVICES:

- A LINE 4 (SOLID WHITE)
- B LINE 4 (SOLID YELLOW)
- C LINE 6 (2' DASH 6' SKIP, WHITE)
- D LINE 4 (10' DASH 30' SKIP, WHITE)
- E LINE 4 (10' DASH 30' SKIP, YELLOW AND SOLID YELLOW PAIRED @ 5' IN C-C)
- F LINE 6 (SOLID WHITE)
- G LINE 8 (SOLID WHITE)
- H LINE 12 (WHITE CHEVRONS @ 45° OR DIAGONALS, 30' SPACING, YELLOW DIAGONALS IN PAINTED MEDIAN) (TYP)
- I LINE 24 (SOLID WHITE)
- J LETTERS AND SYMBOLS
- K LINE 4 (DOUBLE YELLOW @ 11 IN C-C)
- A TEMP CONC BARRIER ALONG LANE LINE OR @ 8:1 ON TAPERS UNLESS OTHERWISE NOTED
- B REL TEMP CONC BARRIER ALONG LANE LINE OR @ 8:1 ON TAPERS UNLESS OTHERWISE NOTED
- C PINNING TEMPORARY CONCRETE BARRIER
- D IMPACT ATTENUATOR, TEMPORARY, TEST LEVEL 2
- E IMPACT ATTENUATOR, RELOCATE
- F EXISTING PAVEMENT MARKING

#### SUGGESSTED STAGES OF CONSTRUCTION AND TRAFFIC CONTROL PLAN IL ROUTE 120 - STAGE 1B

SCALE: 1" = 50' SHEET 13 OF 13 SHEETS STA. TO STA.

F.A.P. RTE.	SECTION	COUNTY	TOTAL SHEETS	SHEET NO.
326	2024-1052-N,C,SW,FL	MCHENRY	941	255
				CONTRACT NO. 62X94

ILLINOIS FED. AID PROJECT

#### STATE OF ILLINOIS DEPARTMENT OF TRANSPORTATION

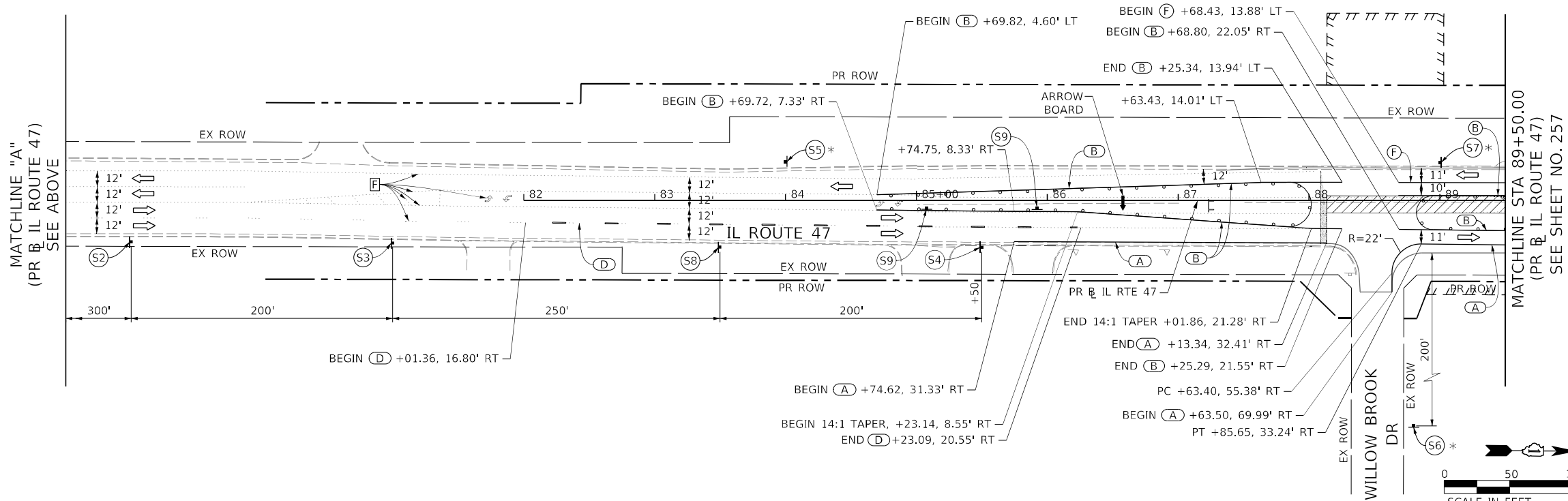
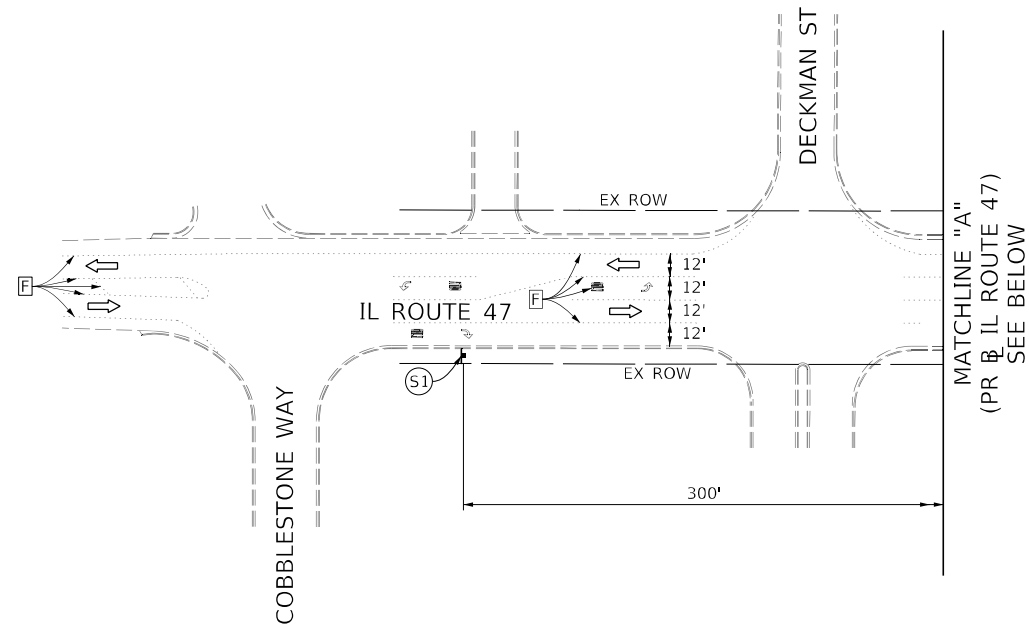
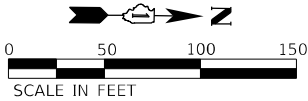
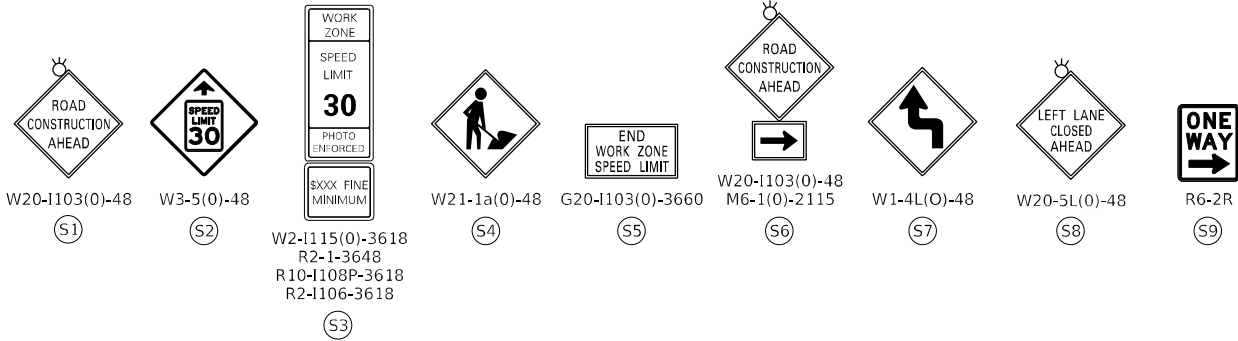
DESIGNED - PHP	REVISED -
DRAWN - PHP	REVISED -
CHECKED - TJW	REVISED -
DATE - 02/06/2025	REVISED -

USER NAME = muniza
PLOT SCALE = 100.00' / in.
PLOT DATE = 2/12/2025

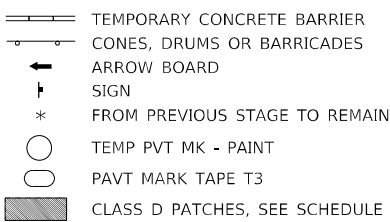
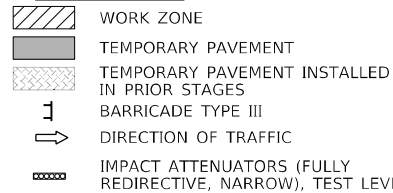


MODEL: Default  
FILE: MCHENRY\_PlanView-Stage1B.dgn  
C:\Users\muniza\Documents\60620211-IL-471000-CAD\010\_CAD\03\_SHEETS\CHD\17-IL-471000-Stage1B-12.dgn

MODEL: Default  
FILE: \\miller-prod\ascom\paweb\ken-ley.com\AECOM\_DS21\_ILA\_2020\Documents\60622011-IL-47\000-CAD\010\_CAD\03\_SHEETS\cchld\60X17-11-5-Stage1-Stage1C-01.dgn



#### MOT LEGEND:



#### NOTES:

- 1) ALL STATIONS AND OFFSETS ARE MEASURED FROM PR IL ROUTE 47 UNLESS OTHERWISE NOTED.
- 2) FOR TEMPORARY PAVEMENT LAYOUT AND, DETAILS, SEE SHEETS 309 TO 330.

#### PROPOSED TEMP PAVEMENT MARKINGS AND TRAFFIC CONTROL DEVICES:

- |   |  |   |
|---|--|---|
| A LINE 4 (SOLID WHITE)  | G LINE 8 (SOLID WHITE)   | B REL TEMP CONC BARRIER ALONG LANE LINE OR @ 8:1 ON TAPERS UNLESS OTHERWISE NOTED |
| B LINE 4 (SOLID YELLOW)   | H LINE 12 (WHITE CHEVRONS @ 45° OR DIAGONALS, 30' SPACING, YELLOW DIAGONALS IN PAINTED MEDIAN) (TYP) | C PINNING TEMPORARY CONCRETE BARRIER  |
| C LINE 6 (2' DASH 6' SKIP, WHITE)   | I LINE 24 (SOLID WHITE)  | D IMPACT ATTENUATOR, TEMPORARY, TEST LEVEL 2                                      |
| D LINE 4 (10' DASH 30' SKIP, WHITE)   | J LETTERS AND SYMBOLS  | E IMPACT ATTENUATOR, RELOCATE   |
| E LINE 4 (10' DASH 30' SKIP, YELLOW AND SOLID YELLOW PAIRED @ 5 1/2 IN C-C) | K LINE 4 (DOUBLE YELLOW @ 11 IN C-C)   | F EXISTING PAVEMENT MARKING   |
| F LINE 6 (SOLID WHITE)  | A TEMP CONC BARRIER ALONG LANE LINE OR @ 8:1 ON TAPERS UNLESS OTHERWISE NOTED                        |   |



USER NAME	= muniza
DESIGNED	- PHP
DRAWN	- PHP
PLOT SCALE	= 100,0000 ' / in.
CHECKED	- TJW
DATE	- 02/06/2025

REVISD	-
REVISD	-
REVISD	-
REVISD	-

#### STATE OF ILLINOIS DEPARTMENT OF TRANSPORTATION

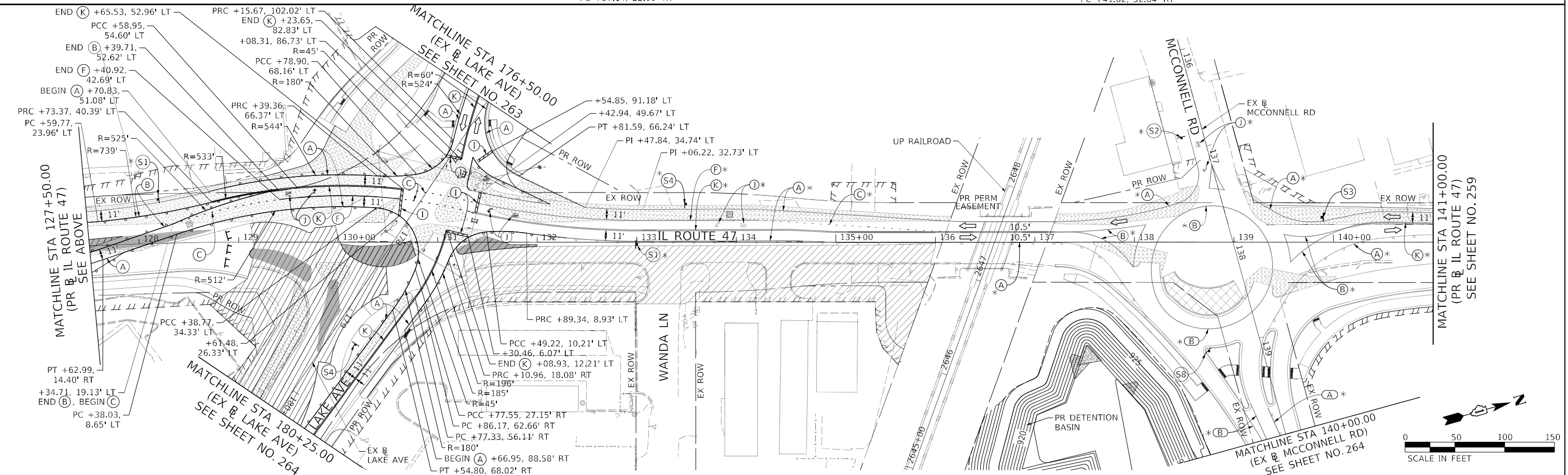
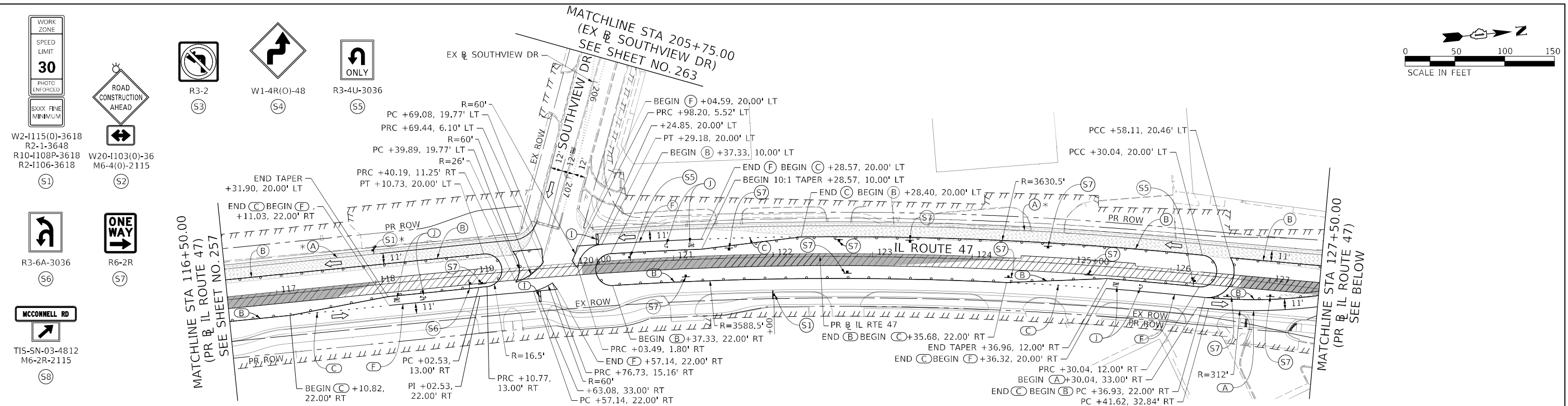
#### SUGGESTED STAGES OF CONSTRUCTION AND TRAFFIC CONTROL PLAN IL-47 – STAGE 1C















SCALE: 1" = 50' SHEET 1 OF 13 SHEETS STA. TO STA. 89+50.00

F.A.P. RTE.	SECTION	COUNTY	TOTAL SHEETS	SHEET NO.
326	2024-1052-N,C,SW,FL	MCHENRY	941	256
				CONTRACT NO. 62X94
				ILLINOIS FED. AID PROJECT







MOT LEGEND:				NOTES:
	WORK ZONE		TEMPORARY CONCRETE BARRIER	1) ALL STATIONS A FROM PR & IL F NOTED.
	TEMPORARY PAVEMENT		CONES, DRUMS OR BARRICADES	
	TEMPORARY PAVEMENT INSTALLED IN PRIOR STAGES		ARROW BOARD	2) FOR TEMPORAR DETAILS, SEE S
	BARRICADE TYPE III		SIGN	
	DIRECTION OF TRAFFIC		FROM PREVIOUS STAGE TO REMAIN	
	IMPACT ATTENUATORS (FULLY REDIRECTIVE, NARROW), TEST LEVEL 2		TEMP PVT MK - PAINT	
			PAVT MARK TAPE T3	
			CLASS D PATCHES, SEE SCHEDULE FOR TYPES AND THICKNESS	

**NOTES:**

- 1) ALL STATIONS AND OFFSETS ARE MEASURED FROM PR & IL ROUTE 47 UNLESS OTHERWISE NOTED.
- 2) FOR TEMPORARY PAVEMENT LAYOUT AND, DETAILS, SEE SHEETS 309 TO 330.

PROPOSED TEMP PAVEMENT MARKINGS AND TRAFFIC CONTROL DEVICES:			
A	LINE 4 (SOLID WHITE)	G	LINE 8 (SOLID WHITE)
B	LINE 4 (SOLID YELLOW)	H	LINE 12 (WHITE CHEVRONS @ 45° OR DIAGONALS, 30' SPACING, YELLOW DIAGONALS IN PAINTED MEDIAN) (TYP)
C	LINE 6 (2' DASH 6' SKIP, WHITE)	I	LINE 24 (SOLID WHITE)
D	LINE 4 (10' DASH 30' SKIP, WHITE)	J	LETTERS AND SYMBOLS
E	LINE 4 (10' DASH 30' SKIP, YELLOW AND SOLID YELLOW PAIRED @ 5½" IN C-C)	K	LINE 4 (DOUBLE YELLOW @ 11 IN C-C)
F	LINE 6 (SOLID WHITE)	A	TEMP CONC BARRIER ALONG LANE LINE OR @ 8:1 ON TAPERS UNLESS OTHERWISE NOTED
		B	REL TEMP CONC BARRIER ALONG LANE LINE OR @ 8:1 ON TAPERS UNLESS OTHERWISE NOTED
		C	PINNING TEMPORARY CONCRETE BARRIER
		D	IMPACT ATTENUATOR, TEMPORARY, TEST LEVEL 2
		E	IMPACT ATTENUATOR, RELOCATE
		F	EXISTING PAVEMENT MARKING



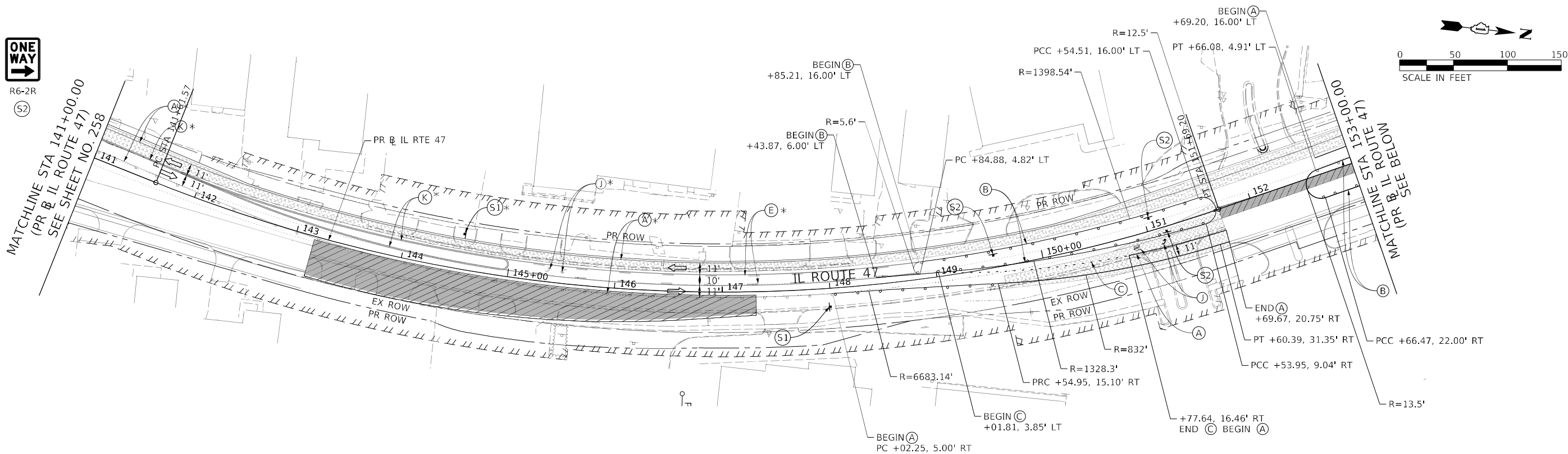


W1-4R(O)-48  
(S1)

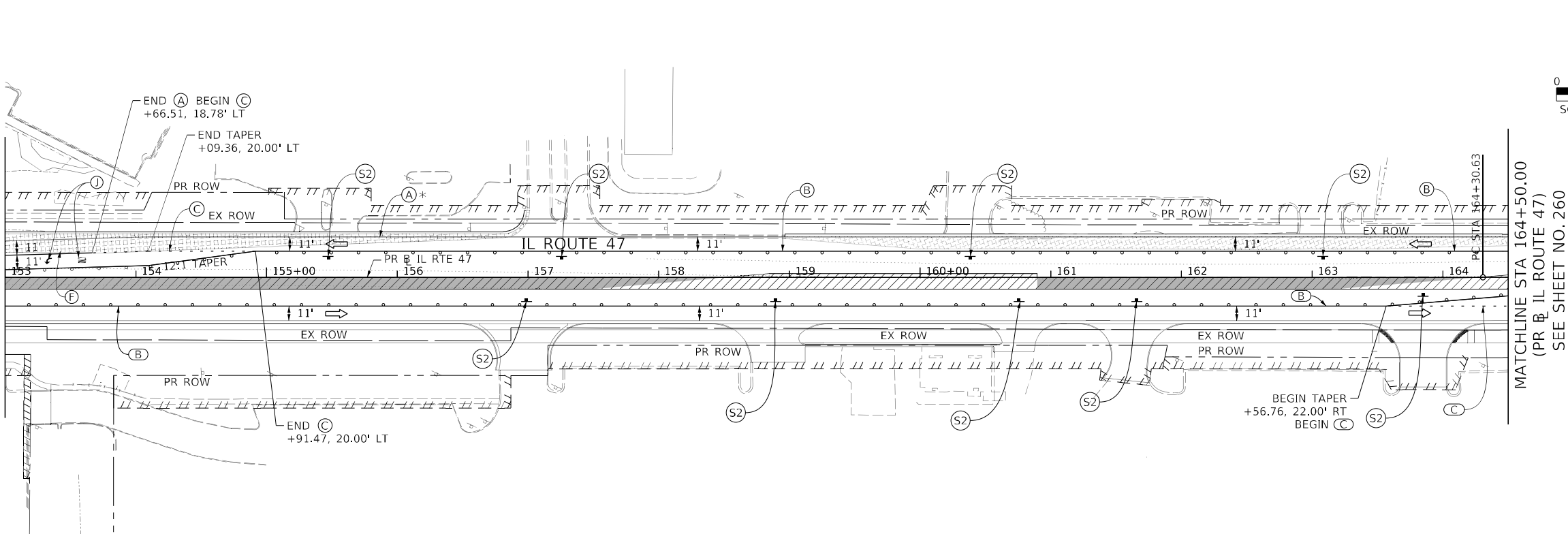


R6-2R  
(S2)

MATCHLINE STA 141+00.00  
(PR & IL ROUTE 47)  
SEE SHEET NO. 258



MATCHLINE STA 153+00.00  
(PR & IL ROUTE 47)  
SEE ABOVE



MATCHLINE STA 164+50.00  
(PR & IL ROUTE 47)  
SEE SHEET NO. 260

#### MOT LEGEND:

	WORK ZONE
	TEMPORARY PAVEMENT
	TEMPORARY PAVEMENT INSTALLED IN PRIOR STAGES
	BARRICADE TYPE III
	DIRECTION OF TRAFFIC
	IMPACT ATTENUATORS (FULLY REDIRECTIVE, NARROW), TEST LEVEL 2

	TEMPORARY CONCRETE BARRIER
	CONES, DRUMS OR BARRICADES
	ARROW BOARD
	SIGN
	FROM PREVIOUS STAGE TO REMAIN
	TEMP PVT MK - PAINT
	PAVT MARK TAPE T3
	CLASS D PATCHES, SEE SCHEDULE FOR TYPES AND THICKNESS

#### NOTES:

- ALL STATIONS AND OFFSETS ARE MEASURED FROM PR & IL ROUTE 47 UNLESS OTHERWISE NOTED.
- FOR TEMPORARY PAVEMENT LAYOUT AND, DETAILS, SEE SHEETS 309 TO 330.

#### PROPOSED TEMP PAVEMENT MARKINGS AND TRAFFIC CONTROL DEVICES:

A LINE 4 (SOLID WHITE)	G LINE 8 (SOLID WHITE)	B REL TEMP CONC BARRIER ALONG LANE LINE OR @ 8:1 ON TAPERS UNLESS OTHERWISE NOTED
B LINE 4 (SOLID YELLOW)	H LINE 12 (WHITE CHEVRONS @ 45° OR DIAGONALS, 30' SPACING, YELLOW DIAGONALS IN PAINTED MEDIAN) (TYP)	C PINNING TEMPORARY CONCRETE BARRIER
C LINE 6 (2' DASH 6' SKIP, WHITE)	I LINE 24 (SOLID WHITE)	D IMPACT ATTENUATOR, TEMPORARY, TEST LEVEL 2
D LINE 4 (10' DASH 30' SKIP, WHITE)	J LETTERS AND SYMBOLS	E IMPACT ATTENUATOR, RELOCATE
E LINE 4 (10' DASH 30' SKIP, YELLOW AND SOLID YELLOW PAIRED @ 5' IN C-C)	K LINE 4 (DOUBLE YELLOW @ 11 IN C-C)	F EXISTING PAVEMENT MARKING
F LINE 6 (SOLID WHITE)	A TEMP CONC BARRIER ALONG LANE LINE OR @ 8:1 ON TAPERS UNLESS OTHERWISE NOTED	

#### SUGGESTED STAGES OF CONSTRUCTION AND TRAFFIC CONTROL PLAN IL-47 - STAGE 1C

SCALE: 1" = 50' SHEET 4 OF 13 SHEETS STA. 141+00.00 TO STA. 164+50.00

#### STATE OF ILLINOIS DEPARTMENT OF TRANSPORTATION

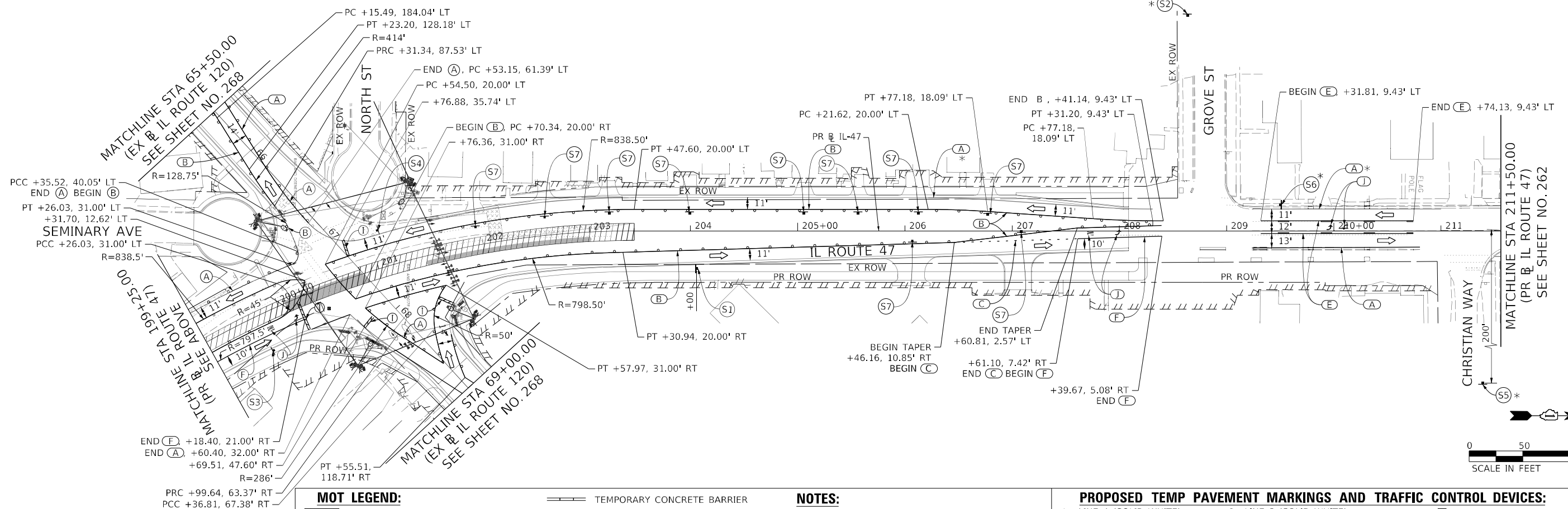
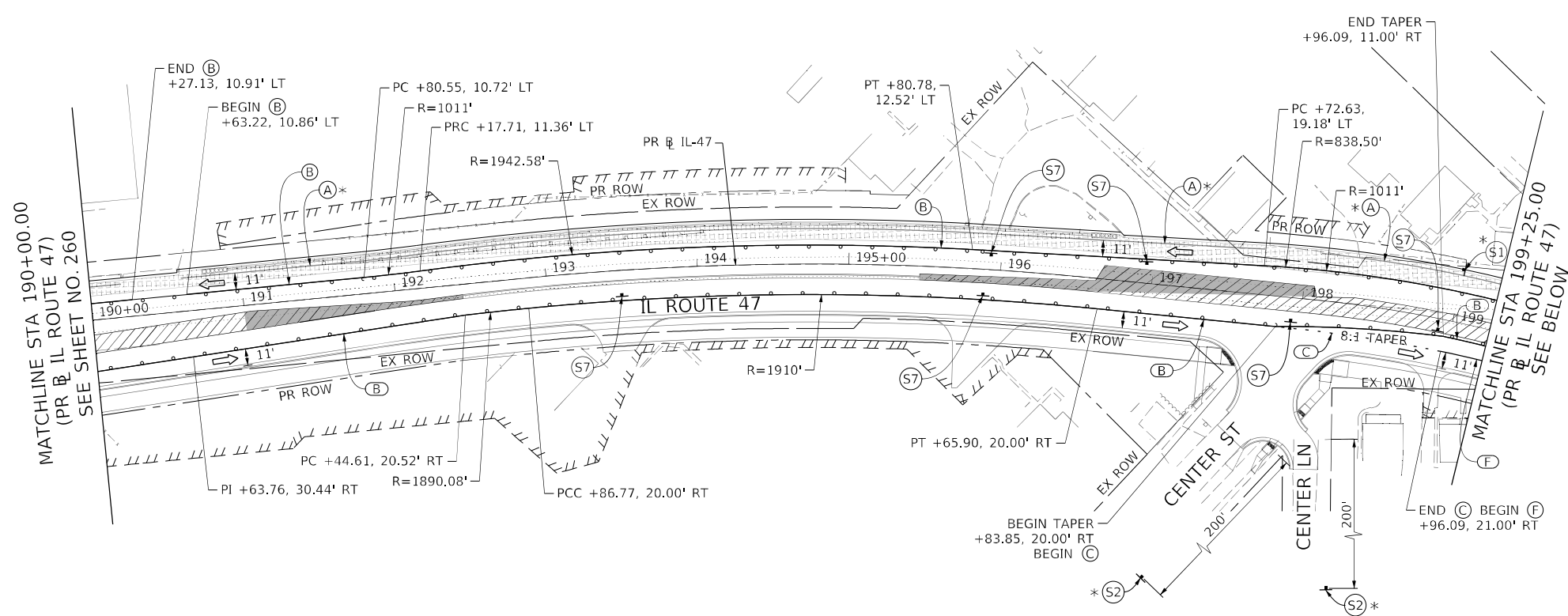
USER NAME = muniza	DESIGNED - PHP	REVISED -
PLOT SCALE = 100.00' / in.	DRAWN - PHP	REVISED -
PLOT DATE = 2/12/2025	CHECKED - TJW	REVISED -
	DATE - 02/06/2025	REVISED -

**AECOM**  
303 EAST WACKER DRIVE, SUITE 1400  
CHICAGO, IL 60601-5276  
PHONE: (312) 373-7700 FAX: (312) 373-6800

F.A.P. RTE.	SECTION	COUNTY	TOTAL SHEETS	SHEET NO.
326	2024-1052-N,C,SW,FL	MCHENRY	941	259
				CONTRACT NO. 62X94

ILLINOIS FED. AID PROJECT

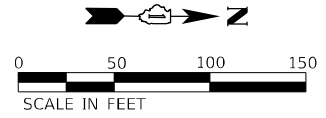
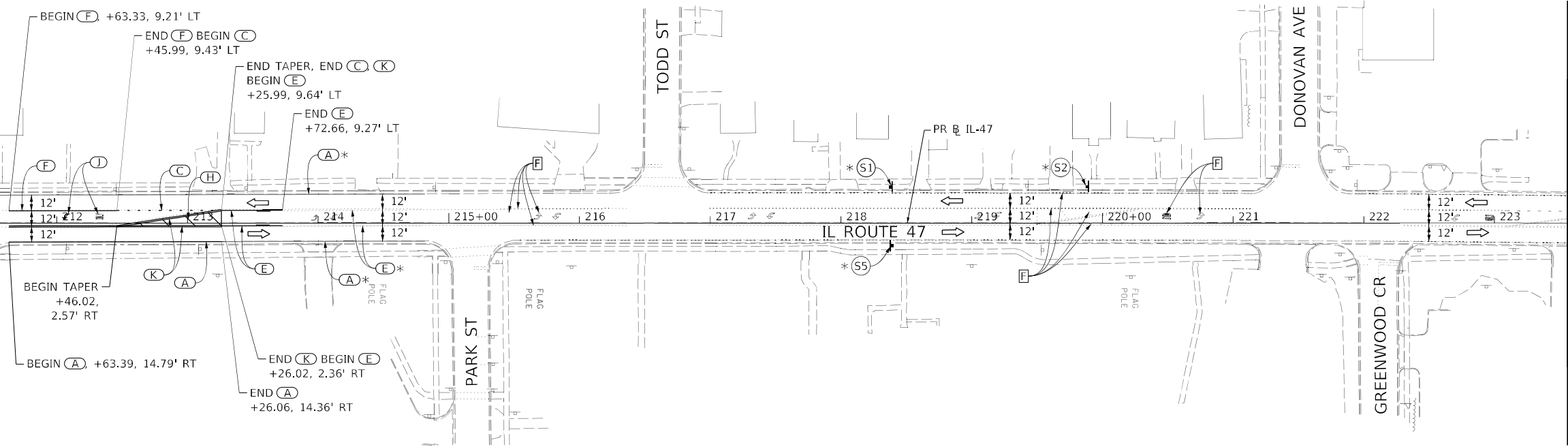




PROPOSED TEMP PAVEMENT MARKINGS AND TRAFFIC CONTROL DEVICES:			
A	LINE 4 (SOLID WHITE)	G	LINE 8 (SOLID WHITE)
B	LINE 4 (SOLID YELLOW)	H	LINE 12 (WHITE CHEVRONS @ 45° OR DIAGONALS, 30' SPACING, YELLOW DIAGONALS IN PAINTED MEDIAN) (TYP)
C	LINE 6 (2' DASH 6' SKIP, WHITE)	I	LINE 24 (SOLID WHITE)
D	LINE 4 (10' DASH 30' SKIP, WHITE)	J	LETTERS AND SYMBOLS
E	LINE 4 (10' DASH 30' SKIP, YELLOW AND SOLID YELLOW PAIRED @ 5 1/2 IN C-C)	K	LINE 4 (DOUBLE YELLOW @ 11 IN C-C)
F	LINE 6 (SOLID WHITE)	A	TEMP CONC BARRIER ALONG LANE LINE OR @ 8:1 ON TAPERS UNLESS OTHERWISE NOTED
		B	REL TEMP CONC BARRIER ALONG LANE LINE OR @ 8:1 ON TAPERS UNLESS OTHERWISE NOTED
		C	PINNING TEMPORARY CONCRETE BARRIER
		D	IMPACT ATTENUATOR, TEMPORARY, TEST LEVEL 2
		E	IMPACT ATTENUATOR, RELOCATE
		F	EXISTING PAVEMENT MARKING

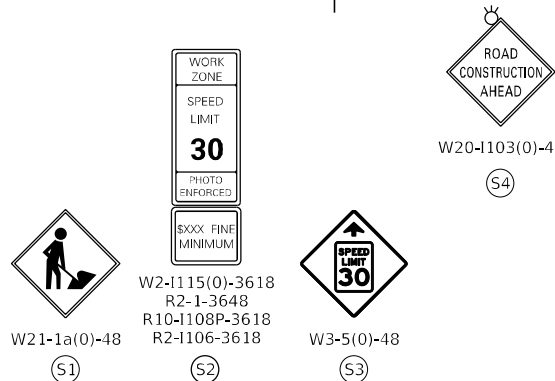
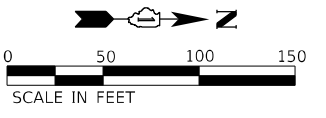
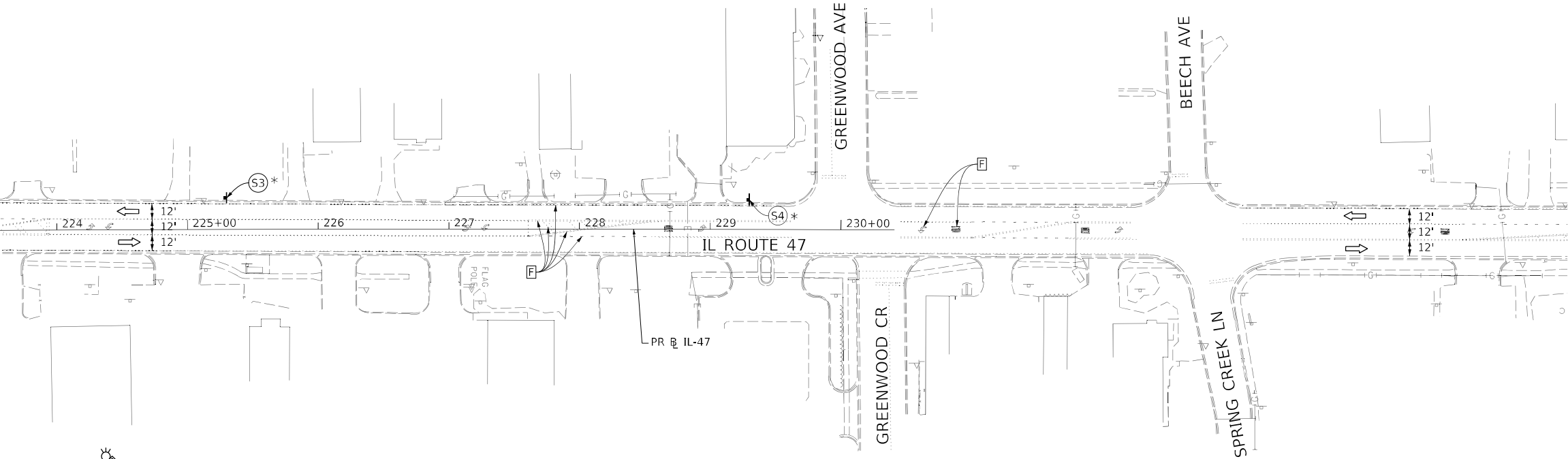
MODEL: Default  
FILE: W21a(0)-48.dgn  
PROJECT: ILLINOIS DEPARTMENT OF TRANSPORTATION  
DRAWN: JIA  
CHECKED: JIA  
DATE: 2/12/2025  
SCALE: 1" = 50'  
SHEET: 7 OF 13 SHEETS  
STATIONING: STA. 211+50.00 TO STA. 235+50.00  
CONTRACT NO. 62X94

MATCHLINE STA 211+50.00  
(PR IL ROUTE 47)  
SEE SHEET NO. 261



MATCHLINE STA 223+50.00  
(PR IL ROUTE 47)  
SEE BELOW

MATCHLINE STA 223+50.00  
(PR IL ROUTE 47)  
SEE ABOVE



**MOT LEGEND:**

- WORK ZONE
- TEMPORARY PAVEMENT
- TEMPORARY PAVEMENT INSTALLED IN PRIOR STAGES
- BARRICADE TYPE III
- DIRECTION OF TRAFFIC
- IMPACT ATTENUATORS (FULLY REDIRECTIVE, NARROW), TEST LEVEL 2

- TEMPORARY CONCRETE BARRIER CONES, DRUMS OR BARRICADES
- ARROW BOARD
- SIGN
- FROM PREVIOUS STAGE TO REMAIN
- TEMP PVT MK - PAINT
- PAVT MARK TAPE T3
- CLASS D PATCHES, SEE SCHEDULE FOR TYPES AND THICKNESS

**NOTES:**

- ALL STATIONS AND OFFSETS ARE MEASURED FROM PR IL ROUTE 47 UNLESS OTHERWISE NOTED.
- FOR TEMPORARY PAVEMENT LAYOUT AND, DETAILS, SEE SHEETS 309 TO 330.

**PROPOSED TEMP PAVEMENT MARKINGS AND TRAFFIC CONTROL DEVICES:**

- A LINE 4 (SOLID WHITE)
- B LINE 4 (SOLID YELLOW)
- C LINE 6 (2' DASH 6' SKIP, WHITE)
- D LINE 4 (10' DASH 30' SKIP, WHITE)
- E LINE 4 (10' DASH 30' SKIP, YELLOW AND SOLID YELLOW PAIRED @ 5' IN C-C)
- F LINE 6 (SOLID WHITE)
- G LINE 8 (SOLID WHITE)
- H LINE 12 (WHITE CHEVRONS @ 45° OR DIAGONALS, 30' SPACING, YELLOW DIAGONALS IN PAINTED MEDIAN) (TYP)
- I LINE 24 (SOLID WHITE)
- J LETTERS AND SYMBOLS
- K LINE 4 (DOUBLE YELLOW @ 11 IN C-C)
- A TEMP CONC BARRIER ALONG LANE LINE OR @ 8:1 ON TAPERS UNLESS OTHERWISE NOTED
- B REL TEMP CONC BARRIER ALONG LANE LINE OR @ 8:1 ON TAPERS UNLESS OTHERWISE NOTED
- C PINNING TEMPORARY CONCRETE BARRIER
- D IMPACT ATTENUATOR, TEMPORARY, TEST LEVEL 2
- E IMPACT ATTENUATOR, RELOCATE
- F EXISTING PAVEMENT MARKING



USER NAME	= muniza
DESIGNED	-
DRAWN	-
PLOT SCALE	= 100,000' / in.
DATE	= 2/12/2025

DESIGNED	-	REVISED	-
DRAWN	-	REVISED	-
CHECKED	-	REVISED	-
DATE	-	REVISED	-

STATE OF ILLINOIS  
DEPARTMENT OF TRANSPORTATION

SUGGESTED STAGES OF CONSTRUCTION AND TRAFFIC CONTROL PLAN  
IL-47 - STAGE 1C

SCALE: 1" = 50' SHEET 7 OF 13 SHEETS STA. 211+50.00 TO STA. 235+50.00


F.A.P. RTE.	SECTION	COUNTY	TOTAL SHEETS	SHEET NO.
326	2024-1052-N,C,SW,FL	MCHENRY	941	262
CONTRACT NO. 62X94				
ILLINOIS FED. AID PROJECT				



W20-1103(0)-48  
(S1)



W3-5(0)-48  
(S2)



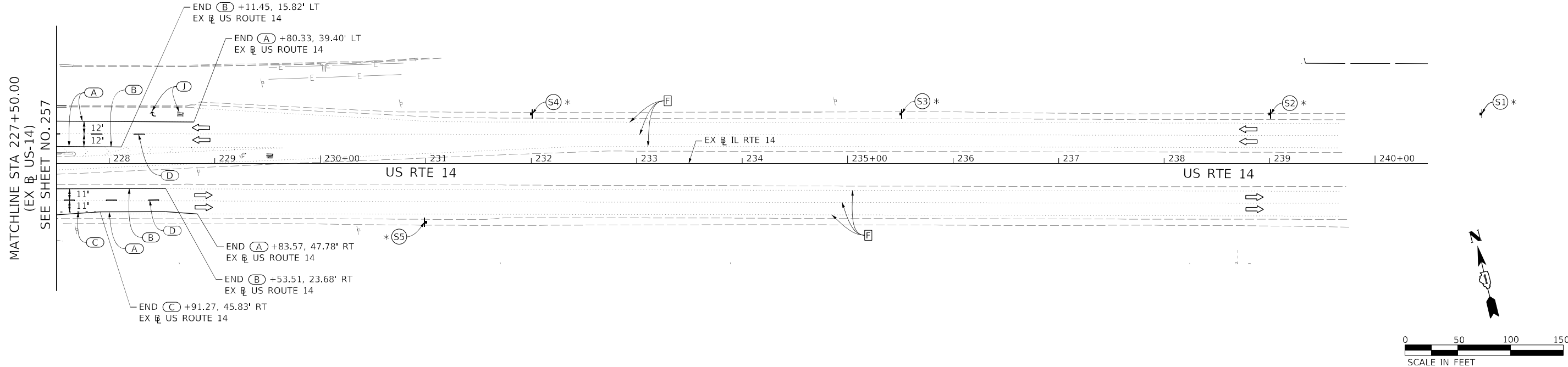
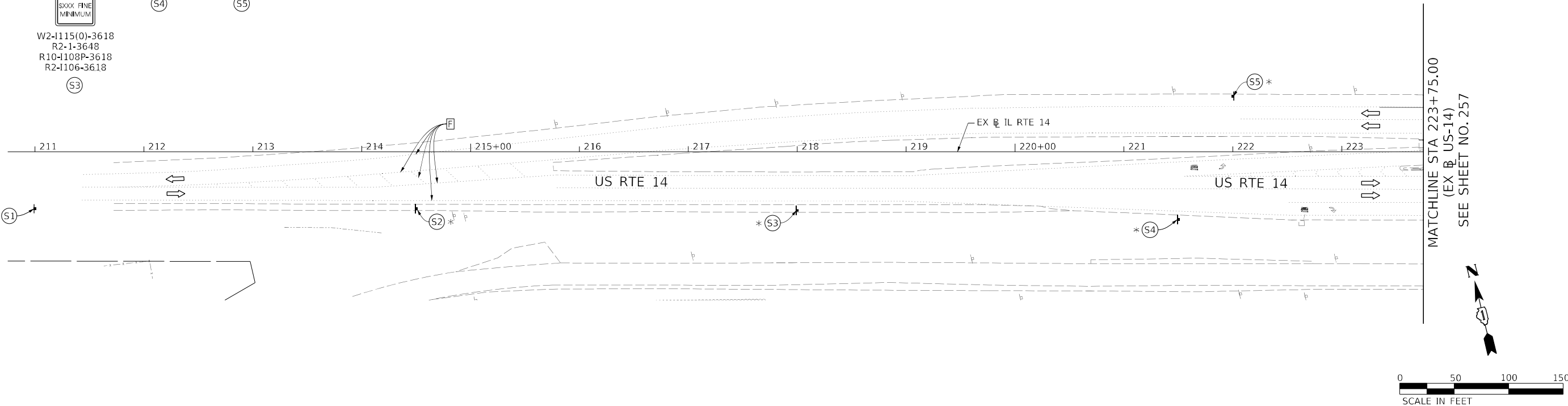
W2-1115(0)-3618  
R2-1-3648  
R10-1108P-3618  
R2-1106-3618  
(S3)



W21-1a(0)-48  
(S4)



G20-1103(0)-3660  
(S5)



#### MOT LEGEND:



WORK ZONE



TEMPORARY PAVEMENT



TEMPORARY PAVEMENT INSTALLED IN PRIOR STAGES



BARRICADE TYPE III



DIRECTION OF TRAFFIC



IMPACT ATTENUATORS (FULLY REDIRECTIVE, NARROW), TEST LEVEL 2



TEMPORARY CONCRETE BARRIER CONES, DRUMS OR BARRICADES



ARROW BOARD



SIGN



FROM PREVIOUS STAGE TO REMAIN



TEMP PVT MK - PAINT



PAVT MARK TAPE T3



CLASS D PATCHES, SEE SCHEDULE FOR TYPES AND THICKNESS

#### NOTES:

- ALL STATIONS AND OFFSETS ARE MEASURED FROM PR IL ROUTE 47 UNLESS OTHERWISE NOTED.
- FOR TEMPORARY PAVEMENT LAYOUT AND, DETAILS, SEE SHEETS 309 TO 330.

#### PROPOSED TEMP PAVEMENT MARKINGS AND TRAFFIC CONTROL DEVICES:

- |   |  |   |
|---|--|---|
| A LINE 4 (SOLID WHITE)  | G LINE 8 (SOLID WHITE)   | B REL TEMP CONC BARRIER ALONG LANE LINE OR @ 8:1 ON TAPERS UNLESS OTHERWISE NOTED |
| B LINE 4 (SOLID YELLOW)   | H LINE 12 (WHITE CHEVRONS @ 45° OR DIAGONALS, 30' SPACING, YELLOW DIAGONALS IN PAINTED MEDIAN) (TYP) | C PINNING TEMPORARY CONCRETE BARRIER  |
| C LINE 6 (2' DASH 6' SKIP, WHITE)   | I LINE 24 (SOLID WHITE)  | D IMPACT ATTENUATOR, TEMPORARY, TEST LEVEL 2                                      |
| D LINE 4 (10' DASH 30' SKIP, WHITE)   | J LETTERS AND SYMBOLS  | E IMPACT ATTENUATOR, RELOCATE   |
| E LINE 4 (10' DASH 30' SKIP, YELLOW AND SOLID YELLOW PAIRED @ 5 1/2 IN C-C) | K LINE 4 (DOUBLE YELLOW @ 11 IN C-C)   | F EXISTING PAVEMENT MARKING   |
| F LINE 6 (SOLID WHITE)  | A TEMP CONC BARRIER ALONG LANE LINE OR @ 8:1 ON TAPERS UNLESS OTHERWISE NOTED                        |   |



USER NAME = muniza  
PLOT SCALE = 100,000' / in.  
PLOT DATE = 2/12/2025

DESIGNED - PHP  
DRAWN - PHP  
CHECKED - TJW  
DATE - 02/06/2025

REVISED -  
REVISED -  
REVISED -  
REVISED -

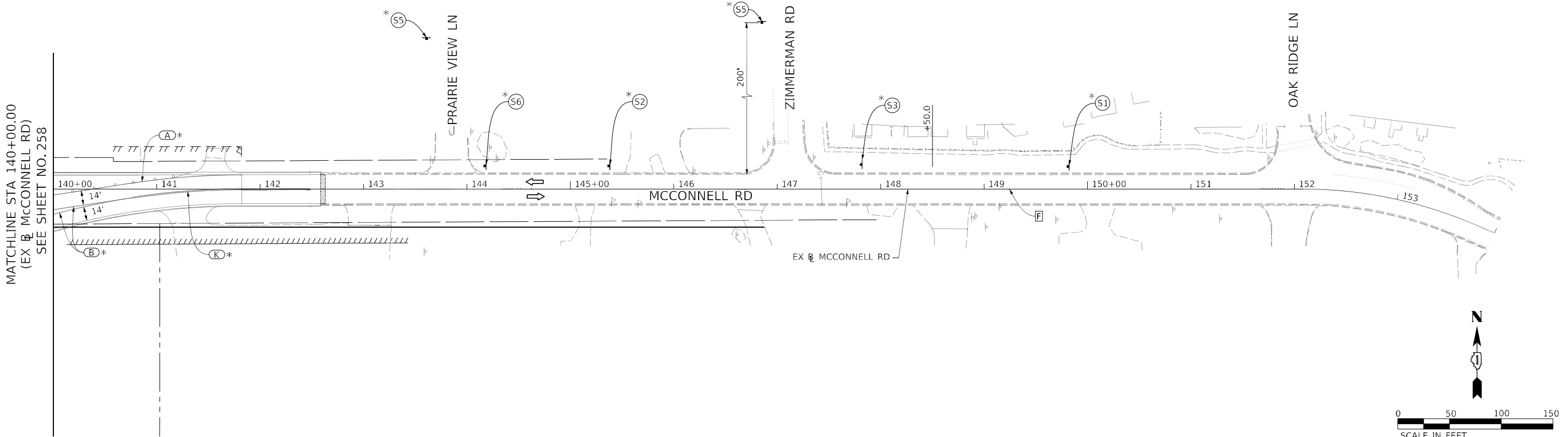
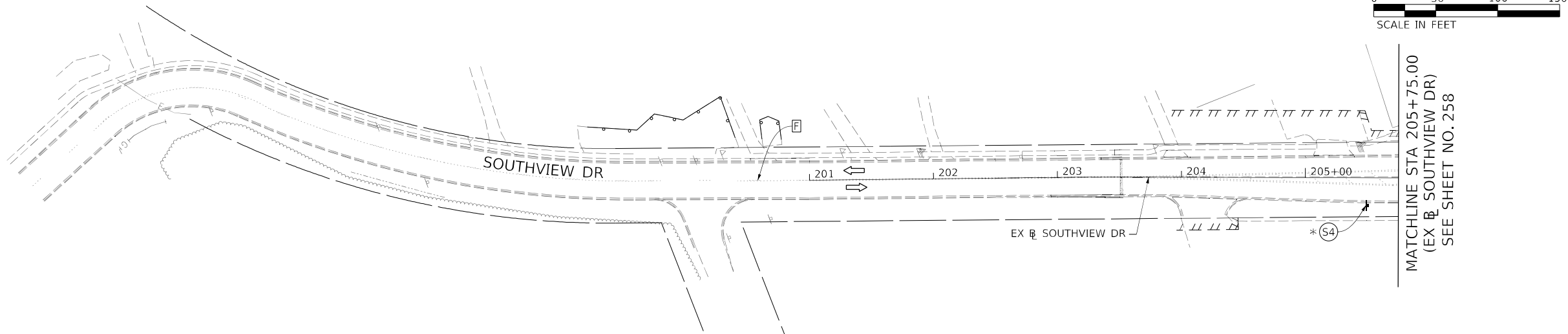
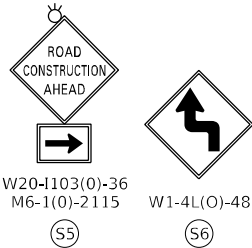
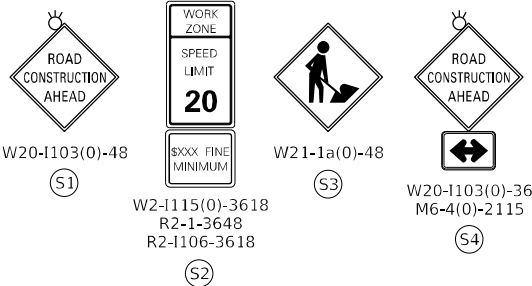
STATE OF ILLINOIS  
DEPARTMENT OF TRANSPORTATION

SUGGESTED STAGES OF CONSTRUCTION AND TRAFFIC CONTROL PLAN  
IL-47 - STAGE 1C

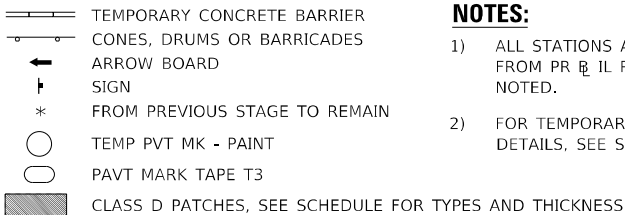
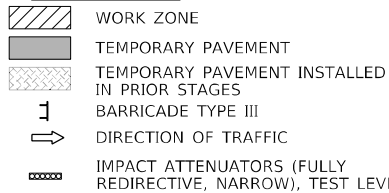
SCALE: 1" = 50' SHEET 8 OF 13 SHEETS STA. 89+50.00 TO STA. 116+50.00

F.A.P. RTE.	SECTION	COUNTY	TOTAL SHEETS	SHEET NO.
326	2024-1052-N,C,SW,FL	MCHENRY	941	263
				CONTRACT NO. 62X94

ILLINOIS FED. AID PROJECT



**MOT LEGEND:**



**NOTES:**

- 1) ALL STATIONS AND OFFSETS ARE MEASURED FROM PR S IL ROUTE 47 UNLESS OTHERWISE NOTED.
- 2) FOR TEMPORARY PAVEMENT LAYOUT AND, DETAILS, SEE SHEETS 309 TO 330.

**PROPOSED TEMP PAVEMENT MARKINGS AND TRAFFIC CONTROL DEVICES:**

- A LINE 4 (SOLID WHITE)  
B LINE 4 (SOLID YELLOW)  
C LINE 6 (2' DASH 6' SKIP, WHITE)  
D LINE 4 (10' DASH 30' SKIP, WHITE)  
E LINE 4 (10' DASH 30' SKIP, YELLOW AND SOLID YELLOW PAIRED @ 5' IN C-C)  
F LINE 6 (SOLID WHITE)  
G LINE 8 (SOLID WHITE)  
H LINE 12 (WHITE CHEVRONS @ 45° OR DIAGONALS, 30' SPACING, YELLOW DIAGONALS IN PAINTED MEDIAN) (TYP)  
I LINE 24 (SOLID WHITE)  
J LETTERS AND SYMBOLS  
K LINE 4 (DOUBLE YELLOW @ 11 IN C-C)  
A TEMP CONC BARRIER ALONG LANE LINE OR @ 8:1 ON TAPERS UNLESS OTHERWISE NOTED  
B REL TEMP CONC BARRIER ALONG LANE LINE OR @ 8:1 ON TAPERS UNLESS OTHERWISE NOTED  
C PINNING TEMPORARY CONCRETE BARRIER  
D IMPACT ATTENUATOR, TEMPORARY, TEST LEVEL 2  
E IMPACT ATTENUATOR, RELOCATE  
F EXISTING PAVEMENT MARKING



USER NAME	= muniza
PLOT SCALE	= 100,0000 ' / in.
PLOT DATE	= 3/7/2025

DESIGNED	- PHP	REVISED	-
DRAWN	- PHP	REVISED	-
CHECKED	- TJW	REVISED	-
DATE	- 03/07/2025	REVISED	-

STATE OF ILLINOIS  
DEPARTMENT OF TRANSPORTATION

SUGGESTED STAGES OF CONSTRUCTION AND TRAFFIC CONTROL PLAN  
SOUTHVIEW DR AND McCONNELL RD – STAGE 1C

SCALE: 1" = 50' SHEET 9 OF 13 SHEETS STA. TO STA.

F.A.P. RTE.	SECTION	COUNTY	TOTAL SHEETS	SHEET NO.
326	2024-1052-N,C,SW,FL	MCHENRY	941	264
				CONTRACT NO. 62X94
ILLINOIS FED. AID PROJECT				



W20-1103(0)-48

(S1)



W2-1115(0)-3618  
R2-1-3648  
R2-1106-3618

(S2)



W21-1a(0)-48

(S3)



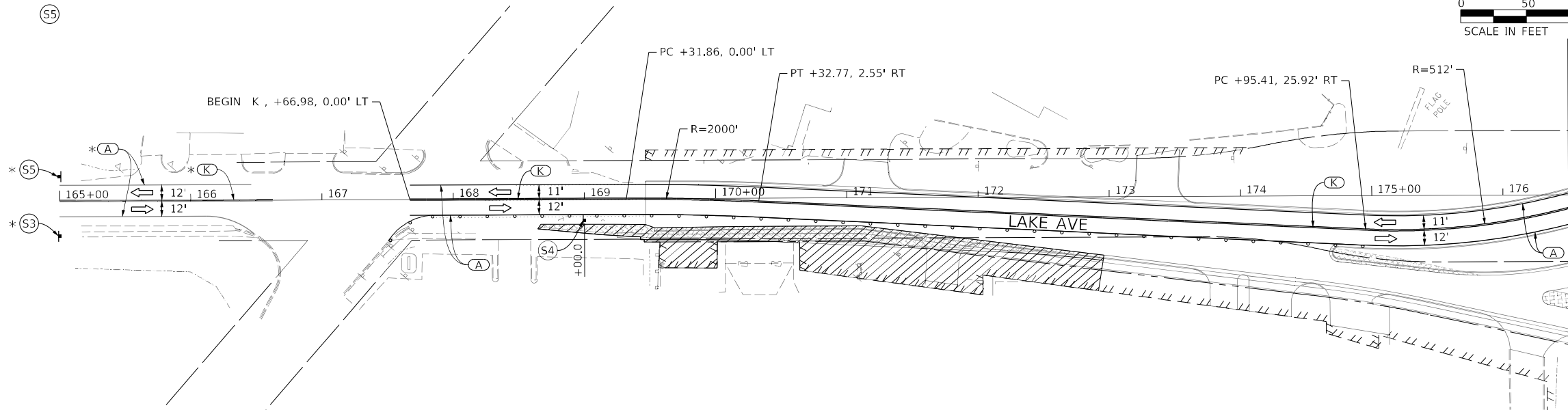
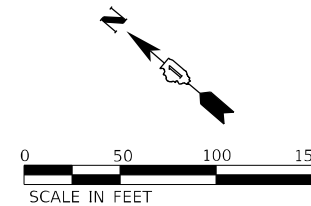
W1-4R(0)-48

(S4)

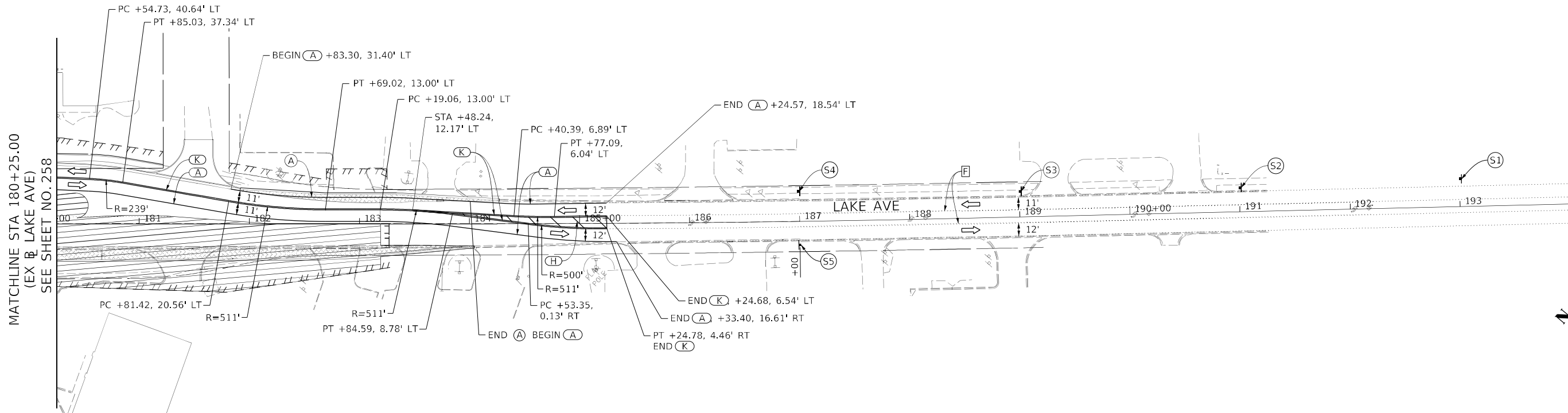


G20-1103(0)-3660

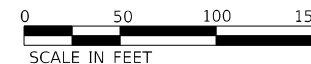
(S5)



MATCHLINE STA 176+50.00  
(EX @ LAKE AVE)  
SEE SHEET NO. 258



MATCHLINE STA 180+25.00  
(EX @ LAKE AVE)  
SEE SHEET NO. 258



#### MOT LEGEND:

- WORK ZONE
- TEMPORARY PAVEMENT
- TEMPORARY PAVEMENT INSTALLED IN PRIOR STAGES
- BARRICADE TYPE III
- DIRECTION OF TRAFFIC
- IMPACT ATTENUATORS (FULLY REDIRECTIVE, NARROW), TEST LEVEL 2

- TEMPORARY CONCRETE BARRIER CONES, DRUMS OR BARRICADES
- ARROW BOARD
- SIGN
- FROM PREVIOUS STAGE TO REMAIN
- TEMP PVT MK - PAINT
- PAVT MARK TAPE T3
- CLASS D PATCHES, SEE SCHEDULE FOR TYPES AND THICKNESS

#### NOTES:

- ALL STATIONS AND OFFSETS ARE MEASURED FROM PR @ LAKE AVE UNLESS OTHERWISE NOTED.
- FOR TEMPORARY PAVEMENT LAYOUT AND, DETAILS, SEE SHEETS 309 TO 330.

#### PROPOSED TEMP PAVEMENT MARKINGS AND TRAFFIC CONTROL DEVICES:

- A LINE 4 (SOLID WHITE)
- B LINE 4 (SOLID YELLOW)
- C LINE 6 (2' DASH 6' SKIP, WHITE)
- D LINE 4 (10' DASH 30' SKIP, WHITE)
- E LINE 4 (10' DASH 30' SKIP, YELLOW AND SOLID YELLOW PAIRED @ 5' IN C-C)
- F LINE 6 (SOLID WHITE)
- G LINE 8 (SOLID WHITE)
- H LINE 12 (WHITE CHEVRONS @ 45° OR DIAGONALS, 30' SPACING, YELLOW DIAGONALS IN PAINTED MEDIAN) (TYP)
- I LINE 24 (SOLID WHITE)
- J LETTERS AND SYMBOLS
- K LINE 4 (DOUBLE YELLOW @ 11 IN C-C)
- A TEMP CONC BARRIER ALONG LANE LINE OR @ 8:1 ON TAPERS UNLESS OTHERWISE NOTED
- B REL TEMP CONC BARRIER ALONG LANE LINE OR @ 8:1 ON TAPERS UNLESS OTHERWISE NOTED
- C PINNING TEMPORARY CONCRETE BARRIER
- D IMPACT ATTENUATOR, TEMPORARY, TEST LEVEL 2
- E IMPACT ATTENUATOR, RELOCATE
- F EXISTING PAVEMENT MARKING



USER NAME = muniza  
DRAWN - PHP  
PLOT SCALE = 100.00' / in.  
PLOT DATE = 3/7/2025

DESIGNED - PHP  
REVISOR - PHP  
CHECKED - TJW  
DATE - 03/07/2025

REVISED -  
REVISED -  
REVISED -  
REVISED -

STATE OF ILLINOIS  
DEPARTMENT OF TRANSPORTATION

SUGGESTED STAGES OF CONSTRUCTION AND TRAFFIC CONTROL PLAN  
LAKE AVE - STAGE 1C

SCALE: 1" = 50' SHEET 10 OF 13 SHEETS STA. TO STA. 194+00.00

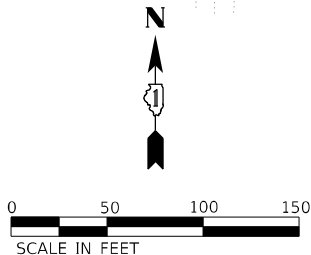
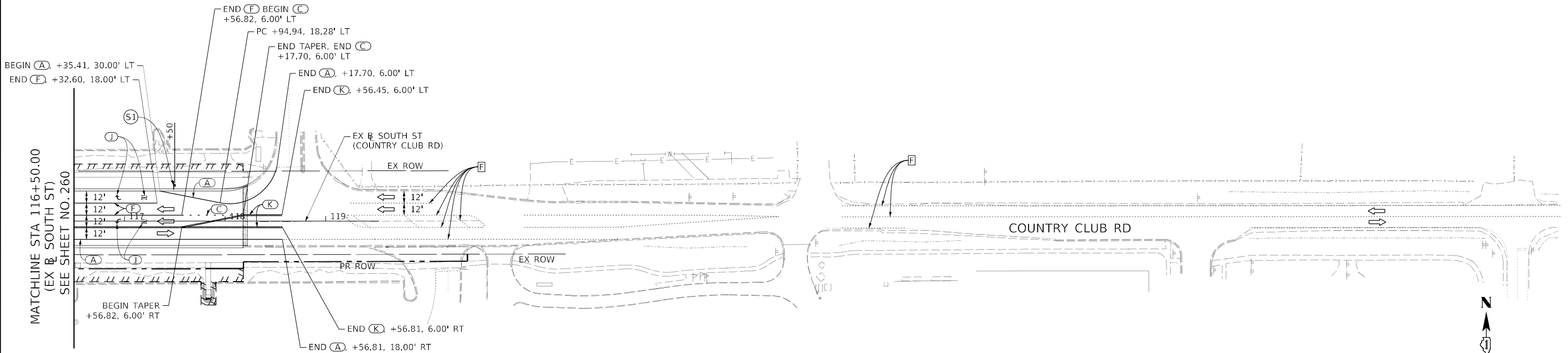
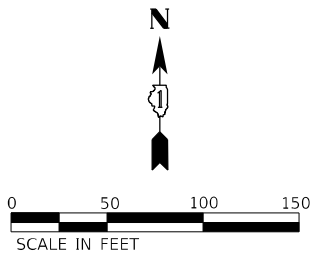
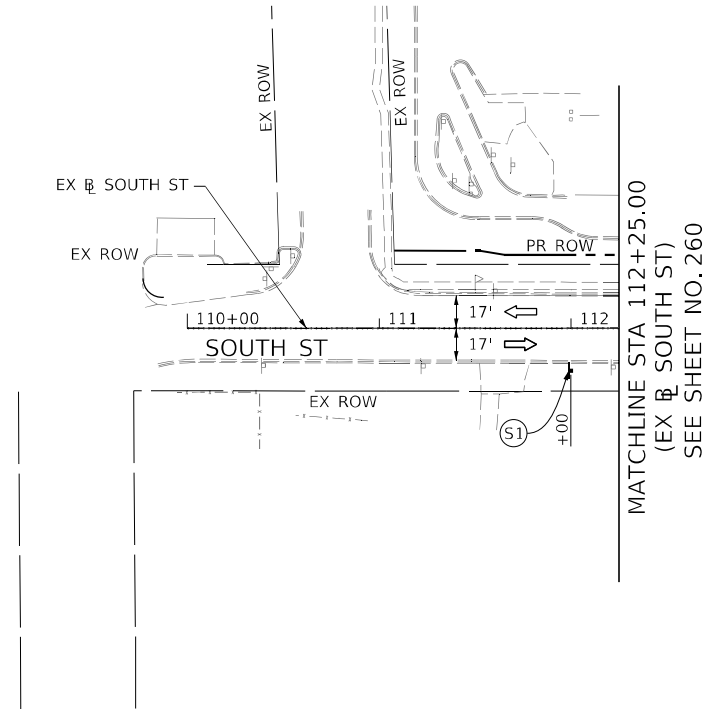
F.A.P. RTE. SECTION COUNTY TOTAL SHEETS SHEET NO.  
326 2024-1052-N,C,SW,FL MCHENRY 941 265  
CONTRACT NO. 62X94  
ILLINOIS FED. AID PROJECT





W20-1103(0)-36  
M6-4(0)-2115

(S1)



#### MOT LEGEND:

- WORK ZONE
- TEMPORARY PAVEMENT
- TEMPORARY PAVEMENT INSTALLED IN PRIOR STAGES
- BARRICADE TYPE III
- DIRECTION OF TRAFFIC
- IMPACT ATTENUATORS (FULLY REDIRECTIVE, NARROW), TEST LEVEL 2

- TEMPORARY CONCRETE BARRIER
- CONES, DRUMS OR BARRICADES
- ARROW BOARD
- SIGN
- FROM PREVIOUS STAGE TO REMAIN
- TEMP PVT MK - PAINT
- PAVT MARK TAPE T3
- CLASS D PATCHES, SEE SCHEDULE FOR TYPES AND THICKNESS

#### NOTES:

- ALL STATIONS AND OFFSETS ARE MEASURED FROM EX R SOUTH ST UNLESS OTHERWISE NOTED.
- FOR TEMPORARY PAVEMENT LAYOUT AND, DETAILS, SEE SHEETS 309 TO 330.

#### PROPOSED TEMP PAVEMENT MARKINGS AND TRAFFIC CONTROL DEVICES:

- A LINE 4 (SOLID WHITE)
- B LINE 4 (SOLID YELLOW)
- C LINE 6 (2' DASH 6' SKIP, WHITE)
- D LINE 4 (10' DASH 30' SKIP, WHITE)
- E LINE 4 (10' DASH 30' SKIP, YELLOW AND SOLID YELLOW PAIRED @ 5' IN C-C)
- F LINE 6 (SOLID WHITE)
- G LINE 8 (SOLID WHITE)
- H LINE 12 (WHITE CHEVRONS @ 45° OR DIAGONALS, 30' SPACING, YELLOW DIAGONALS IN PAINTED MEDIAN) (TYP)
- I LINE 24 (SOLID WHITE)
- J LETTERS AND SYMBOLS
- K LINE 4 (DOUBLE YELLOW @ 11 IN C-C)
- A TEMP CONC BARRIER ALONG LANE LINE OR @ 8:1 ON TAPERS UNLESS OTHERWISE NOTED
- B REL TEMP CONC BARRIER ALONG LANE LINE OR @ 8:1 ON TAPERS UNLESS OTHERWISE NOTED
- C PINNING TEMPORARY CONCRETE BARRIER
- D IMPACT ATTENUATOR, TEMPORARY, TEST LEVEL 2
- E IMPACT ATTENUATOR, RELOCATE
- F EXISTING PAVEMENT MARKING



USER NAME	= muniza
DESIGNED	- PHP
DRAWN	- PHP
PLOT SCALE	= 100,000' / in.
CHECKED	- TJW
DATE	- 02/06/2025
REVIS	-

DESIGNED	- PHP	REVISED	-
DRAWN	- PHP	REVISED	-
CHECKED	- TJW	REVISED	-
DATE	- 02/06/2025	REVISED	-

STATE OF ILLINOIS  
DEPARTMENT OF TRANSPORTATION

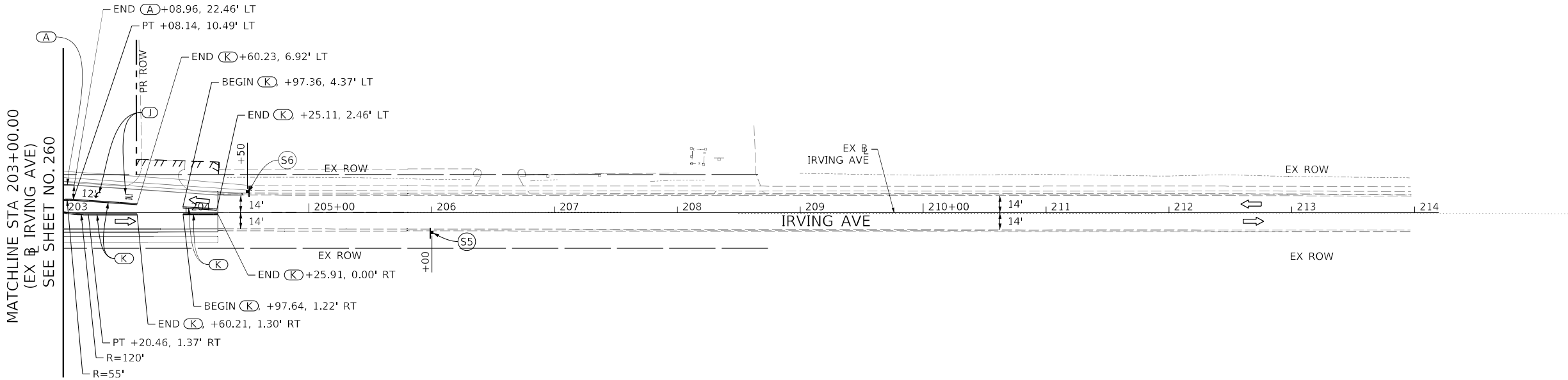
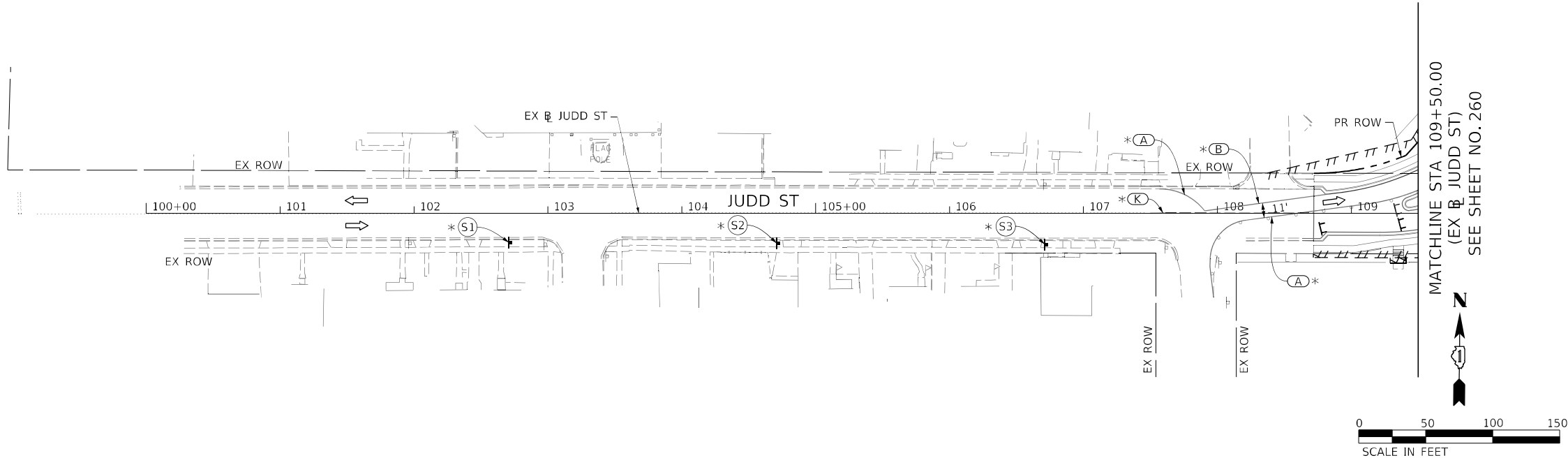
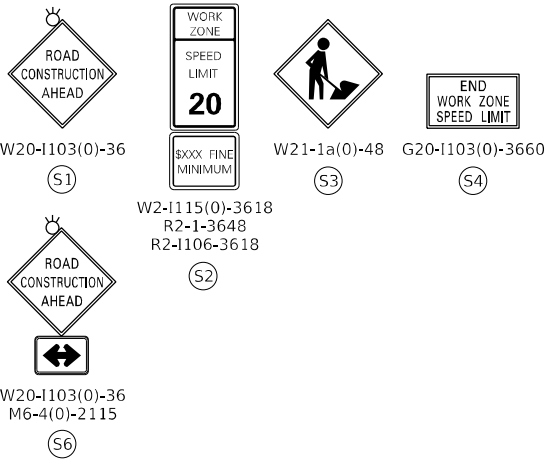
SUGGESTED STAGES OF CONSTRUCTION AND TRAFFIC CONTROL PLAN  
SOUTH STREET - STAGE 1C

SCALE: 1" = 50' SHEET 11 OF 13 SHEETS STA. 110+00 TO STA. 131+25.00

F.A.P. RTE.	SECTION	COUNTY	TOTAL SHEETS	SHEET NO.
326	2024-1052-N,C,SW,FL	MCHENRY	941	266
				CONTRACT NO. 62X94

ILLINOIS FED. AID PROJECT





**MOT LEGEND:**

- WORK ZONE
- TEMPORARY PAVEMENT
- TEMPORARY PAVEMENT INSTALLED IN PRIOR STAGES
- BARRICADE TYPE III
- DIRECTION OF TRAFFIC
- IMPACT ATTENUATORS (FULLY REDIRECTIVE, NARROW), TEST LEVEL 2

- TEMPORARY CONCRETE BARRIER CONES, DRUMS OR BARRICADES
- ARROW BOARD
- SIGN
- FROM PREVIOUS STAGE TO REMAIN
- TEMP PVT MK - PAINT
- PAVT MARK TAPE T3
- CLASS D PATCHES, SEE SCHEDULE FOR TYPES AND THICKNESS

**NOTES:**

- 1) ALL STATIONS AND OFFSETS ARE MEASURED FROM EX B JUDD ST AND EX B IRVING AVE UNLESS OTHERWISE NOTED.
- 2) FOR TEMPORARY PAVEMENT LAYOUT AND, DETAILS, SEE SHEETS 309 TO 330.

**PROPOSED TEMP PAVEMENT MARKINGS AND TRAFFIC CONTROL DEVICES:**

- A LINE 4 (SOLID WHITE)
- B LINE 4 (SOLID YELLOW)
- C LINE 6 (2' DASH 6' SKIP, WHITE)
- D LINE 4 (10' DASH 30' SKIP, WHITE)
- E LINE 4 (10' DASH 30' SKIP, YELLOW AND SOLID YELLOW PAIRED @ 5 1/2 IN C-C)
- F LINE 6 (SOLID WHITE)
- G LINE 8 (SOLID WHITE)
- H LINE 12 (WHITE CHEVRONS @ 45° OR DIAGONALS, 30' SPACING, YELLOW DIAGONALS IN PAINTED MEDIAN) (TYP)
- I LINE 24 (SOLID WHITE)
- J LETTERS AND SYMBOLS
- K LINE 4 (DOUBLE YELLOW @ 11 IN C-C)
- A TEMP CONC BARRIER ALONG LANE LINE OR @ 8:1 ON TAPERS UNLESS OTHERWISE NOTED
- B REL TEMP CONC BARRIER ALONG LANE LINE OR @ 8:1 ON TAPERS UNLESS OTHERWISE NOTED
- C PINNING TEMPORARY CONCRETE BARRIER
- D IMPACT ATTENUATOR, TEMPORARY, TEST LEVEL 2
- E IMPACT ATTENUATOR, RELOCATE
- F EXISTING PAVEMENT MARKING

**SUGGESTED STAGES OF CONSTRUCTION AND TRAFFIC CONTROL PLAN**  
**JUDD ST AND IRVING AVE – STAGE 1C**

SCALE: 1" = 50' SHEET 12 OF 13 SHEETS STA. TO STA.

F.A.P. RTE.	SECTION	COUNTY	TOTAL SHEETS	SHEET NO.
326	2024-1052-N,C,SW,FL	MCHENRY	941	267
				CONTRACT NO. 62X94

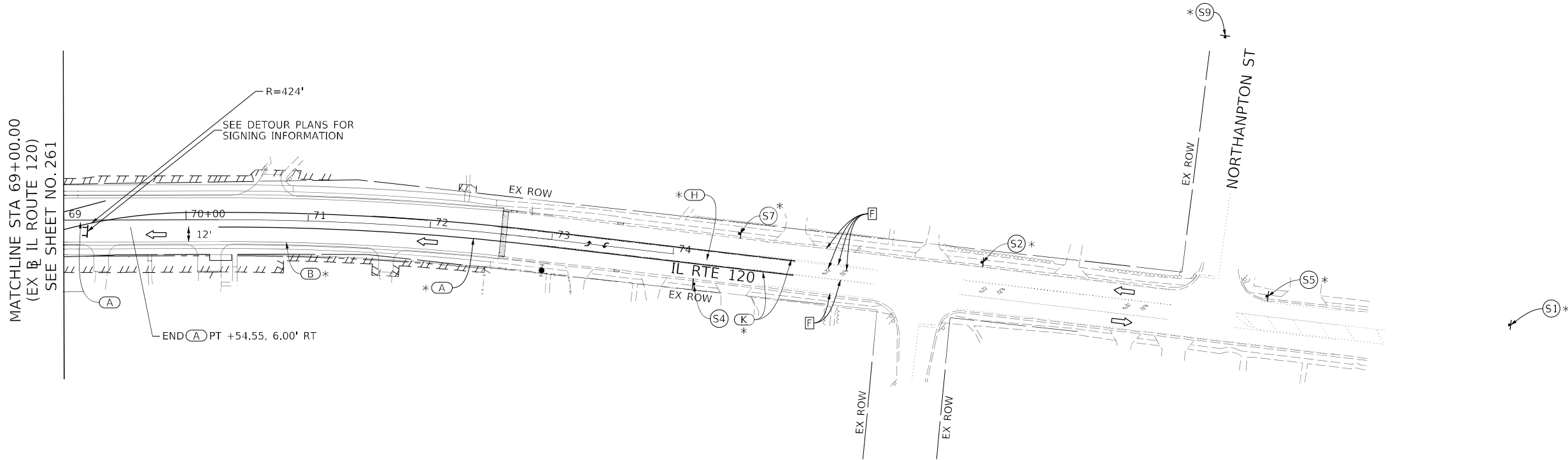
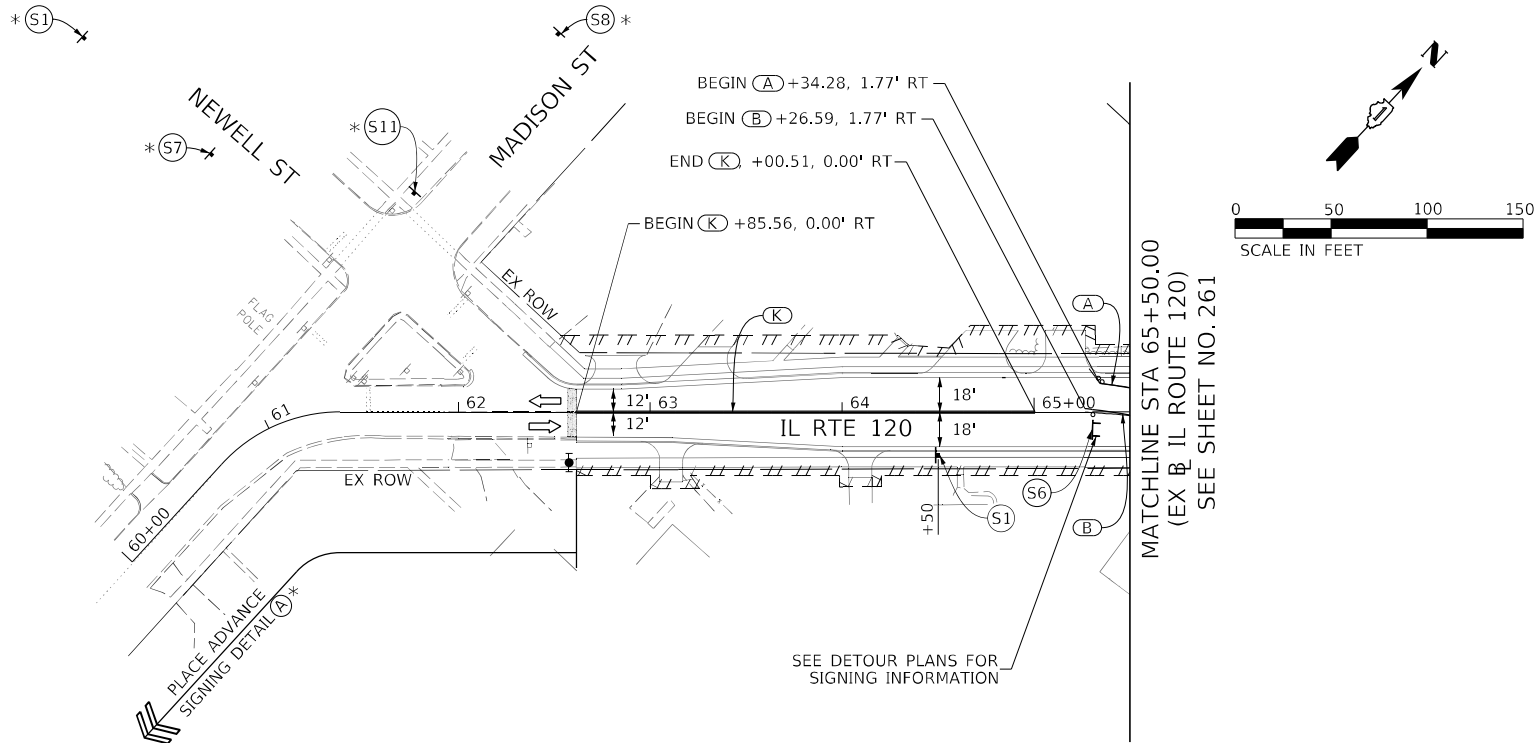
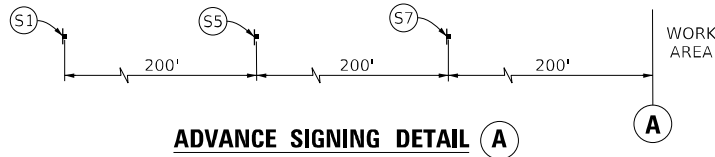
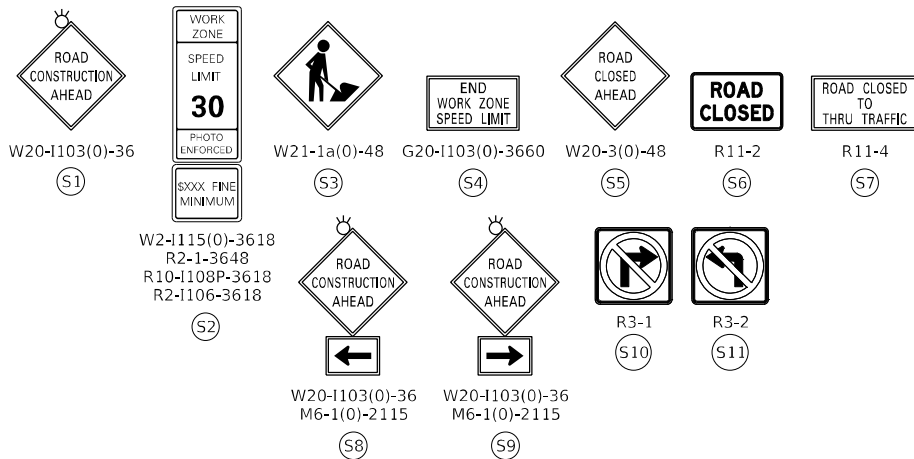
ILLINOIS FED. AID PROJECT

**STATE OF ILLINOIS**  
**DEPARTMENT OF TRANSPORTATION**

USER NAME = muniza	DESIGNED - PHP	REVISED -
	DRAWN - PHP	REVISED -
PLOT SCALE = 100,0000 ' / in.	CHECKED - TJW	REVISED -
PLOT DATE = 3/7/2025	DATE - 03/07/2025	REVISED -

**AECOM**  
303 EAST WACKER DRIVE, SUITE 1400  
CHICAGO, IL 60601-5276  
PHONE: (312) 373-7700 FAX: (312) 373-6800

MODEL: Default  
FILE: \\mcherry\proj\work\paw\work\luc\com\AECOM\_DS21\_ILA\_2025\Documents\6062021-IL-47900-CAD\010\_CAD\03\_SHEETS\CHLID\60617-IL-47900-Stage1C-12.dgn



**MOT LEGEND:**

- WORK ZONE
- TEMPORARY PAVEMENT
- TEMPORARY PAVEMENT INSTALLED IN PRIOR STAGES
- BARRICADE TYPE III
- DIRECTION OF TRAFFIC
- IMPACT ATTENUATORS (FULLY REDIRECTIVE, NARROW), TEST LEVEL 2

- TEMPORARY CONCRETE BARRIER CONES, DRUMS OR BARRICADES
- ARROW BOARD
- SIGN
- FROM PREVIOUS STAGE TO REMAIN
- TEMP PVT MK - PAINT
- PAVT MARK TAPE T3
- CLASS D PATCHES, SEE SCHEDULE FOR TYPES AND THICKNESS

**NOTES:**

- ALL STATIONS AND OFFSETS ARE MEASURED FROM EX @ IL RTE 120 UNLESS OTHERWISE NOTED.
- FOR TEMPORARY PAVEMENT LAYOUT AND, DETAILS, SEE SHEETS 309 TO 330.

**PROPOSED TEMP PAVEMENT MARKINGS AND TRAFFIC CONTROL DEVICES:**

- A LINE 4 (SOLID WHITE)
- B LINE 4 (SOLID YELLOW)
- C LINE 6 (2' DASH 6' SKIP, WHITE)
- D LINE 4 (10' DASH 30' SKIP, WHITE)
- E LINE 4 (10' DASH 30' SKIP, YELLOW AND SOLID YELLOW PAIRED @ 5 1/2 IN C-C)
- F LINE 6 (SOLID WHITE)
- G LINE 8 (SOLID WHITE)
- H LINE 12 (WHITE CHEVRONS @ 45° OR DIAGONALS, 30' SPACING, YELLOW DIAGONALS IN PAINTED MEDIAN) (TYP)
- I LINE 24 (SOLID WHITE)
- J LETTERS AND SYMBOLS
- K LINE 4 (DOUBLE YELLOW @ 11 IN C-C)
- A TEMP CONC BARRIER ALONG LANE LINE OR @ 8:1 ON TAPERS UNLESS OTHERWISE NOTED
- B REL TEMP CONC BARRIER ALONG LANE LINE OR @ 8:1 ON TAPERS UNLESS OTHERWISE NOTED
- C PINNING TEMPORARY CONCRETE BARRIER
- D IMPACT ATTENUATOR, TEMPORARY, TEST LEVEL 2
- E IMPACT ATTENUATOR, RELOCATE
- F EXISTING PAVEMENT MARKING



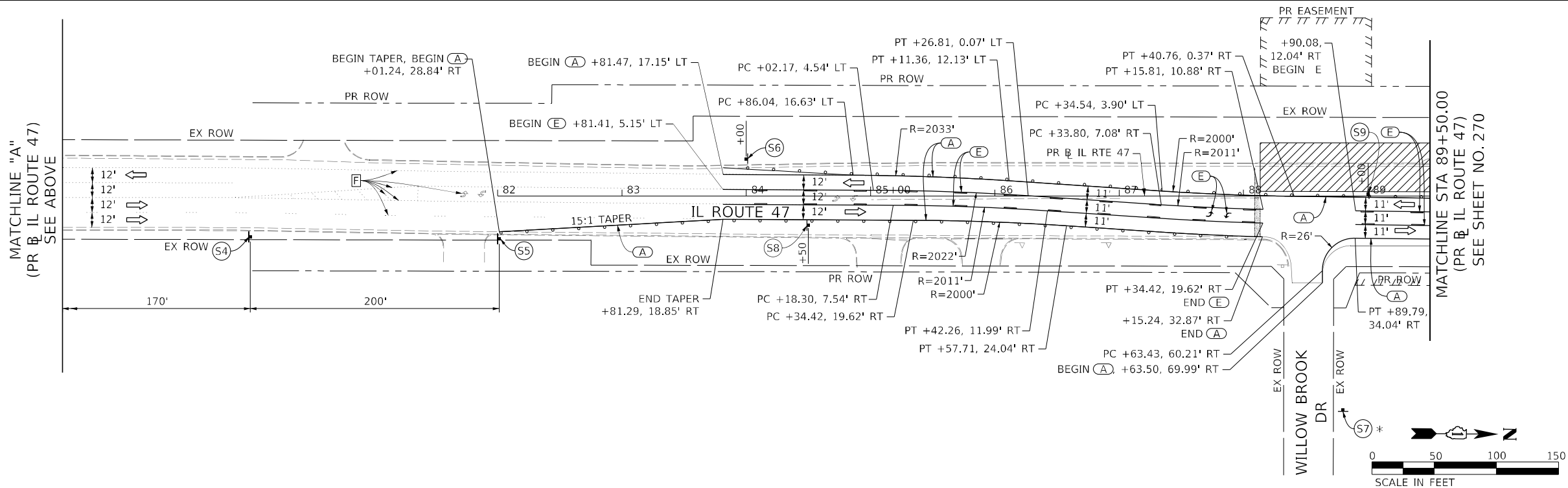
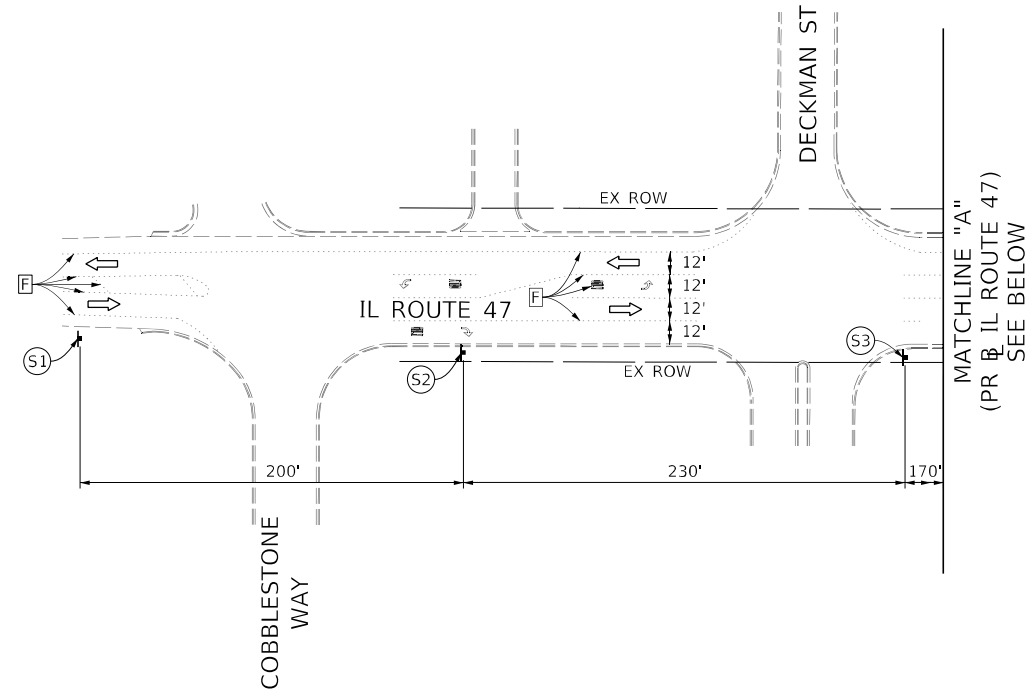
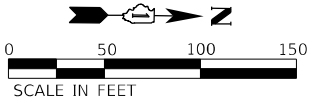
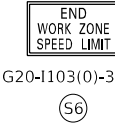
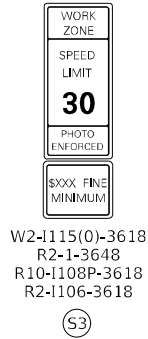

USER NAME	= muniza
DESIGNED	- PHP
DRAWN	- PHP
PLOT SCALE	= 100.00' / in.
CHECKED	- TJW
DATE	- 02/06/2025
REVIS	-
REVIS	-
REVIS	-
REVIS	-

STATE OF ILLINOIS  
DEPARTMENT OF TRANSPORTATION

SUGGESSTED STAGES OF CONSTRUCTION AND TRAFFIC CONTROL PLAN  
IL ROUTE 120 – STAGE 1C

SCALE: 1" = 50' SHEET 13 OF 13 SHEETS STA. TO STA.

F.A.P. RTE.	SECTION	COUNTY	TOTAL SHEETS	SHEET NO.
326	2024-1052-N,C,SW,FL	MCHENRY	941	268
				CONTRACT NO. 62X94
				ILLINOIS FED. AID PROJECT



#### MOT LEGEND:

- WORK ZONE
- TEMPORARY PAVEMENT
- TEMPORARY PAVEMENT INSTALLED IN PRIOR STAGES
- BARRICADE TYPE III
- DIRECTION OF TRAFFIC
- IMPACT ATTENUATORS (FULLY REDIRECTIVE, NARROW), TEST LEVEL 2

- TEMPORARY CONCRETE BARRIER CONES, DRUMS OR BARRICADES
- ARROW BOARD
- SIGN
- FROM PREVIOUS STAGE TO REMAIN
- TEMP PVT MK - PAINT
- PAVT MARK TAPE T3
- CLASS D PATCHES, SEE SCHEDULE FOR TYPES AND THICKNESS

#### NOTES:

- ALL STATIONS AND OFFSETS ARE MEASURED FROM PR & IL ROUTE 47 UNLESS OTHERWISE NOTED.
- FOR TEMPORARY PAVEMENT LAYOUT AND, DETAILS, SEE SHEETS 309 TO 330.

#### PROPOSED TEMP PAVEMENT MARKINGS AND TRAFFIC CONTROL DEVICES:

- A LINE 4 (SOLID WHITE)
- B LINE 4 (SOLID YELLOW)
- C LINE 6 (2' DASH 6' SKIP, WHITE)
- D LINE 4 (10' DASH 30' SKIP, WHITE)
- E LINE 4 (10' DASH 30' SKIP, YELLOW AND SOLID YELLOW PAIRED @ 5' IN C-C)
- F LINE 6 (SOLID WHITE)
- G LINE 8 (SOLID WHITE)
- H LINE 12 (WHITE CHEVRONS @ 45° OR DIAGONALS, 30' SPACING, YELLOW DIAGONALS IN PAINTED MEDIAN) (TYP)
- I LINE 24 (SOLID WHITE)
- J LETTERS AND SYMBOLS
- K LINE 4 (DOUBLE YELLOW @ 11 IN C-C)
- A TEMP CONC BARRIER ALONG LANE LINE OR @ 8:1 ON TAPERS UNLESS OTHERWISE NOTED
- B REL TEMP CONC BARRIER ALONG LANE LINE OR @ 8:1 ON TAPERS UNLESS OTHERWISE NOTED
- C PINNING TEMPORARY CONCRETE BARRIER
- D IMPACT ATTENUATOR, TEMPORARY, TEST LEVEL 2
- E IMPACT ATTENUATOR, RELOCATE
- F EXISTING PAVEMENT MARKING



USER NAME	= muniza
DESIGNED	- PHP
DRAWN	- PHP
PLOT SCALE	= 100,000' / in.
CHECKED	- TJW
DATE	-
REVIS	-

DESIGNED	- PHP
DRAWN	- PHP
PLOT SCALE	= 100,000' / in.
CHECKED	- TJW
DATE	-
REVIS	-

DESIGNED	- PHP
DRAWN	- PHP
PLOT SCALE	= 100,000' / in.
CHECKED	- TJW
DATE	-
REVIS	-

#### STATE OF ILLINOIS DEPARTMENT OF TRANSPORTATION

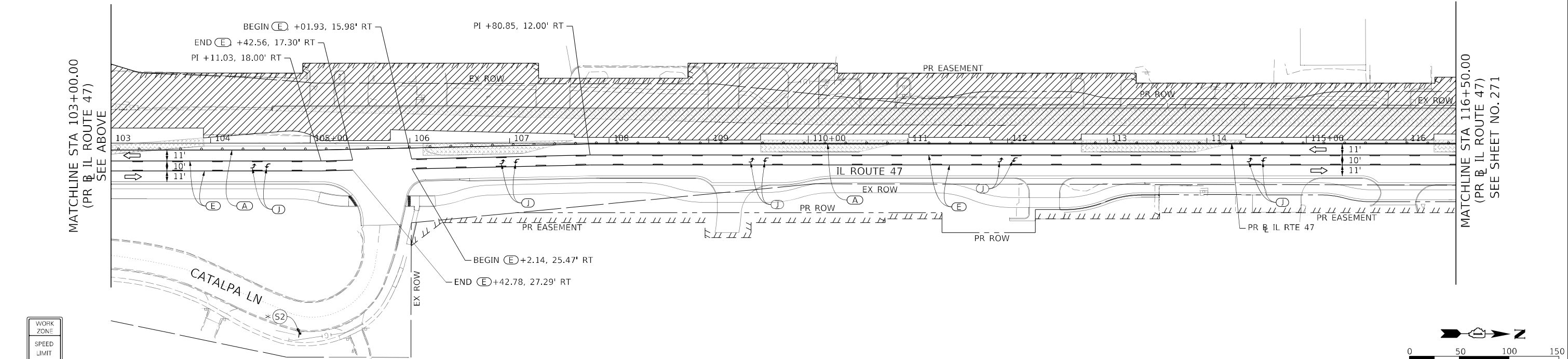
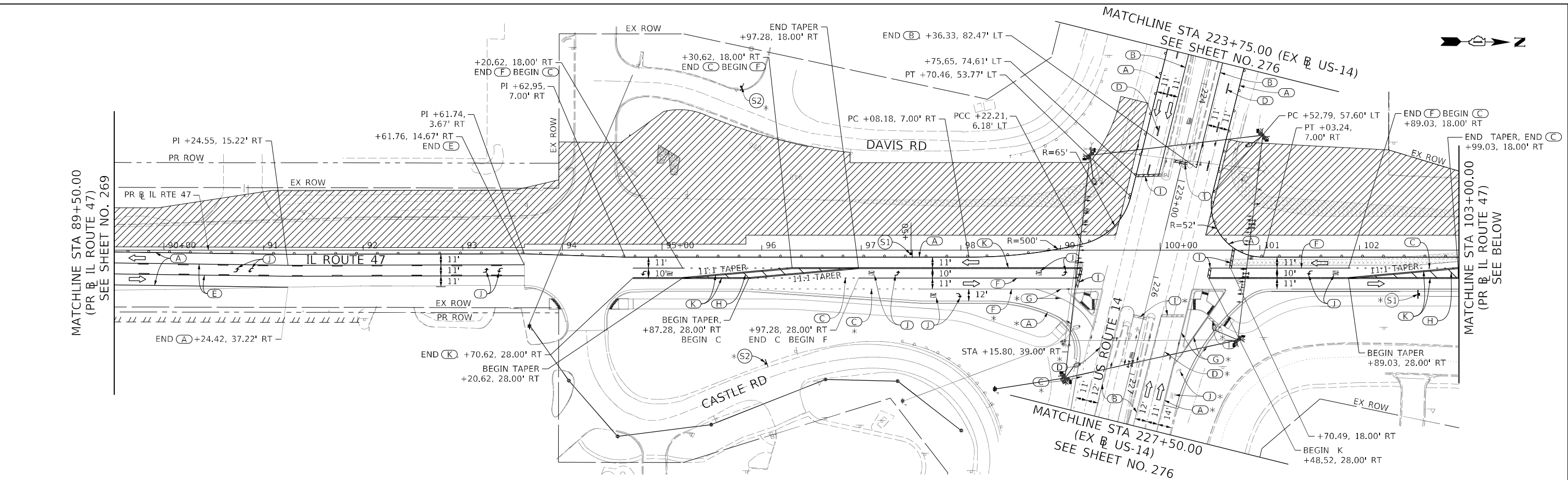
#### SUGGESTED STAGES OF CONSTRUCTION AND TRAFFIC CONTROL PLAN IL-47 - STAGE 2A

SCALE: 1" = 50'	SHEET 1 OF 13 SHEETS	STA. TO STA. 89+50.00
-----------------	----------------------	-----------------------

F.A.P. RTE.	SECTION	COUNTY	TOTAL SHEETS	SHEET NO.
326	2024-1052-N,C,SW,FL	MCHENRY	941	269
CONTRACT NO. 62X94				

ILLINOIS FED. AID PROJECT

MODEL: Default  
FILE: \\miller-prod\ascom\pawlen\lry.com\AECOM\_DS21\_ILA\_2020\Documents\60622011-IL-47\900-CAD\010\_CAD\03\_SHEETS\CHD\10X17-IL-47\Stage5\Stage2A-02.dgn



WORK  
ZONE

SPEED  
LIMIT

30

PHOTO  
ENFORCED

SIXX FINE  
MINIMUM

ROAD  
CONSTRUCTION  
AHEAD

↔

(S1)

(S2)

W2-1115(0)-3618  
R2-1-3648

R10-1108P-3618  
R2-1106-3618

W20-1103(0)-36  
M6-4(0)-2115

MOT LEGEND:

WORK ZONE

TEMPORARY PAVEMENT

TEMPORARY PAVEMENT INSTALLED  
IN PRIOR STAGES

1

BARRICADE TYPE III

DIRECTION OF TRAFFIC

IMPACT ATTENUATORS (FULLY  
REDIRECTIVE, NARROW), TEST LEVEL 2

TEMPORARY CONCRETE BARRIER  
CONES, DRUMS OR BARRICADES

ARROW BOARD

\*

FROM PREVIOUS STAGE TO REMAIN

TEMP PVT MK - PAINT

PAVT MARK TAPE T3

CLASS D PATCHES, SEE SCHEDULE FOR TYPES AND THICKNESS

NOTES:

1) ALL STATIONS AND OFFSETS ARE MEASURED  
FROM PR & IL ROUTE 47 UNLESS OTHERWISE  
NOTED.

2) FOR TEMPORARY PAVEMENT LAYOUT AND,  
DETAILS, SEE SHEETS 309 TO 330.

PROPOSED TEMP PAVEMENT MARKINGS AND TRAFFIC CONTROL DEVICES:

A

LINE 4 (SOLID WHITE)

B

LINE 4 (SOLID YELLOW)

C

LINE 6 (2' DASH 6' SKIP,  
WHITE)

D

LINE 4 (10' DASH 30' SKIP,  
WHITE)

E

LINE 4 (10' DASH 30' SKIP,  
YELLOW AND SOLID YELLOW  
PAIRED @ 5 1/2 IN C-C)

F

LINE 6 (SOLID WHITE)

G

LINE 8 (SOLID WHITE)

H

LINE 12 (WHITE CHEVRONS @ 45°  
OR DIAGONALS, 30' SPACING, YELLOW  
DIAGONALS IN PAINTED MEDIAN) (TYP)

I

LINE 24 (SOLID WHITE)

J

LETTERS AND SYMBOLS

K

LINE 4 (DOUBLE YELLOW @ 11 IN C-C)

A

TEMP CONC BARRIER ALONG LANE  
LINE OR @ 8:1 ON TAPERS UNLESS  
OTHERWISE NOTED

B

REL TEMP CONC BARRIER ALONG LANE  
LINE OR @ 8:1 ON TAPERS UNLESS  
OTHERWISE NOTED

C

PINNING TEMPORARY CONCRETE  
BARRIER

D

IMPACT ATTENUATOR, TEMPORARY,  
TEST LEVEL 2

E

IMPACT ATTENUATOR, RELOCATE

F

EXISTING PAVEMENT MARKING

AECOM

303 EAST WACKER DRIVE, SUITE 1400  
CHICAGO, IL 60601-5276  
PHONE: (312) 373-7700 FAX: (312) 373-6800

USER NAME = muniza

DESIGNED - PHP

DRAWN - PHP

PLOT SCALE = 100,0000' / in.

PLOT DATE = 2/11/2025

REVISD -

REVISD -

REVISD -

REVISD -

STATE OF ILLINOIS  
DEPARTMENT OF TRANSPORTATION

SUGGESTED STAGES OF CONSTRUCTION AND TRAFFIC CONTROL PLAN

IL-47 - STAGE 2A

SCALE: 1" = 50'

SHEET 2 OF 13 SHEETS

STA. 89+50.00 TO STA. 116+50.00

F.A.P.  
RTE.

SECTION

COUNTY

TOTAL  
SHEETS

SHEET  
NO.

326

2024-1052-N,C,SW,FL

MCHENRY

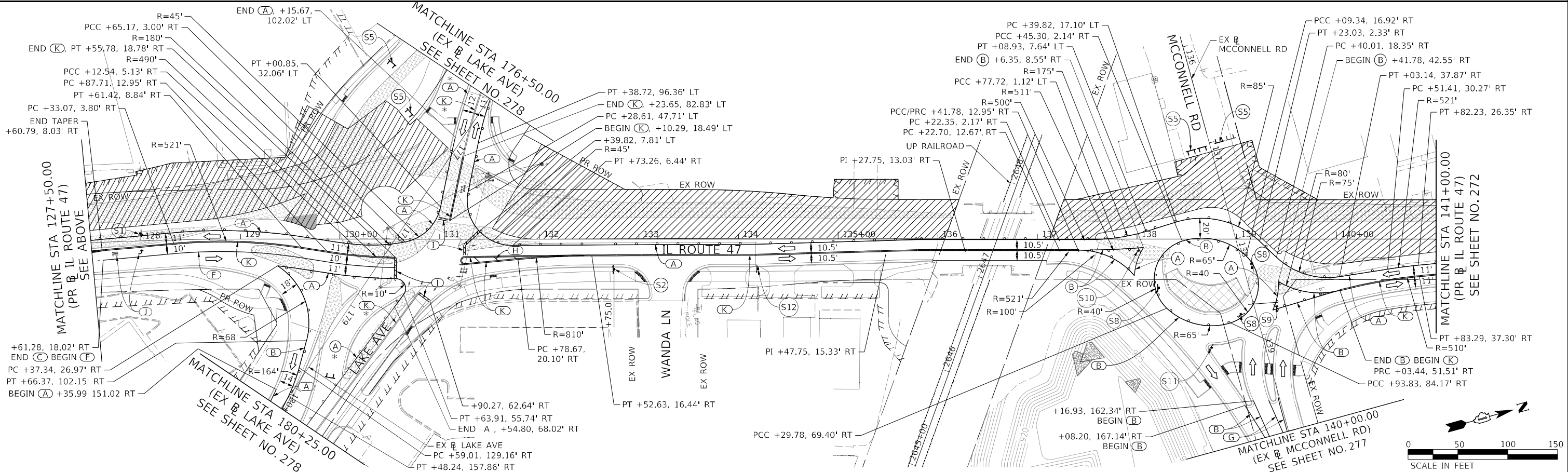
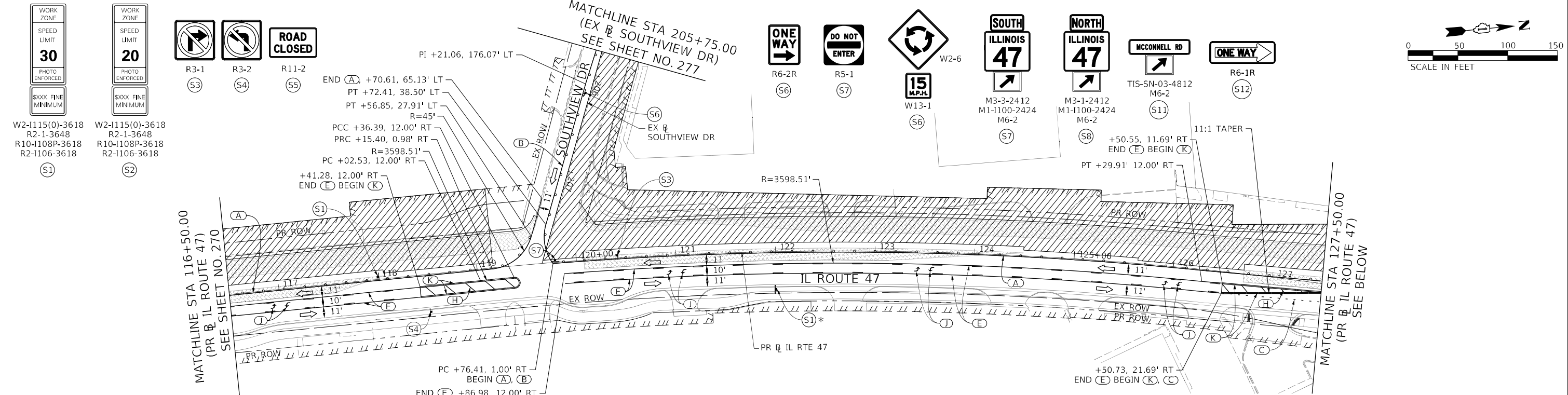
941

270

ILLINOIS

FED. AID PROJECT

CONTRACT NO. 62X94



**MOT LEGEND:**

- |  |  |  |   |
|--|--|--|---|
|  | WORK ZONE  |  | TEMPORARY CONCRETE BARRIER CONES, DRUMS OR BARRICADES |
|  | TEMPORARY PAVEMENT   |  | ARROW BOARD   |
|  | TEMPORARY PAVEMENT INSTALLED IN PRIOR STAGES                 |  | FROM PREVIOUS STAGE TO REMAIN                         |
|  | BARRICADE TYPE III   |  | TEMP PVT MK - PAINT                                   |
|  | DIRECTION OF TRAFFIC   |  | PAVT MARK TAPE T3                                     |
|  | IMPACT ATTENUATORS (FULLY REDIRECTIVE, NARROW), TEST LEVEL 2 |  | CLASS D PATCHES, SEE SCHEDULE FOR TYPES AND THICKNESS |

**NOTES:**

- ALL STATIONS AND OFFSETS ARE MEASURED FROM PR & IL ROUTE 47 UNLESS OTHERWISE NOTED.
- FOR TEMPORARY PAVEMENT LAYOUT AND, DETAILS, SEE SHEETS 309 TO 330.

**PROPOSED TEMP PAVEMENT MARKINGS AND TRAFFIC CONTROL DEVICES:**

- |  |  |   |
|--|--|---|
| A LINE 4 (SOLID WHITE)   | G LINE 8 (SOLID WHITE)   | B REL TEMP CONC BARRIER ALONG LANE LINE OR @ 8:1 ON TAPERS UNLESS OTHERWISE NOTED |
| B LINE 4 (SOLID YELLOW)  | H LINE 12 (WHITE CHEVRONS @ 45° OR DIAGONALS, 30' SPACING, YELLOW DIAGONALS IN PAINTED MEDIAN) (TYP) | C PINNING TEMPORARY CONCRETE BARRIER  |
| C LINE 6 (2' DASH 6' SKIP, WHITE)  | I LINE 24 (SOLID WHITE)  | D IMPACT ATTENUATOR, TEMPORARY, TEST LEVEL 2                                      |
| D LINE 4 (10' DASH 30' SKIP, WHITE)                                      | J LETTERS AND SYMBOLS  | E IMPACT ATTENUATOR, RELOCATE   |
| E LINE 4 (10' DASH 30' SKIP, YELLOW AND SOLID YELLOW PAIRED @ 5' IN C-C) | K LINE 4 (DOUBLE YELLOW @ 11 IN C-C)   | F EXISTING PAVEMENT MARKING   |
| F LINE 6 (SOLID WHITE)   | A TEMP CONC BARRIER ALONG LANE LINE OR @ 8:1 ON TAPERS UNLESS OTHERWISE NOTED                        |   |



W1-4L(0)-48

(S1)

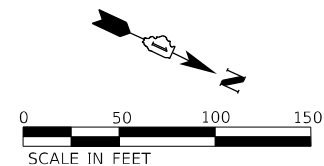
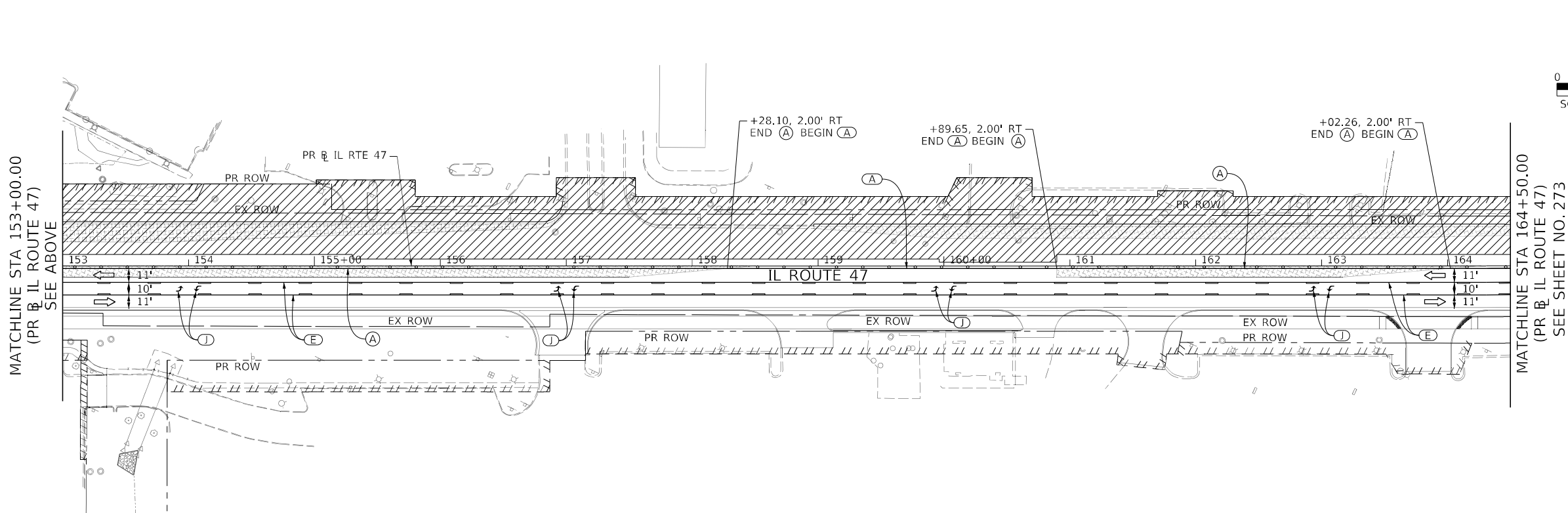
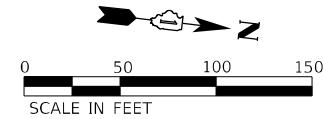
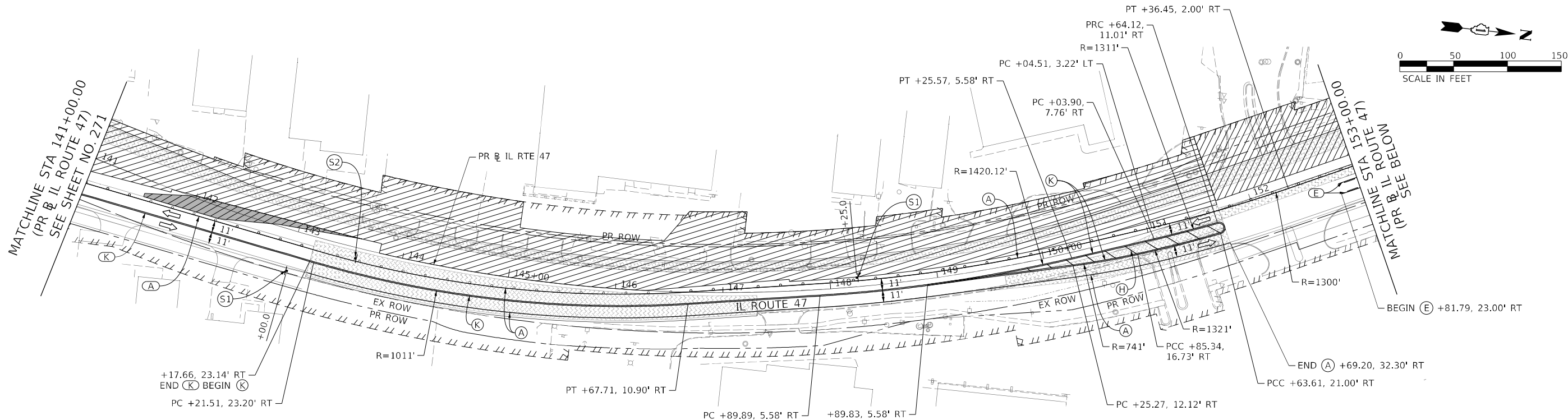


W2-6



W13-1

(S2)



#### MOT LEGEND:

	WORK ZONE
	TEMPORARY PAVEMENT
	TEMPORARY PAVEMENT INSTALLED IN PRIOR STAGES
	BARRICADE TYPE III
	DIRECTION OF TRAFFIC
	IMPACT ATTENUATORS (FULLY REDIRECTIVE, NARROW), TEST LEVEL 2

	TEMPORARY CONCRETE BARRIER
	CONES, DRUMS OR BARRICADES
	ARROW BOARD
	SIGN
	FROM PREVIOUS STAGE TO REMAIN
	TEMP PVT MK - PAINT
	PAVT MARK TAPE T3
	CLASS D PATCHES, SEE SCHEDULE FOR TYPES AND THICKNESS

#### NOTES:

- ALL STATIONS AND OFFSETS ARE MEASURED FROM PR & IL ROUTE 47 UNLESS OTHERWISE NOTED.
- FOR TEMPORARY PAVEMENT LAYOUT AND, DETAILS, SEE SHEETS 309 TO 330.

#### PROPOSED TEMP PAVEMENT MARKINGS AND TRAFFIC CONTROL DEVICES:

A LINE 4 (SOLID WHITE)	G LINE 8 (SOLID WHITE)	B REL TEMP CONC BARRIER ALONG LANE LINE OR @ 8:1 ON TAPERS UNLESS OTHERWISE NOTED
B LINE 4 (SOLID YELLOW)	H LINE 12 (WHITE CHEVRONS @ 45° OR DIAGONALS, 30' SPACING, YELLOW DIAGONALS IN PAINTED MEDIAN) (TYP)	C PINNING TEMPORARY CONCRETE BARRIER
C LINE 6 (2' DASH 6' SKIP, WHITE)	I LINE 24 (SOLID WHITE)	D IMPACT ATTENUATOR, TEMPORARY, TEST LEVEL 2
D LINE 4 (10' DASH 30' SKIP, WHITE)	J LETTERS AND SYMBOLS	E IMPACT ATTENUATOR, RELOCATE
E LINE 4 (10' DASH 30' SKIP, YELLOW AND SOLID YELLOW PAIRED @ 5 1/2 IN C-C)	K LINE 4 (DOUBLE YELLOW @ 11 IN C-C)	F EXISTING PAVEMENT MARKING
F LINE 6 (SOLID WHITE)	A TEMP CONC BARRIER ALONG LANE LINE OR @ 8:1 ON TAPERS UNLESS OTHERWISE NOTED	

#### SUGGESTED STAGES OF CONSTRUCTION AND TRAFFIC CONTROL PLAN IL-47 - STAGE 2A

SCALE: 1" = 50' SHEET 4 OF 13 SHEETS STA. 141+00.00 TO STA. 164+50.00

#### STATE OF ILLINOIS DEPARTMENT OF TRANSPORTATION

USER NAME = muniza	DESIGNED - PHP	REVISED -
	DRAWN - PHP	REVISED -
PLOT SCALE = 100.00' / in.	CHECKED - TJW	REVISED -
PLOT DATE = 2/11/2025	DATE - 02/06/2025	REVISED -



303 EAST WACKER DRIVE, SUITE 1400  
CHICAGO, IL 60601-5276  
PHONE: (312) 373-7700 FAX: (312) 373-6800

F.A.P. RTE.	SECTION	COUNTY	TOTAL SHEETS	SHEET NO.
326	2024-1052-N,C,SW,FL	MCHENRY	941	272
				CONTRACT NO. 62X94

ILLINOIS FED. AID PROJECT





WORK ZONE

SPEED LIMIT

30

PHOTO ENFORCED

SXXX FINE MINIMUM

ROAD CONSTRUCTION AHEAD

W20-I103(0)-36 M6-4(0)-2115

S2

ROAD CONSTRUCTION AHEAD

W20-I103(0)-36 M6-1(0)-2115

S3

ROAD CLOSED

R11-2

S4

W1-4R(0)-48

S5

PT +19.07, 19.63' RT

R=1000'

PCC +64.68, 20.45' RT

END (E) BEGIN (K)

PC +52.66, 21.03' RT

PC +08.77, 20.72' RT

R=1011'

END (A) +44.36, 9.52' RT

BEGIN (A) +46.90, 9.08' RT

PR RETAINING WALL 4A

PR ROW

EX ROW

PC +22.33, 12.88' RT

PC +09.60, 11.00' RT

+96.09, 21.00' RT

END (C) BEGIN (F)

END TAPER +96.09, 11.00' RT

PT +83.28, 11.00' RT

PT +65.90, 20.00' RT

PCC +86.77, 20.00' RT

R=1890.08'

PRC +44.61, 20.52' RT

PC +36.55, 21.00' RT

PC +92.37, 20.00' RT

BEGIN TAPER (C)

PC +77.59, 31.48' LT

BEGIN (A) +77.59, 31.48' LT

PC +77.59, 31.48' LT

PCC +01.95, 29.38' LT

PRC +57.18, 1.00' LT

BEGIN (F) PC +69.92, 10.00' RT

END (F) BEGIN (C) +30.61, 10.00' RT

+97.60, 5.28' RT

END TAPER, (C) (K) BEGIN (E)

+39.05, 15.91' LT

END (A)

END (E) +39.37, 4.92' LT

PR IL-47

END (E) +39.67, 5.08' RT

BEGIN (K) +94.41, 10.00' RT

BEGIN TAPER +30.94, 20.00' RT

PT +94.41, 10.00' RT

R=808.5'

END (F) BEGIN (C) +30.61, 10.00' RT

+97.60, 5.28' RT

END TAPER, (C) (K) BEGIN (E)

+39.05, 15.91' LT

END (A)

END (E) +39.37, 4.92' LT

PR IL-47

END (E) +39.67, 5.08' RT

BEGIN (K) +94.41, 10.00' RT

BEGIN TAPER +30.94, 20.00' RT

PT +94.41, 10.00' RT

R=808.5'

MOT LEGEND:

WORK ZONE

TEMPORARY PAVEMENT

TEMPORARY PAVEMENT INSTALLED IN PRIOR STAGES

BARRICADE TYPE III

DIRECTION OF TRAFFIC

IMPACT ATTENUATORS (FULLY REDIRECTIVE, NARROW), TEST LEVEL 2

TEMPORARY CONCRETE BARRIER

CONES, DRUMS OR BARRICADES

ARROW BOARD

SIGN

FROM PREVIOUS STAGE TO REMAIN

TEMP PVT MK - PAINT

PAVT MARK TAPE T3

CLASS D PATCHES, SEE SCHEDULE FOR TYPES AND THICKNESS

NOTES:

- 1) ALL STATIONS AND OFFSETS ARE MEASURED FROM PR IL ROUTE 47 UNLESS OTHERWISE NOTED.
- 2) FOR TEMPORARY PAVEMENT LAYOUT AND, DETAILS, SEE SHEETS 309 TO 330.

PROPOSED TEMP PAVEMENT MARKINGS AND TRAFFIC CONTROL DEVICES:

- A LINE 4 (SOLID WHITE)

B LINE 4 (SOLID YELLOW)

C LINE 6 (2' DASH 6' SKIP, WHITE)

D LINE 4 (10' DASH 30' SKIP, WHITE)

E LINE 4 (10' DASH 30' SKIP, YELLOW AND SOLID YELLOW PAIRED @ 5 1/2 IN C-C)

F LINE 6 (SOLID WHITE)

G LINE 8 (SOLID WHITE)

H LINE 12 (WHITE CHEVRONS @ 45° OR DIAGONALS, 30' SPACING, YELLOW DIAGONALS IN PAINTED MEDIAN) (TYP)

I LINE 24 (SOLID WHITE)

J LETTERS AND SYMBOLS

K LINE 4 (DOUBLE YELLOW @ 11 IN C-C)

A TEMP CONC BARRIER ALONG LANE LINE OR @ 8:1 ON TAPERS UNLESS OTHERWISE NOTED

B REL TEMP CONC BARRIER ALONG LANE LINE OR @ 8:1 ON TAPERS UNLESS OTHERWISE NOTED

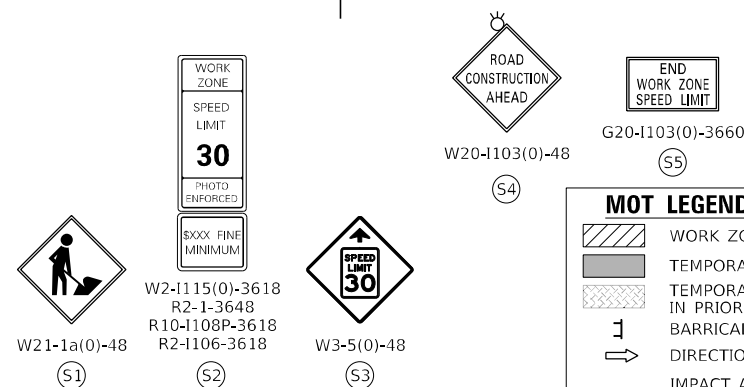
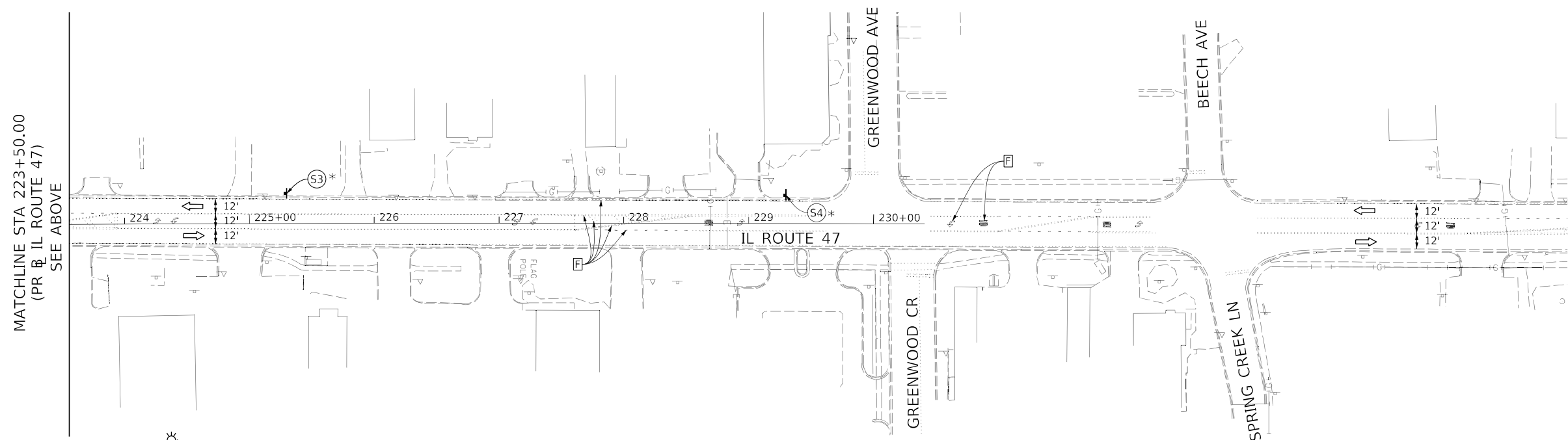
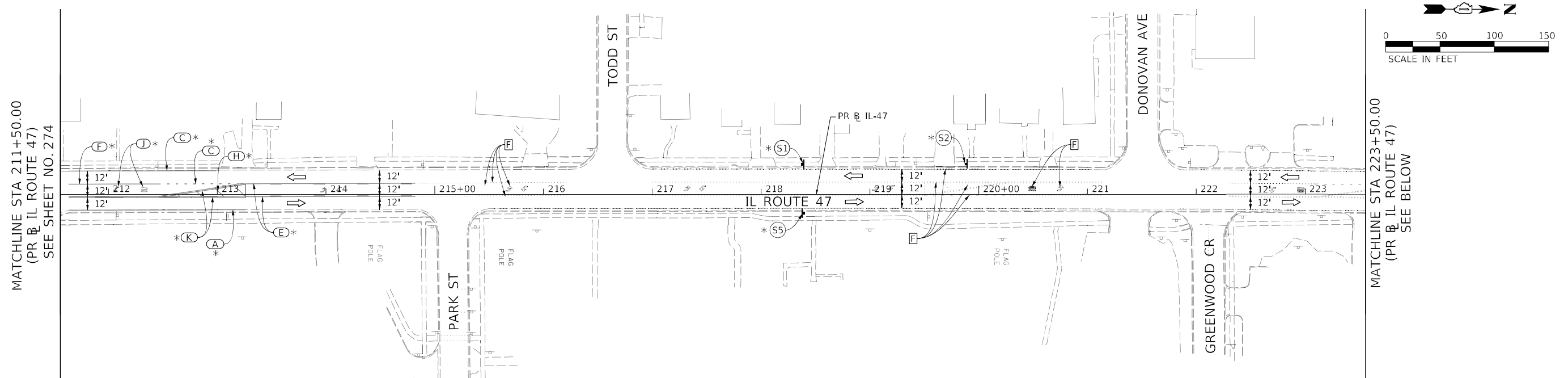
C PINNING TEMPORARY CONCRETE BARRIER















D IMPACT ATTENUATOR, TEMPORARY, TEST LEVEL 2

E IMPACT ATTENUATOR, RELOCATE

F EXISTING PAVEMENT MARKING
- 
- |                            |                   |           |
|----------------------------|-------------------|-----------|
| USER NAME = muniza         | DESIGNED - PHP    | REVISED - |
|                            | DRAWN - PHP       | REVISED - |
| PLOT SCALE = 100.00' / in. | CHECKED - TJW     | REVISED - |
| PLOT DATE = 2/11/2025      | DATE - 02/06/2025 | REVISED - |
- STATE OF ILLINOIS  
DEPARTMENT OF TRANSPORTATION
- SUGGESTED STAGES OF CONSTRUCTION AND TRAFFIC CONTROL PLAN  
IL-47 - STAGE 2A
- SCALE: 1" = 50' SHEET 6 OF 13 SHEETS STA. 190+00.00 TO STA. 211+50.00
- | F.A.P. RTE. | SECTION             | COUNTY  | TOTAL SHEETS | SHEET NO.          |
|-------------|---------------------|---------|--------------|--------------------|
| 326         | 2024-1052-N,C,SW,FL | MCHENRY | 941          | 274                |
|             |                     |         |              | CONTRACT NO. 62X94 |
- ILLINOIS FED. AID PROJECT





MOT LEGEND:		NOTES:	
	WORK ZONE		1) ALL STATIONS A FROM PR & IL R NOTED.
	TEMPORARY PAVEMENT		
	TEMPORARY PAVEMENT INSTALLED IN PRIOR STAGES		2) FOR TEMPORAR DETAILS, SEE S
	BARRICADE TYPE III		
	DIRECTION OF TRAFFIC		
	IMPACT ATTENUATORS (FULLY REDIRECTIVE, NARROW), TEST LEVEL 2		
			
			

**NOTES:**

- 1) ALL STATIONS AND OFFSETS ARE MEASURED FROM PR IL ROUTE 47 UNLESS OTHERWISE NOTED.
- 2) FOR TEMPORARY PAVEMENT LAYOUT AND, DETAILS, SEE SHEETS 309 TO 330.

**PROPOSED TEMP PAVEMENT MARKINGS AND TRAFFIC CONTROL DEVICES:**

- |   |  |   |                                    |   |                                  |
|---|--|---|------------------------------------|---|----------------------------------|
| A | LINE 4 (SOLID WHITE)   | G | LINE 8 (SOLID WHITE)               | B | REL TEMP CONC BARRIER ALONG LANE |
| B | LINE 4 (SOLID YELLOW)  | H | LINE 12 (WHITE CHEVRONS @ 45°      |   | LINE OR @ 8:1 ON TAPERS UNLESS   |
| C | LINE 6 (2' DASH 6' SKIP, WHITE)  |   | OR DIAGONALS, 30' SPACING, YELLOW  |   | OTHERWISE NOTED                  |
|   |  | I | DIAGONALS IN PAINTED MEDIAN) (TYP) | C | PINNING TEMPORARY CONCRETE       |
| D | LINE 4 (10' DASH 30' SKIP, WHITE)                                      | J | LINE 24 (SOLID WHITE)              |   | BARRIER                          |
|   |  | K | LETTERS AND SYMBOLS                | D | IMPACT ATTENUATOR, TEMPORARY,    |
| E | LINE 4 (10' DASH 30' SKIP, YELLOW AND SOLID YELLOW PAIRED @ 5½ IN C-C) |   | LINE 4 (DOUBLE YELLOW @ 11 IN C-C) |   | TEST LEVEL 2                     |
|   |  | A | TEMP CONC BARRIER ALONG LANE       | E | IMPACT ATTENUATOR, RELOCATE      |
| F | LINE 6 (SOLID WHITE)   |   | LINE OR @ 8:1 ON TAPERS UNLESS     | F | EXISTING PAVEMENT MARKING        |
|   |  |   | OTHERWISE NOTED                    |   |                                  |



USER NAME = muniza	DESIGNED -	REVISED -
	DRAWN -	REVISED -
PLOT SCALE = 100,000' / in.	CHECKED -	REVISED -
PLOT DATE = 2/11/2025	DATE -	REVISED -

**STATE OF ILLINOIS  
DEPARTMENT OF TRANSPORTATION**

**SUGGESTED STAGES OF CONSTRUCTION AND TRAFFIC CONTROL PLAN**  
**IL-47 – STAGE 2A**

SCALE: 1" = 50'	SHEET 7 OF 13 SHEETS	STA. 211+50.00 TO STA. 235+50.00
-----------------	----------------------	----------------------------------

F.A.P. RTE.	SECTION	COUNTY	TOTAL SHEETS	SHEET NO.
326	2024-1052-N,C,SW,FL	MCHENRY	941	275
		CONTRACT NO. 62X94		
ILLINOIS		FED. AID PROJECT		





W20-1103(0)-48  
(S1)



W2-1115(0)-3618  
R2-1-3648  
R2-1106-3618  
(S2)



W21-1a(0)-48  
(S3)



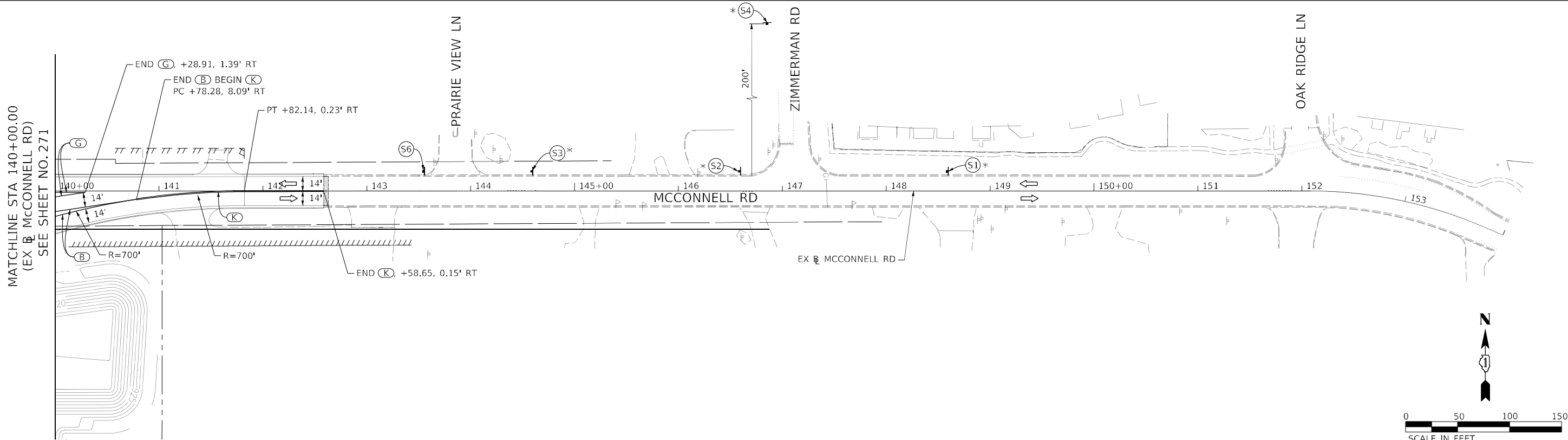
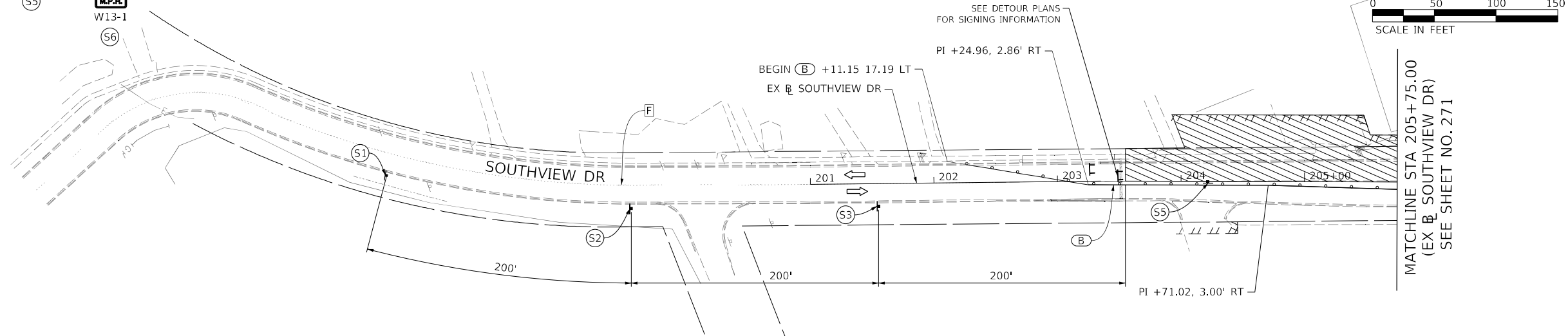
W20-1103(0)-48  
M6-1(0)-2115  
(S4)



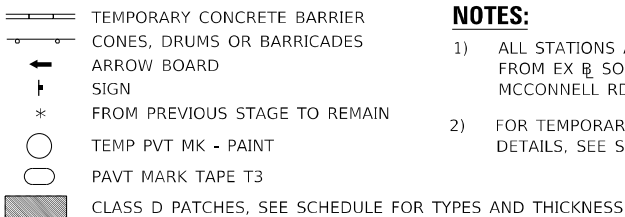
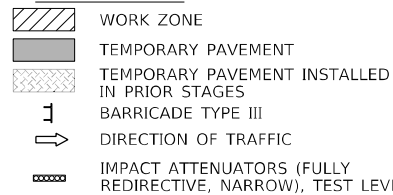
R6-2R  
(S5)



W2-6  
(S6)



#### MOT LEGEND:



#### NOTES:

- ALL STATIONS AND OFFSETS ARE MEASURED FROM EX B SOUTHVIEW DR AND EX B MCCONNELL RD UNLESS OTHERWISE NOTED.
- FOR TEMPORARY PAVEMENT LAYOUT AND, DETAILS, SEE SHEETS 309 TO 330.

#### PROPOSED TEMP PAVEMENT MARKINGS AND TRAFFIC CONTROL DEVICES:

A	LINE 4 (SOLID WHITE)	G	LINE 8 (SOLID WHITE)	B	REL TEMP CONC BARRIER ALONG LANE LINE OR @ 8:1 ON TAPERS UNLESS OTHERWISE NOTED
B	LINE 4 (SOLID YELLOW)	H	LINE 12 (WHITE CHEVRONS @ 45° OR DIAGONALS, 30' SPACING, YELLOW DIAGONALS IN PAINTED MEDIAN) (TYP)	C	PINNING TEMPORARY CONCRETE BARRIER
C	LINE 6 (2' DASH 6' SKIP, WHITE)	I	LINE 24 (SOLID WHITE)	D	IMPACT ATTENUATOR, TEMPORARY, TEST LEVEL 2
D	LINE 4 (10' DASH 30' SKIP, WHITE)	J	LETTERS AND SYMBOLS	E	IMPACT ATTENUATOR, RELOCATE
E	LINE 4 (10' DASH 30' SKIP, YELLOW AND SOLID YELLOW PAIRED @ 5 1/2 IN C-C)	K	LINE 4 (DOUBLE YELLOW @ 11 IN C-C)	F	EXISTING PAVEMENT MARKING
F	LINE 6 (SOLID WHITE)	A	TEMP CONC BARRIER ALONG LANE LINE OR @ 8:1 ON TAPERS UNLESS OTHERWISE NOTED		



USER NAME	= muniza
DESIGNED	- PHP
DRAWN	- PHP
PLOT SCALE	= 100,0000 ' / in.
CHECKED	- TJW
DATE	- 02/06/2025
REVIS	-
REVIS	-
REVIS	-
REVIS	-

STATE OF ILLINOIS  
DEPARTMENT OF TRANSPORTATION

SUGGESTED STAGES OF CONSTRUCTION AND TRAFFIC CONTROL PLAN  
SOUTHVIEW DR AND MCCONNELL RD - STAGE 2A

SCALE: 1" = 50' SHEET 9 OF 13 SHEETS STA. TO STA.

F.A.P. RTE.	SECTION	COUNTY	TOTAL SHEETS	SHEET NO.
326	2024-1052-N,C,SW,FL	MCHENRY	941	277
CONTRACT NO. 62X94				
ILLINOIS FED. AID PROJECT				

ROAD  
CONSTRUCTION  
AHEAD

W20-1103(0)-48

(S1)

WORK  
ZONE

SPEED  
LIMIT

30

SXXX FINE  
MINIMUM

W2-1115(0)-3618  
R2-1-3648  
R2-1106-3618

(S2)

W21-1a(0)-48

(S3)

W1-4R(0)-48

(S4)

END  
WORK ZONE  
SPEED LIMIT

G20-1103(0)-3660

(S5)

STOP

TRAFFIC FROM LEFT  
DOES NOT STOP

R1-1-3030  
W4-4AP-2412

(S6)

**MOT LEGEND:**

WORK ZONE

TEMPORARY PAVEMENT

TEMPORARY PAVEMENT INSTALLED  
IN PRIOR STAGES

1

BARRICADE TYPE III

DIRECTION OF TRAFFIC

IMPACT ATTENUATORS (FULLY  
REDIRECTIVE, NARROW), TEST LEVEL 2

TEMPORARY CONCRETE BARRIER  
CONES, DRUMS OR BARRICADES

ARROW BOARD

\*

FROM PREVIOUS STAGE TO REMAIN

TEMP PVT MK - PAINT

PAVT MARK TAPE T3

CLASS D PATCHES, SEE SCHEDULE FOR TYPES AND THICKNESS

**NOTES:**

1) ALL STATIONS AND OFFSETS ARE MEASURED FROM PR @ LAKE AVE UNLESS OTHERWISE NOTED.

2) FOR TEMPORARY PAVEMENT LAYOUT AND, DETAILS, SEE SHEETS 309 TO 330.

**PROPOSED TEMP PAVEMENT MARKINGS AND TRAFFIC CONTROL DEVICES:**

A LINE 4 (SOLID WHITE)

B LINE 4 (SOLID YELLOW)

C LINE 6 (2' DASH 6' SKIP, WHITE)

D LINE 4 (10' DASH 30' SKIP, WHITE)

E LINE 4 (10' DASH 30' SKIP, YELLOW AND SOLID YELLOW PAIRED @ 5 1/2 IN C-C)

F LINE 6 (SOLID WHITE)

G LINE 8 (SOLID WHITE)

H LINE 12 (WHITE CHEVRONS @ 45° OR DIAGONALS, 30' SPACING, YELLOW DIAGONALS IN PAINTED MEDIAN) (TYP)

I LINE 24 (SOLID WHITE)

J LETTERS AND SYMBOLS

K LINE 4 (DOUBLE YELLOW @ 11 IN C-C)

A TEMP CONC BARRIER ALONG LANE LINE OR @ 8:1 ON TAPERS UNLESS OTHERWISE NOTED

B REL TEMP CONC BARRIER ALONG LANE LINE OR @ 8:1 ON TAPERS UNLESS OTHERWISE NOTED

C PINNING TEMPORARY CONCRETE BARRIER

D IMPACT ATTENUATOR, TEMPORARY, TEST LEVEL 2

E IMPACT ATTENUATOR, RELOCATE

F EXISTING PAVEMENT MARKING

MODEL: Default  
FILE: \\miller-prod\workspace\pawson\lry.com\AECOM\_DS21\_ILA\_202101\Documents\60622011-IL-471900-CAD\010\_CAD\03\_SHEETS\cld\160X174-in-5-lap\lap-Stage2A-10.dgn

**AECOM**

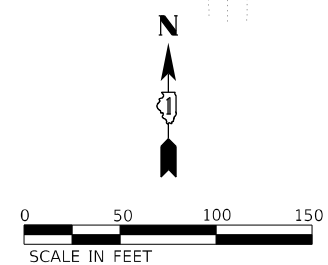
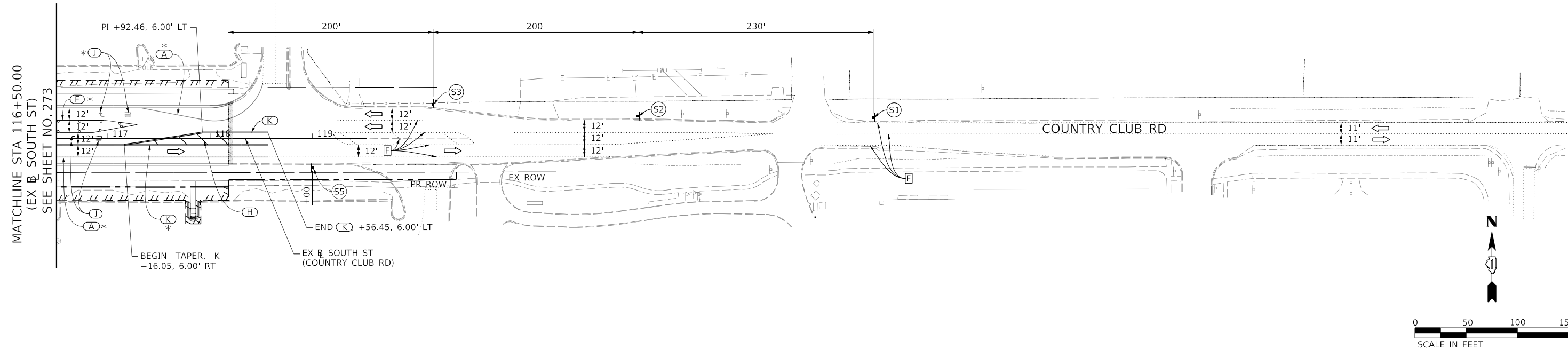
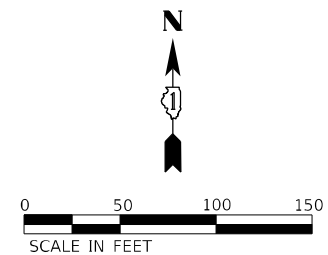
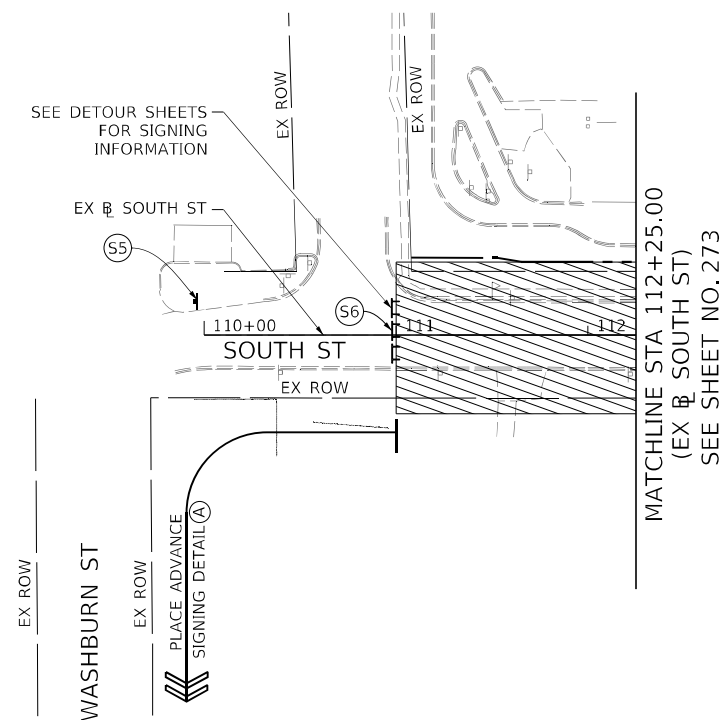
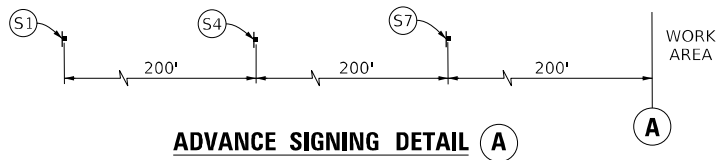
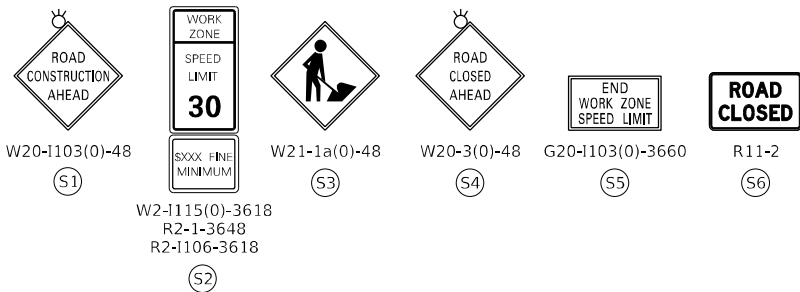
303 EAST WACKER DRIVE, SUITE 1400  
CHICAGO, IL 60601-5276  
PHONE: (312) 373-7700 FAX: (312) 373-6800

USER NAME = muniza	DESIGNED - PHP	REVISED -
	DRAWN - PHP	REVISED -
PLOT SCALE = 100,0000 ' / in.	CHECKED - TJW	REVISED -
PLOT DATE = 2/11/2025	DATE - 02/06/2025	REVISED -

STATE OF ILLINOIS  
DEPARTMENT OF TRANSPORTATION

SUGGESTED STAGES OF CONSTRUCTION AND TRAFFIC CONTROL PLAN			
LAKE AVE – STAGE 2A			
SCALE: 1" = 50'	SHEET 10 OF 13 SHEETS	STA.	TO STA. 194+00.00

F.A.P. RTE.	SECTION	COUNTY	TOTAL SHEETS	SHEET NO.
326	2024-1052-N,C,SW,FL	MCHENRY	941	278
				CONTRACT NO. 62X94
		ILLINOIS FED. AID PROJECT		



**MOT LEGEND:**

	WORK ZONE		TEMPORARY CONCRETE BARRIER
	TEMPORARY PAVEMENT		CONES, DRUMS OR BARRICADES
	TEMPORARY PAVEMENT INSTALLED IN PRIOR STAGES		ARROW BOARD
	BARRICADE TYPE III		SIGN
	DIRECTION OF TRAFFIC		FROM PREVIOUS STAGE TO REMAIN
	IMPACT ATTENUATORS (FULLY REDIRECTIVE, NARROW), TEST LEVEL 2		TEMP PVT MK - PAINT
			PAVT MARK TAPE T3
			CLASS D PATCHES, SEE SCHEDULE FOR TYPES AND THICKNESS

**NOTES:**

1) ALL STATIONS AND OFFSETS ARE MEASURED FROM EX R SOUTH ST UNLESS OTHERWISE NOTED.

2) FOR TEMPORARY PAVEMENT LAYOUT AND, DETAILS, SEE SHEETS 309 TO 330.

**PROPOSED TEMP PAVEMENT MARKINGS AND TRAFFIC CONTROL DEVICES:**

A LINE 4 (SOLID WHITE)	G LINE 8 (SOLID WHITE)	B REL TEMP CONC BARRIER ALONG LANE LINE OR @ 8:1 ON TAPERS UNLESS OTHERWISE NOTED
B LINE 4 (SOLID YELLOW)	H LINE 12 (WHITE CHEVRONS @ 45° OR DIAGONALS, 30' SPACING, YELLOW DIAGONALS IN PAINTED MEDIAN) (TYP)	C PINNING TEMPORARY CONCRETE BARRIER
C LINE 6 (2' DASH 6' SKIP, WHITE)	I LINE 24 (SOLID WHITE)	D IMPACT ATTENUATOR, TEMPORARY, TEST LEVEL 2
D LINE 4 (10' DASH 30' SKIP, WHITE)	J LETTERS AND SYMBOLS	E IMPACT ATTENUATOR, RELOCATE
E LINE 4 (10' DASH 30' SKIP, YELLOW AND SOLID YELLOW PAIRED @ 5 1/2 IN C-C)	K LINE 4 (DOUBLE YELLOW @ 11 IN C-C)	F EXISTING PAVEMENT MARKING
F LINE 6 (SOLID WHITE)	A TEMP CONC BARRIER ALONG LANE LINE OR @ 8:1 ON TAPERS UNLESS OTHERWISE NOTED	

MODEL: Default  
FILE: MCHENRY\_PlanView-2024-10-24-11-47-000-CAD010\_CAD03\_SHEETS.ctb\\D:\06X17-24-11-47-000-Stage2A-1.dgn



USER NAME = muniza	DESIGNED - PHP	REVISED -
	DRAWN - PHP	REVISED -
PLOT SCALE = 100,0000 ' / in.	CHECKED - TJW	REVISED -
PLOT DATE = 2/11/2025	DATE - 02/06/2025	REVISED -

STATE OF ILLINOIS  
DEPARTMENT OF TRANSPORTATION

SUGGESTED STAGES OF CONSTRUCTION AND TRAFFIC CONTROL PLAN			
SOUTH STREET – STAGE 2A			
SCALE: 1" = 50'	SHEET 11 OF 13 SHEETS	STA. 110+00 TO STA. 131+25.00	

F.A.P. RTE.	SECTION	COUNTY	TOTAL SHEETS	SHEET NO.
326	2024-1052-N,C,SW,FL	MCHENRY	941	279
CONTRACT NO. 62X94				
ILLINOIS		FED. AID PROJECT		



W20-1103(0)-48

(S1)



W20-1103(0)-48  
M6-4(0)-2115

(S6)



W21-1a(0)-48

(S3)

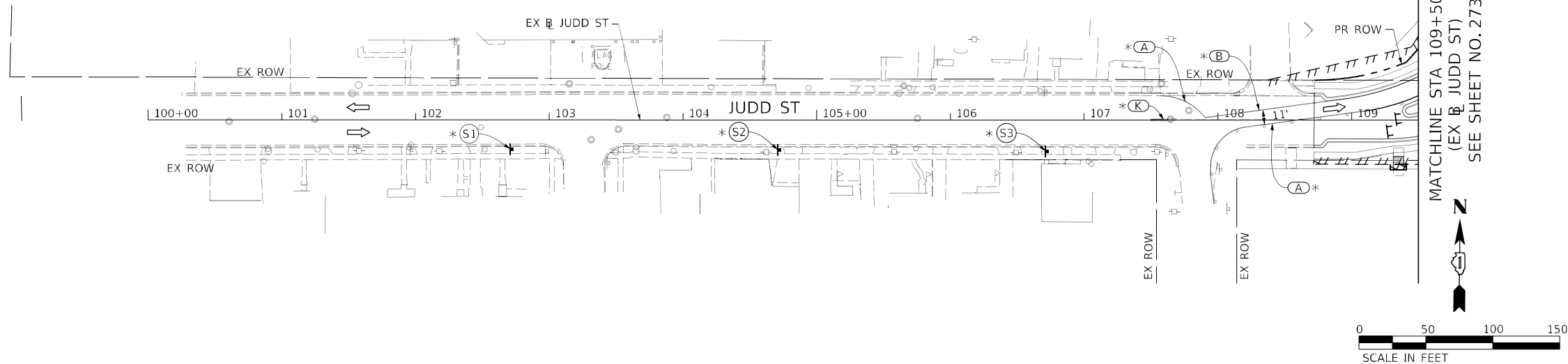


G20-1103(0)-3660

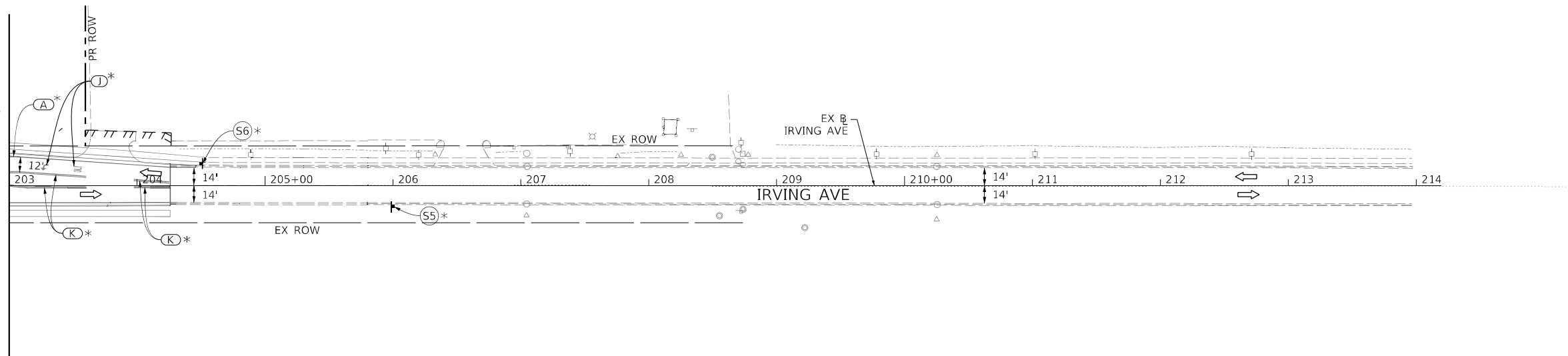
(S4)

W2-1115(0)-3618  
R2-1-3648  
R2-1106-3618

(S2)



MATCHLINE STA 203+00.00  
(EX B IRVING AVE)  
SEE SHEET NO. 273



#### MOT LEGEND:

- WORK ZONE
- TEMPORARY PAVEMENT
- TEMPORARY PAVEMENT INSTALLED IN PRIOR STAGES
- BARRICADE TYPE III
- DIRECTION OF TRAFFIC
- IMPACT ATTENUATORS (FULLY REDIRECTIVE, NARROW), TEST LEVEL 2

- TEMPORARY CONCRETE BARRIER CONES, DRUMS OR BARRICADES
- ARROW BOARD
- SIGN
- FROM PREVIOUS STAGE TO REMAIN
- TEMP PVT MK - PAINT
- PAVT MARK TAPE T3
- CLASS D PATCHES, SEE SCHEDULE FOR TYPES AND THICKNESS

#### NOTES:

- ALL STATIONS AND OFFSETS ARE MEASURED FROM PR B IL ROUTE 47 UNLESS OTHERWISE NOTED.
- FOR TEMPORARY PAVEMENT LAYOUT AND, DETAILS, SEE SHEETS 309 TO 330.

#### PROPOSED TEMP PAVEMENT MARKINGS AND TRAFFIC CONTROL DEVICES:

- A LINE 4 (SOLID WHITE)
- B LINE 4 (SOLID YELLOW)
- C LINE 6 (2' DASH 6' SKIP, WHITE)
- D LINE 4 (10' DASH 30' SKIP, WHITE)
- E LINE 4 (10' DASH 30' SKIP, YELLOW AND SOLID YELLOW PAIRED @ 5 1/2 IN C-C)
- F LINE 6 (SOLID WHITE)
- G LINE 8 (SOLID WHITE)
- H LINE 12 (WHITE CHEVRONS @ 45° OR DIAGONALS, 30' SPACING, YELLOW DIAGONALS IN PAINTED MEDIAN) (TYP)
- I LINE 24 (SOLID WHITE)
- J LETTERS AND SYMBOLS
- K LINE 4 (DOUBLE YELLOW @ 11 IN C-C)
- A TEMP CONC BARRIER ALONG LANE LINE OR @ 8:1 ON TAPERS UNLESS OTHERWISE NOTED
- B REL TEMP CONC BARRIER ALONG LANE LINE OR @ 8:1 ON TAPERS UNLESS OTHERWISE NOTED
- C PINNING TEMPORARY CONCRETE BARRIER
- D IMPACT ATTENUATOR, TEMPORARY, TEST LEVEL 2
- E IMPACT ATTENUATOR, RELOCATE
- F EXISTING PAVEMENT MARKING



USER NAME = muniza  
PLOT SCALE = 100,0000 ' / in.  
PLOT DATE = 2/11/2025

DESIGNED - PHP  
DRAWN - PHP  
CHECKED - TJW  
DATE - 02/06/2025

REVISED -  
REVISED -  
REVISED -  
REVISED -

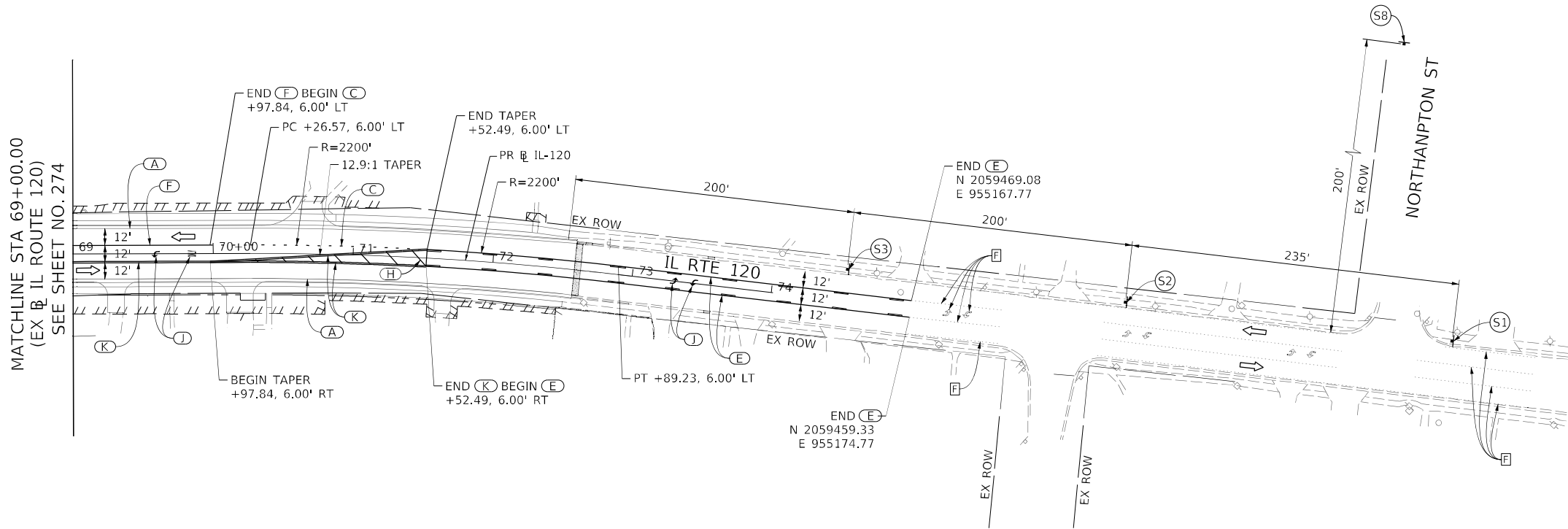
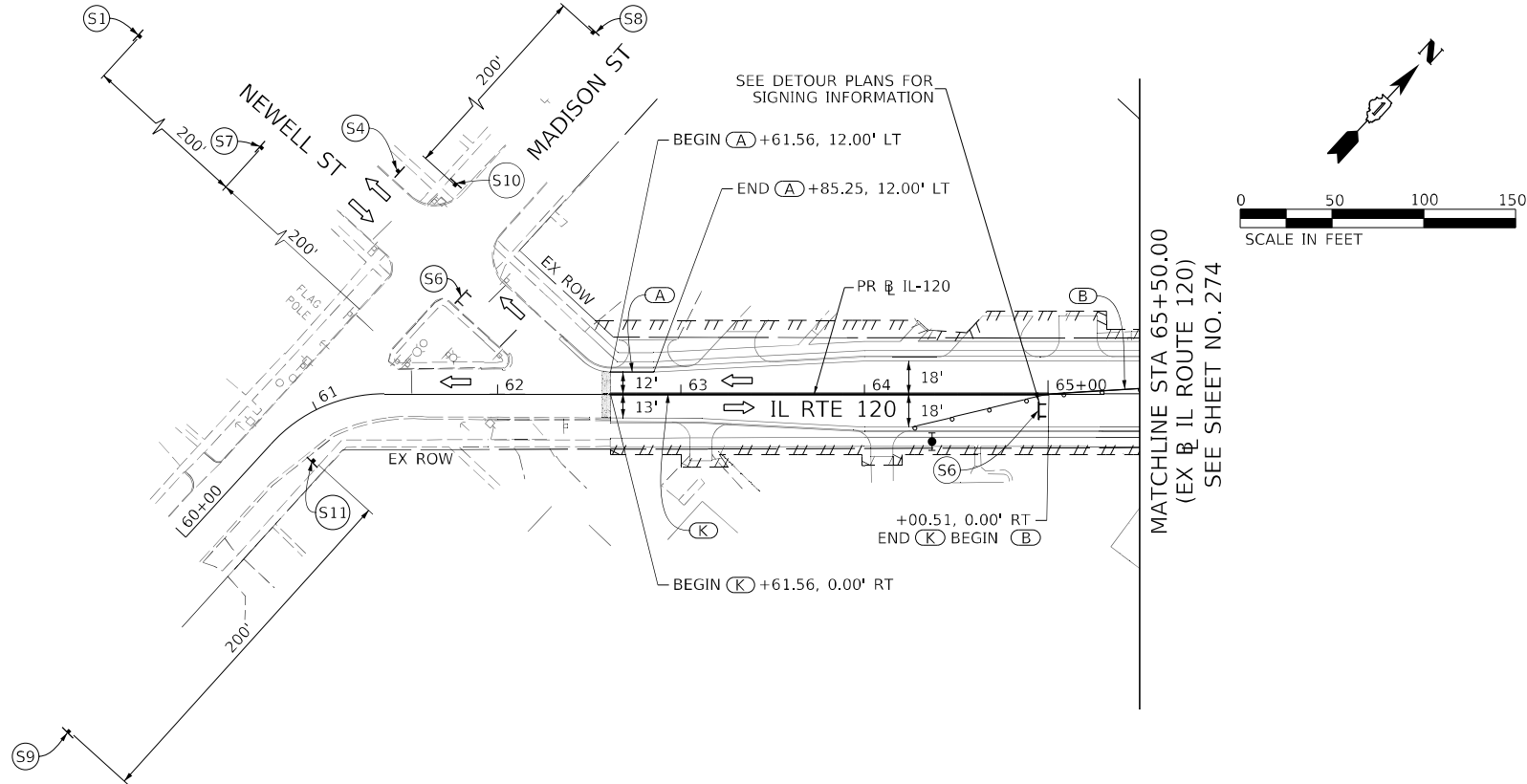
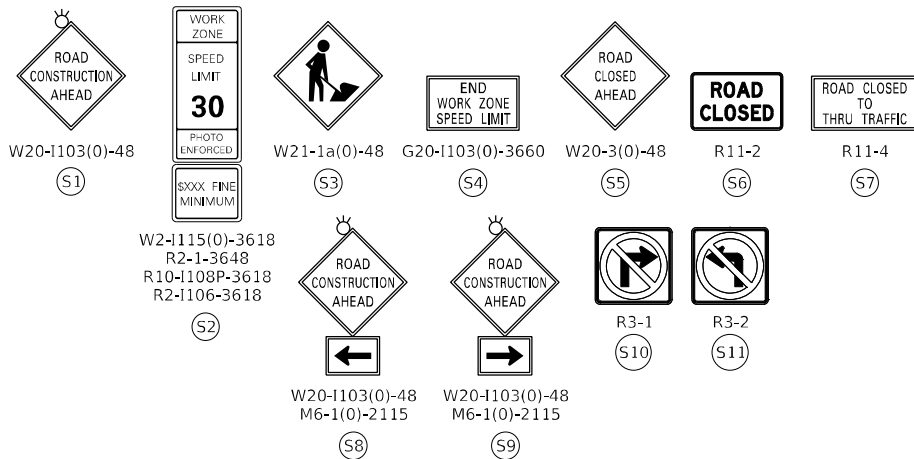
STATE OF ILLINOIS  
DEPARTMENT OF TRANSPORTATION

SUGGESTED STAGES OF CONSTRUCTION AND TRAFFIC CONTROL PLAN  
JUDD ST AND IRVING AVE - STAGE 2A

SCALE: 1" = 50' SHEET 12 OF 13 SHEETS STA. TO STA.

F.A.P. RTE.	SECTION	COUNTY	TOTAL SHEETS	SHEET NO.
326	2024-1052-N,C,SW,FL	MCHENRY	941	280
CONTRACT NO. 62X94				

ILLINOIS FED. AID PROJECT



#### MOT LEGEND:

- WORK ZONE
- TEMPORARY PAVEMENT
- TEMPORARY PAVEMENT INSTALLED IN PRIOR STAGES
- BARRICADE TYPE III
- DIRECTION OF TRAFFIC
- IMPACT ATTENUATORS (FULLY REDIRECTIVE, NARROW), TEST LEVEL 2

- TEMPORARY CONCRETE BARRIER
- CONES, DRUMS OR BARRICADES
- ARROW BOARD
- SIGN
- FROM PREVIOUS STAGE TO REMAIN
- TEMP PVT MK - PAINT
- PAVT MARK TAPE T3
- CLASS D PATCHES, SEE SCHEDULE FOR TYPES AND THICKNESS

#### NOTES:

- ALL STATIONS AND OFFSETS ARE MEASURED FROM EX B IL RTE 120 UNLESS OTHERWISE NOTED.
- FOR TEMPORARY PAVEMENT LAYOUT AND, DETAILS, SEE SHEETS 309 TO 330.

#### PROPOSED TEMP PAVEMENT MARKINGS AND TRAFFIC CONTROL DEVICES:

- A LINE 4 (SOLID WHITE)
- B LINE 4 (SOLID YELLOW)
- C LINE 6 (2' DASH 6' SKIP, WHITE)
- D LINE 4 (10' DASH 30' SKIP, WHITE)
- E LINE 4 (10' DASH 30' SKIP, YELLOW AND SOLID YELLOW PAIRED @ 5' IN C-C)
- F LINE 6 (SOLID WHITE)
- G LINE 8 (SOLID WHITE)
- H LINE 12 (WHITE CHEVRONS @ 45° OR DIAGONALS, 30' SPACING, YELLOW DIAGONALS IN PAINTED MEDIAN) (TYP)
- I LINE 24 (SOLID WHITE)
- J LETTERS AND SYMBOLS
- K LINE 4 (DOUBLE YELLOW @ 11 IN C-C)
- A TEMP CONC BARRIER ALONG LANE LINE OR @ 8:1 ON TAPERS UNLESS OTHERWISE NOTED
- B REL TEMP CONC BARRIER ALONG LANE LINE OR @ 8:1 ON TAPERS UNLESS OTHERWISE NOTED
- C PINNING TEMPORARY CONCRETE BARRIER
- D IMPACT ATTENUATOR, TEMPORARY, TEST LEVEL 2
- E IMPACT ATTENUATOR, RELOCATE
- F EXISTING PAVEMENT MARKING

#### SUGGESSTED STAGES OF CONSTRUCTION AND TRAFFIC CONTROL PLAN IL ROUTE 120 - STAGE 2A

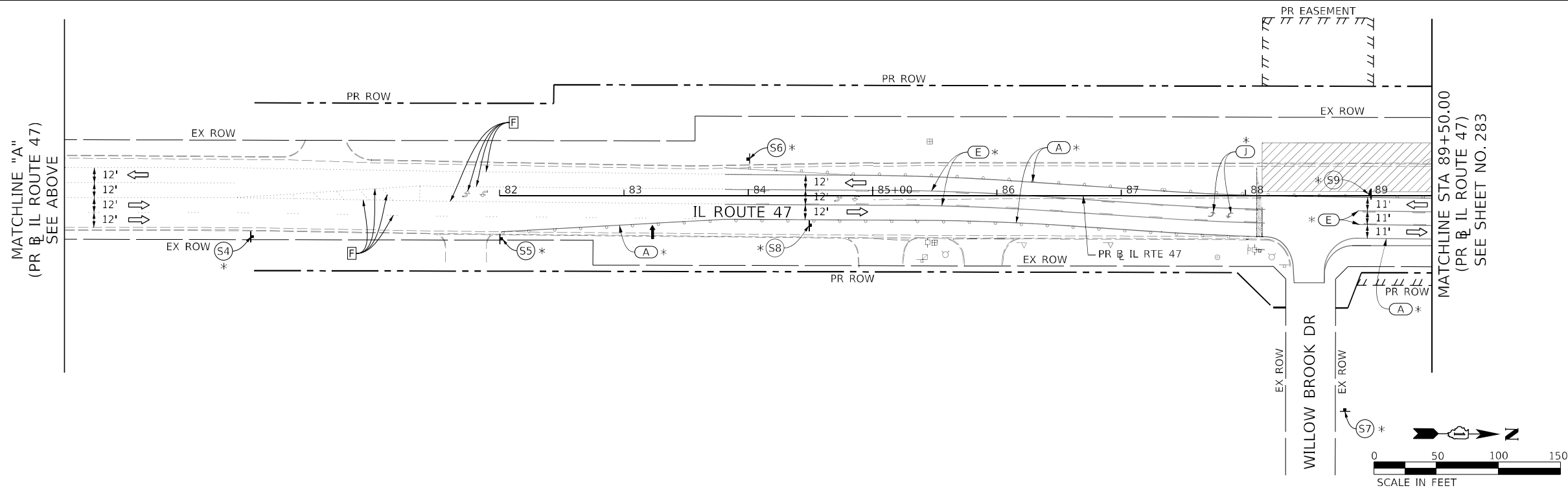
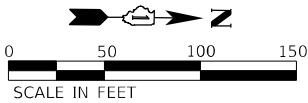
SCALE: 1" = 50' SHEET 13 OF 13 SHEETS STA. TO STA.

#### STATE OF ILLINOIS DEPARTMENT OF TRANSPORTATION

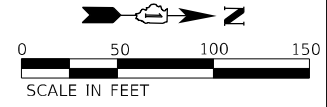
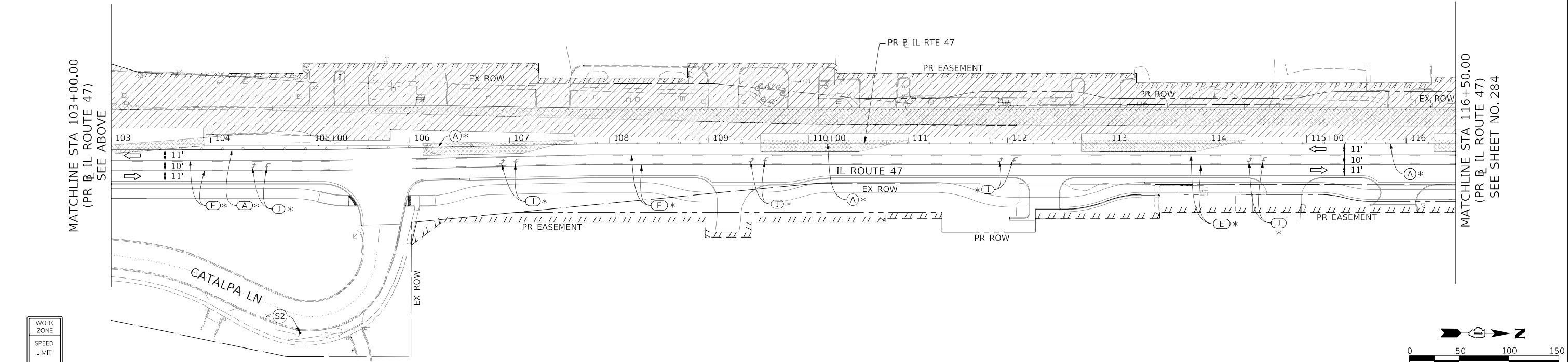
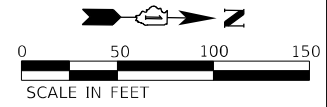
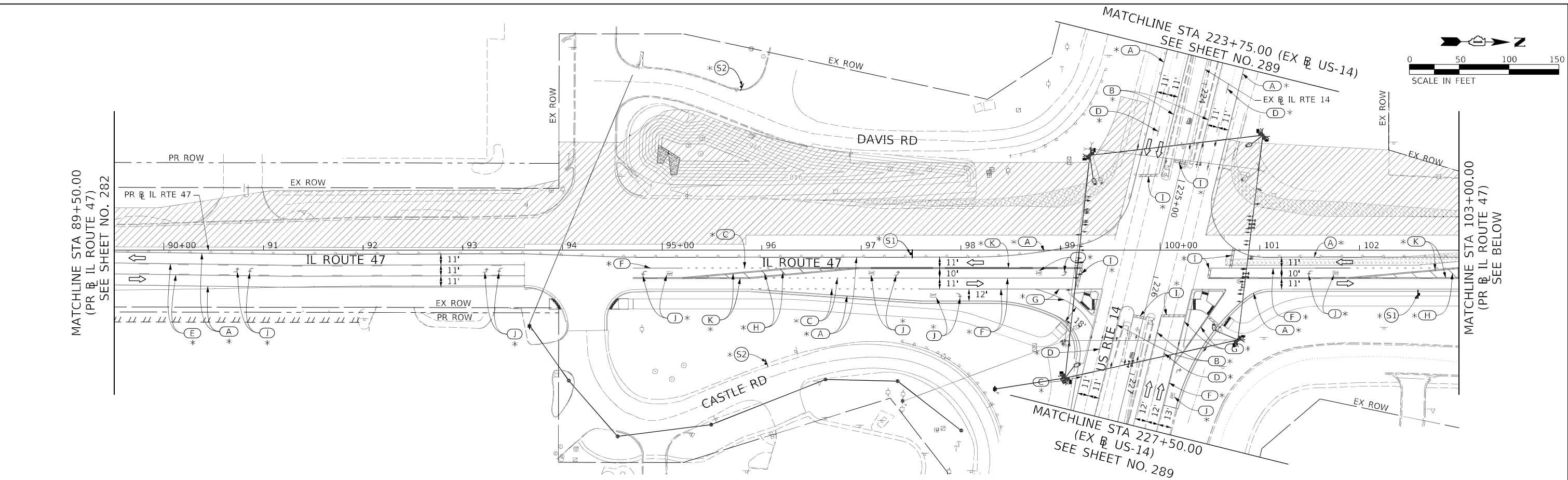
USER NAME = muniza	DESIGNED - PHP	REVISED -
	DRAWN - PHP	REVISED -
PLOT SCALE = 100,000' / in.	CHECKED - TJW	REVISED -
PLOT DATE = 2/11/2025	DATE - 02/06/2025	REVISED -

**AECOM**  
303 EAST WACKER DRIVE, SUITE 1400  
CHICAGO, IL 60601-5276  
PHONE: (312) 373-7700 FAX: (312) 373-6800





MODEL Default  
FILE: \\miller-prod\workspace\proj\work\luc\com\AECOM\_DS21\_ILA\_2020\Documents\60620211-IL-47\900-CAD\03\_SHEETS\CHIND\60X172-IL-47\Stage2B-02.dgn



WORK ZONE

SPEED LIMIT

30

PHOTO ENFORCED

SIXX FINE MINIMUM

ROAD CONSTRUCTION AHEAD

S1

S2

W2-1115(0)-3618  
R2-1-3648

R10-1108P-3618  
R2-1106-3618

W20-1103(0)-36  
M6-4(0)-2115

MOT LEGEND:

WORK ZONE

TEMPORARY PAVEMENT

TEMPORARY PAVEMENT INSTALLED IN PRIOR STAGES

1

BARRICADE TYPE III

DIRECTION OF TRAFFIC

IMPACT ATTENUATORS (FULLY REDIRECTIVE, NARROW), TEST LEVEL 2

TEMPORARY CONCRETE BARRIER CONES, DRUMS OR BARRICADES

ARROW BOARD

\*

SIGN

\*

FROM PREVIOUS STAGE TO REMAIN

TEMP PVT MK - PAINT

PAVT MARK TAPE T3

CLASS D PATCHES, SEE SCHEDULE FOR TYPES AND THICKNESS

**NOTES:**

- ALL STATIONS AND OFFSETS ARE MEASURED FROM PR IL ROUTE 47 UNLESS OTHERWISE NOTED.
- FOR TEMPORARY PAVEMENT LAYOUT AND, DETAILS, SEE SHEETS 309 TO 330.

**PROPOSED TEMP PAVEMENT MARKINGS AND TRAFFIC CONTROL DEVICES:**

A LINE 4 (SOLID WHITE)

B LINE 4 (SOLID YELLOW)

C LINE 6 (2' DASH 6' SKIP, WHITE)

D LINE 4 (10' DASH 30' SKIP, WHITE)

E LINE 4 (10' DASH 30' SKIP, YELLOW AND SOLID YELLOW PAIRED @ 5' IN C-C)

F LINE 6 (SOLID WHITE)

G LINE 8 (SOLID WHITE)

H LINE 12 (WHITE CHEVRONS @ 45° OR DIAGONALS, 30' SPACING, YELLOW DIAGONALS IN PAINTED MEDIAN) (TYP)

I LINE 24 (SOLID WHITE)

J LETTERS AND SYMBOLS

K LINE 4 (DOUBLE YELLOW @ 11 IN C-C)

A TEMP CONC BARRIER ALONG LANE LINE OR @ 8:1 ON TAPERS UNLESS OTHERWISE NOTED

B REL TEMP CONC BARRIER ALONG LANE LINE OR @ 8:1 ON TAPERS UNLESS OTHERWISE NOTED

C PINNING TEMPORARY CONCRETE BARRIER

D IMPACT ATTENUATOR, TEMPORARY, TEST LEVEL 2

E IMPACT ATTENUATOR, RELOCATE

F EXISTING PAVEMENT MARKING

**AECOM**

303 EAST WACKER DRIVE, SUITE 1400  
CHICAGO, IL 60601-5276  
PHONE: (312) 373-7700 FAX: (312) 373-6800

USER NAME = muniza

DESIGNED - PHP

DRAWN - PHP

PLOT SCALE = 100,0000' / in.

PLOT DATE = 2/11/2025

REVISED -

REVISED -

REVISED -

REVISED -

STATE OF ILLINOIS  
DEPARTMENT OF TRANSPORTATION

SUGGESTED STAGES OF CONSTRUCTION AND TRAFFIC CONTROL PLAN

IL-47 - STAGE 2B

SCALE: 1" = 50'

SHEET 2 OF 13 SHEETS

STA. 89+50.00 TO STA. 116+50.00

F.A.P. R.T.E.

SECTION

COUNTY

TOTAL SHEETS

SHEET NO.

326

2024-1052-N,C,SW,FL


MCHENRY

941

283

ILLINOIS

FED. AID PROJECT

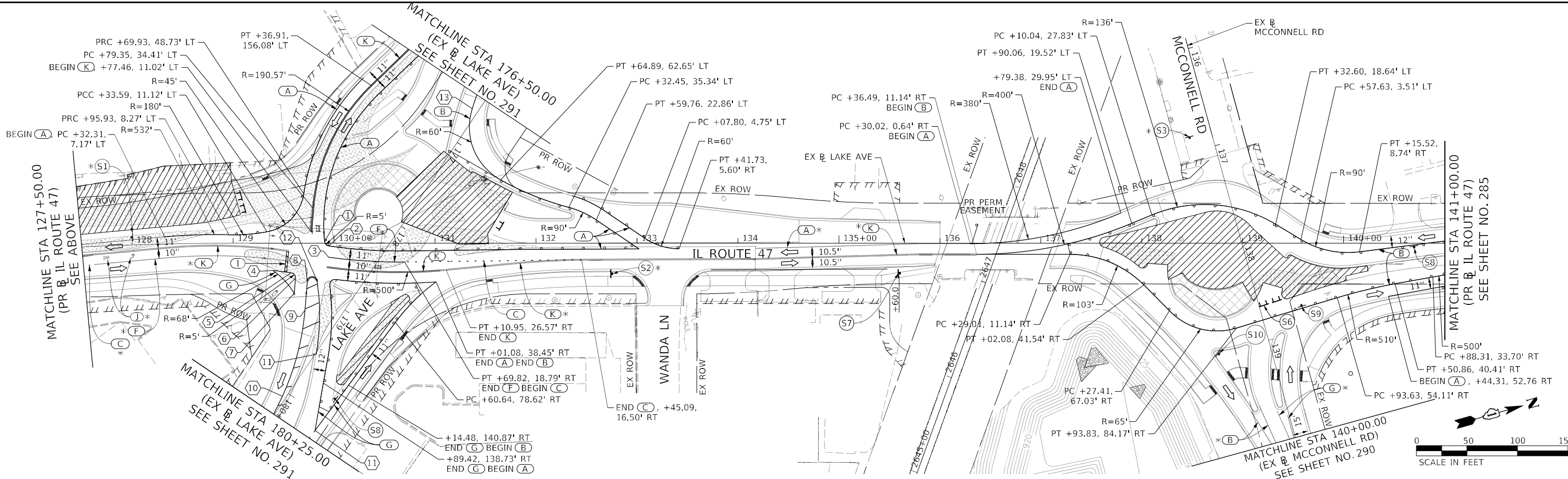
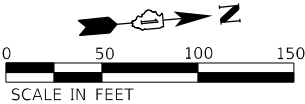


TRAFFIC CONTROL LAYOUT INFORMATION

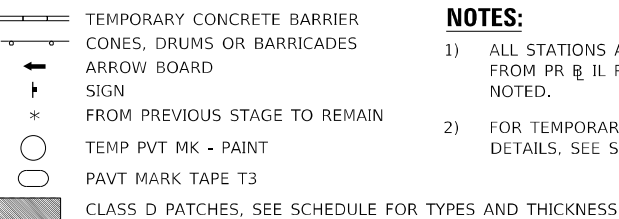
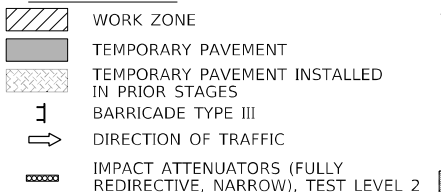
POINT		STATION	OFFSET	LT/RT	BASLINE	
1	PC	129+90.58	1.56'	LT	ALL47-P2	
2	PCC	129+94.84	2.90'	RT	ALL47-P2	
3	PC	129+94.20	13.92'	RT	ALL47-P2	BEGIN (F)
4		129+39.23	27.17'	RT	ALL47-P2	BEGIN (G)
5	PC	129+57.44	29.50'	RT	ALL47-P2	
6	PT	129+61.70	34.85'	RT	ALL47-P2	
7		129+60.48	49.85'	RT	ALL47-P2	

POINT		STATION	OFFSET	LT/RT	BASLINE	
8	PRC	129+73.47	38.16'	RT	ALL47-P2	END (K) BEGIN (B)
9	PCC	129+71.17	66.46'	RT	ALL47-P2	
10	PCC	129+48.83	151.91'	RT	ALL47-P2	
11		129+82.26	110.12'	RT	ALL47-P2	BEGIN (B)
12	PCC	129+83.22	37.97'	RT	ALL47-P2	END (B) BEGIN (K)
13	PCC	131+36.83	133.21'	LT	ALL47-P2	

POINT LOCATION



MOT LEGEND:



NOTES:

- 1) ALL STATIONS AND OFFSETS ARE MEASURED FROM PR & IL ROUTE 47 UNLESS OTHERWISE NOTED.
- 2) FOR TEMPORARY PAVEMENT LAYOUT AND, DETAILS, SEE SHEETS 309 TO 330.

PROPOSED TEMP PAVEMENT MARKINGS AND TRAFFIC CONTROL DEVICES:

- A LINE 4 (SOLID WHITE)
- B LINE 4 (SOLID YELLOW)
- C LINE 6 (2' DASH 6' SKIP, WHITE)
- D LINE 4 (10' DASH 30' SKIP, WHITE)
- E LINE 4 (10' DASH 30' SKIP, YELLOW AND SOLID YELLOW PAIRED @ 5 1/2" IN C-C)
- F LINE 6 (SOLID WHITE)
- G LINE 8 (SOLID WHITE)
- H LINE 12 (WHITE CHEVRONS @ 45° OR DIAGONALS, 30' SPACING, YELLOW DIAGONALS IN PAINTED MEDIAN) (TYP)
- I LINE 24 (SOLID WHITE)
- J LETTERS AND SYMBOLS
- K LINE 4 (DOUBLE YELLOW @ 11 IN C-C)
- A TEMP CONC BARRIER ALONG LANE LINE OR @ 8:1 ON TAPERS UNLESS OTHERWISE NOTED
- B REL TEMP CONC BARRIER ALONG LANE LINE OR @ 8:1 ON TAPERS UNLESS OTHERWISE NOTED
- C PINNING TEMPORARY CONCRETE BARRIER
- D IMPACT ATTENUATOR, TEMPORARY, TEST LEVEL 2
- E IMPACT ATTENUATOR, RELOCATE
- F EXISTING PAVEMENT MARKING



USER NAME = muniza

DESIGNED - PHP

DRAWN - PHP

PLOT SCALE = 100,000' / in.

PLOT DATE = 2/11/2025

REVISD -

REVISD -

REVISD -

REVISD -

STATE OF ILLINOIS  
DEPARTMENT OF TRANSPORTATION

SUGGESTED STAGES OF CONSTRUCTION AND TRAFFIC CONTROL PLAN

IL-47 - STAGE 2B

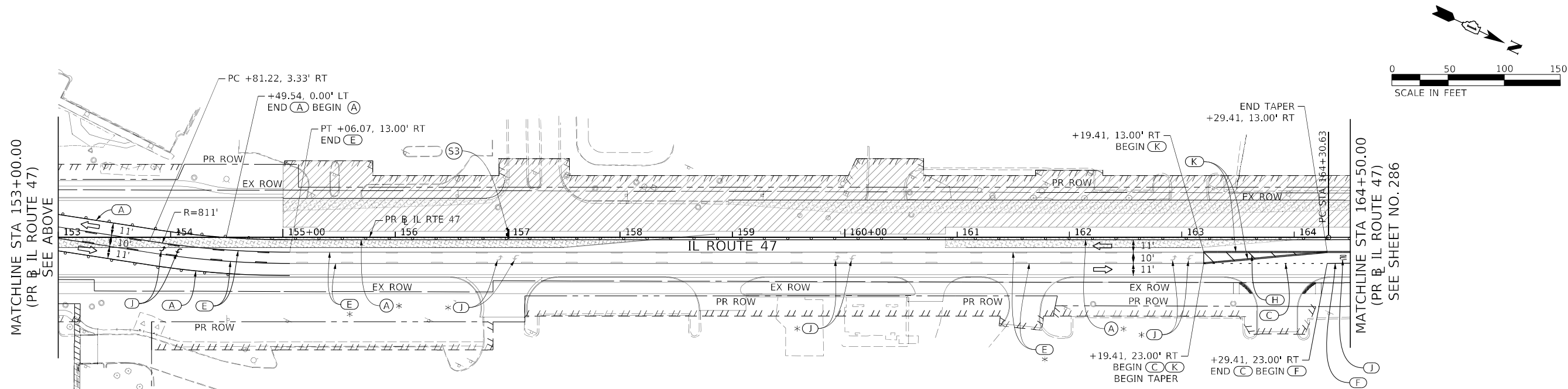
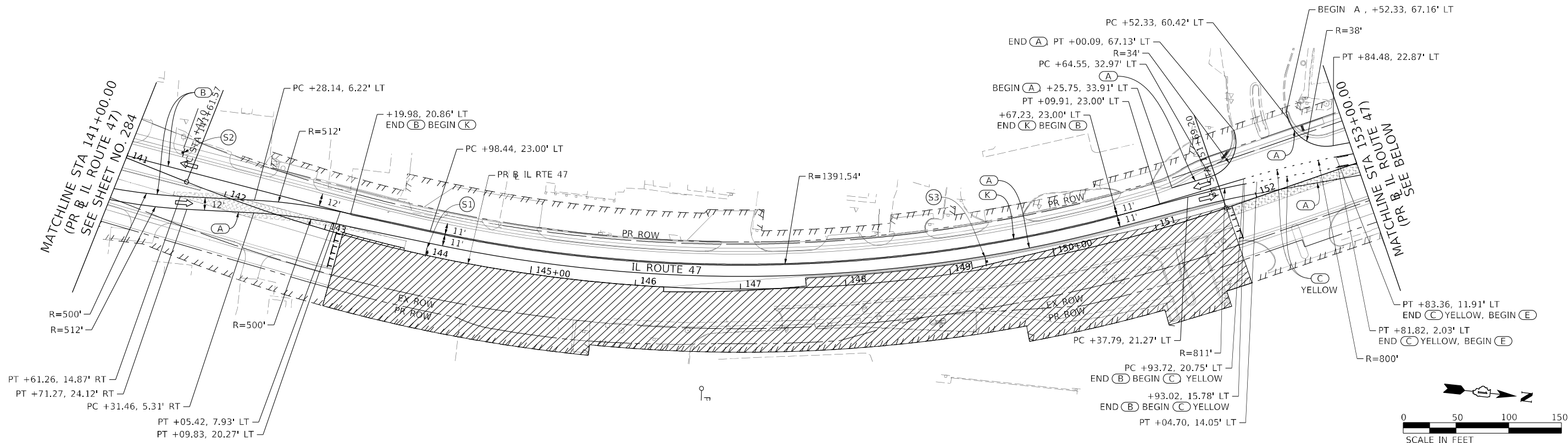
SCALE: 1" = 50' SHEET 3 OF 13 SHEETS STA. 116+50.00 TO STA. 141+00.00

F.A.P. RTE. SECTION COUNTY TOTAL SHEETS SHEET NO.

326 2024-1052-N,C,SW,FL MCHENRY 941 284

CONTRACT NO. 62X94

ILLINOIS FED. AID PROJECT



WORK ZONE

SPEED LIMIT

30

PHOTO ENFORCED

SXXX FINE MINIMUM

W2-115(0)-3618  
R2-1-3648  
R10-1108P-3618  
R2-1106-3618

(S1)

WORK ZONE

SPEED LIMIT

20

PHOTO ENFORCED

SXXX FINE MINIMUM

W2-115(0)-3618  
R2-1-3648  
R10-1108P-3618  
R2-1106-3618

(S2)

W1-4R(0)-48

(S3)

**MOT LEGEND:**

WORK ZONE

TEMPORARY PAVEMENT

TEMPORARY PAVEMENT INSTALLED IN PRIOR STAGES

BARRICADE TYPE III

DIRECTION OF TRAFFIC

IMPACT ATTENUATORS (FULLY REDIRECTIVE, NARROW), TEST LEVEL 2

TEMPORARY CONCRETE BARRIER

CONES, DRUMS OR BARRICADES

ARROW BOARD

SIGN

FROM PREVIOUS STAGE TO REMAIN

TEMP PVT MK - PAINT

PAVT MARK TAPE T3

CLASS D PATCHES, SEE SCHEDULE FOR TYPES AND THICKNESS

**NOTES:**

1) ALL STATIONS AND OFFSETS ARE MEASURED FROM PR & IL ROUTE 47 UNLESS OTHERWISE NOTED.

2) FOR TEMPORARY PAVEMENT LAYOUT AND DETAILS, SEE SHEETS 309 TO 330.

**PROPOSED TEMP PAVEMENT MARKINGS AND TRAFFIC CONTROL DEVICES:**

A LINE 4 (SOLID WHITE)

B LINE 4 (SOLID YELLOW)

C LINE 6 (2' DASH 6' SKIP, WHITE)

D LINE 4 (10' DASH 30' SKIP, WHITE)

E LINE 4 (10' DASH 30' SKIP, YELLOW AND SOLID YELLOW PAIRED @ 5' IN C-C)

F LINE 6 (SOLID WHITE)

G LINE 8 (SOLID WHITE)

H LINE 12 (WHITE CHEVRONS @ 45° OR DIAGONALS, 30' SPACING, YELLOW DIAGONALS IN PAINTED MEDIAN) (TYP)

I LINE 24 (SOLID WHITE)

J LETTERS AND SYMBOLS

K LINE 4 (DOUBLE YELLOW @ 11 IN C-C)

A TEMP CONC BARRIER ALONG LANE LINE OR @ 8:1 ON TAPERS UNLESS OTHERWISE NOTED

B REL TEMP CONC BARRIER ALONG LANE LINE OR @ 8:1 ON TAPERS UNLESS OTHERWISE NOTED

C PINNING TEMPORARY CONCRETE BARRIER

D IMPACT ATTENUATOR, TEMPORARY, TEST LEVEL 2

E IMPACT ATTENUATOR, RELOCATE

F EXISTING PAVEMENT MARKING

USER NAME = muniza  
DESIGNED - PHP  
DRAWN - PHP  
CHECKED - TJW  
DATE - 02/06/2025

REVISD -  
REVISD -  
REVISD -  
REVISD -

STATE OF ILLINOIS  
DEPARTMENT OF TRANSPORTATION

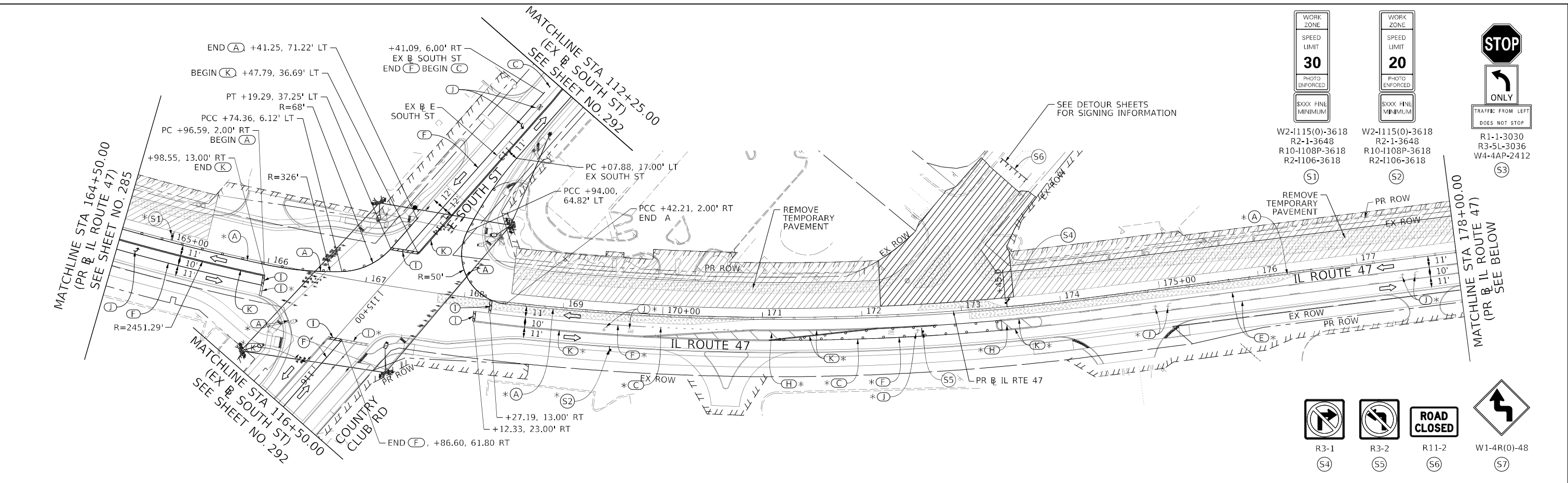
SUGGESTED STAGES OF CONSTRUCTION AND TRAFFIC CONTROL PLAN  
IL-47 - STAGE 2B

SCALE: 1" = 50' SHEET 4 OF 13 SHEETS STA. 141+00.00 TO STA. 164+50.00

F.A.P. RTE.	SECTION	COUNTY	TOTAL SHEETS	SHEET NO.
326	2024-1052-N,C,SW,FL	MCHENRY	941	285
				CONTRACT NO. 62X94

ILLINOIS FED. AID PROJECT

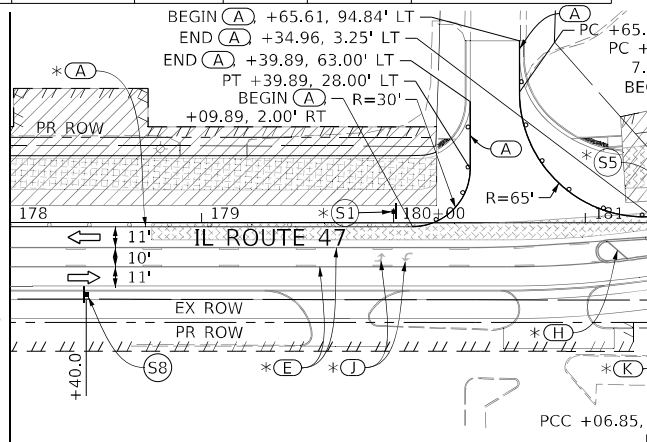
MODEL: Default  
FILE: \\miller-prod\workspace\pawlenko\lucy.com\AECOM\_DS21\_ILA\_20210101\Documents\60622011-IL-47\900-CAD\10\_CAD\03\_SHEETS\Civil\17-IL-47\Stage2B-05.dgn  
303 EAST WACKER DRIVE, SUITE 1400  
CHICAGO, IL 60601-5276  
PHONE: (312) 373-7700 FAX: (312) 373-6800



#### TRAFFIC CONTROL LAYOUT INFORMATION

POINT		STATION	OFFSET	LT/RT	BASELINE	
1	PC	183+47.92	72.52'	LT	ALL47-P2	
2	PT	183+05.69	33.95'	LT	ALL47-P2	
3	PC	182+86.93	8.65'	RT	ALL47-P2	BEGIN (B) (A)
4	PC	183+65.13	27.25'	RT	ALL47-P2	
5	PT	184+14.85	36.39'	RT	ALL47-P2	END (A)
6	PC	182+87.98	20.21'	RT	ALL47-P2	
7	PT/PC	183+17.42	73.51'	RT	ALL47-P2	

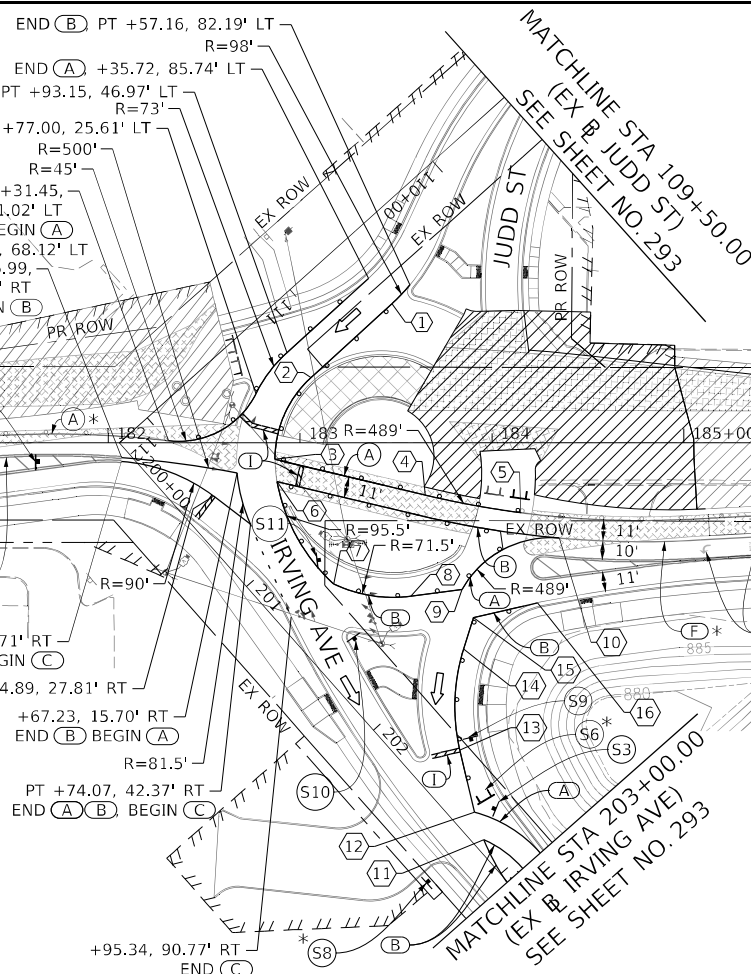
MATCHLINE STA 178+00.00  
(PR & IL ROUTE 47)  
SEE ABOVE



#### TRAFFIC CONTROL LAYOUT INFORMATION

POINT		STATION	OFFSET	LT/RT	BASELINE	
8	PT	183+57.66	80.00'	RT	ALL47-P2	
9	PC	183+84.40	76.53'	RT	ALL47-P2	END (B) BEGIN (A)
10	PT	184+35.10	49.66'	RT	ALL47-P2	END (A) (B)
11	PC	183+95.69	206.82'	RT	ALL47-P2	BEGIN (B)
12	PT	183+90.79	192.52'	RT	ALL47-P2	
13	PC	183+83.23	160.15'	RT	ALL47-P2	
14	PT	183+85.20	107.47'	RT	ALL47-P2	
15		183+90.30	91.21'	RT	ALL47-P2	END (A) BEGIN (B)
16		184+23.80	83.36'	RT	ALL47-P2	END (B)

POINT LOCATION



#### MOT LEGEND:

	WORK ZONE		TEMPORARY CONCRETE BARRIER
	TEMPORARY PAVEMENT		CONES, DRUMS OR BARRICADES
	TEMPORARY PAVEMENT INSTALLED IN PRIOR STAGES		ARROW BOARD
	BARRICADE TYPE III		SIGN
	DIRECTION OF TRAFFIC		TEMP PVT MK - PAINT
	IMPACT ATTENUATORS (FULLY REDIRECTIVE, NARROW), TEST LEVEL 2		PAVT MARK TAPE T3
			CLASS D PATCHES, SEE SCHEDULE FOR TYPES AND THICKNESS

#### NOTES:

- 1) ALL STATIONS AND OFFSETS ARE MEASURED FROM PR & IL ROUTE 47 UNLESS OTHERWISE NOTED.
- 2) FOR TEMPORARY PAVEMENT LAYOUT AND, DETAILS, SEE SHEETS 309 TO 330.

#### PROPOSED TEMP PAVEMENT MARKINGS AND TRAFFIC CONTROL DEVICES:

A LINE 4 (SOLID WHITE)	G LINE 8 (SOLID WHITE)	B REL TEMP CONC BARRIER ALONG LANE LINE OR @ 8:1 ON TAPERS UNLESS OTHERWISE NOTED
B LINE 4 (SOLID YELLOW)	H LINE 12 (WHITE CHEVRONS @ 45° OR DIAGONALS, 30' SPACING, YELLOW DIAGONALS IN PAINTED MEDIAN) (TYP)	C PINNING TEMPORARY CONCRETE BARRIER
C LINE 6 (2' DASH 6' SKIP, WHITE)	I LINE 24 (SOLID WHITE)	D IMPACT ATTENUATOR, TEMPORARY, TEST LEVEL 2
D LINE 4 (10' DASH 30' SKIP, WHITE)	J LETTERS AND SYMBOLS	E IMPACT ATTENUATOR, RELOCATE
E LINE 4 (10' DASH 30' SKIP, YELLOW AND SOLID YELLOW PAIRED @ 5 1/2 IN C-C)	K LINE 4 (DOUBLE YELLOW @ 11 IN C-C)	F EXISTING PAVEMENT MARKING
F LINE 6 (SOLID WHITE)	A TEMP CONC BARRIER ALONG LANE LINE OR @ 8:1 ON TAPERS UNLESS OTHERWISE NOTED	



USER NAME = muniza	DESIGNED - PHP	REVISED -
PLOT SCALE = 100.00' / in.	DRAWN - PHP	REVISED -
PLOT DATE = 2/11/2025	CHECKED - TJW	REVISED -
	DATE - 02/06/2025	REVISED -

STATE OF ILLINOIS  
DEPARTMENT OF TRANSPORTATION

SUGGESTED STAGES OF CONSTRUCTION AND TRAFFIC CONTROL PLAN  
IL-47 - STAGE 2B

SCALE: 1" = 50' SHEET 5 OF 13 SHEETS STA. 164+50.00 TO STA. 190+00.00

F.A.P. RTE.	SECTION	COUNTY	TOTAL SHEETS	SHEET NO.
326	2024-1052-N,C,SW,FL	MCHENRY	941	286
				CONTRACT NO. 62X94
ILLINOIS FED. AID PROJECT				



WORK ZONE

SPEED LIMIT

30

PHOTO ENFORCED

SXXX FINE MINIMUM



W20-I103(0)-36  
M6-4(0)-2115

S2



W20-I103(0)-36  
M6-1(0)-2115

S3

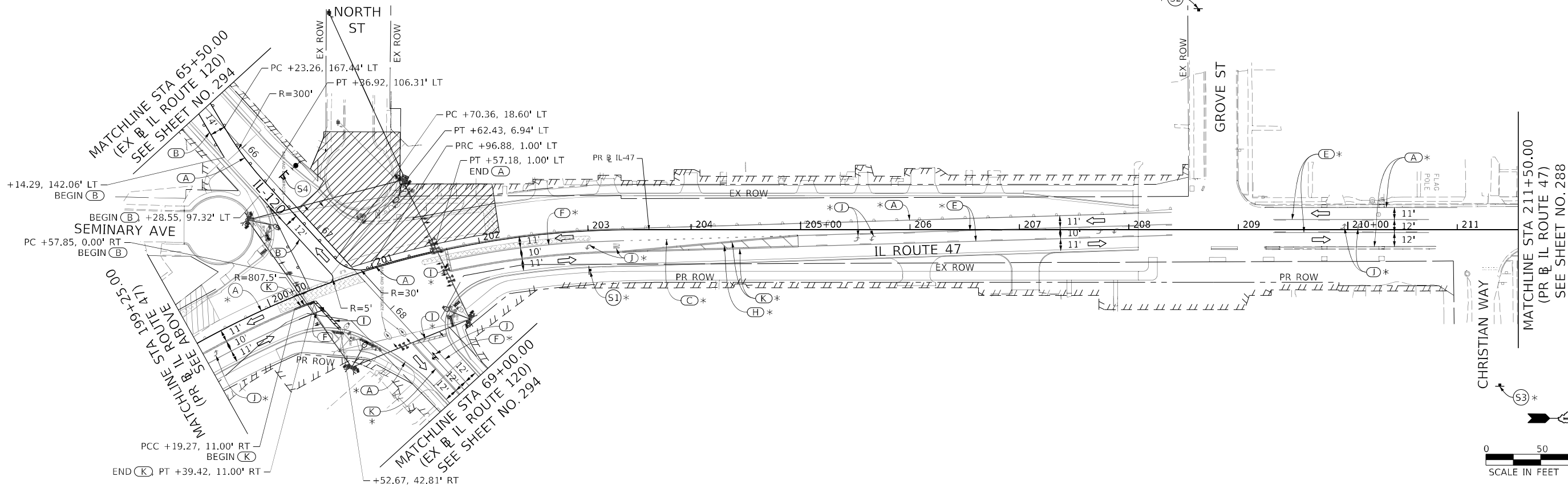
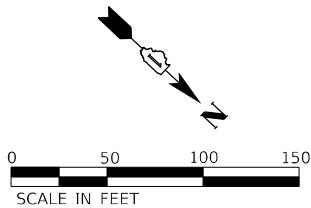
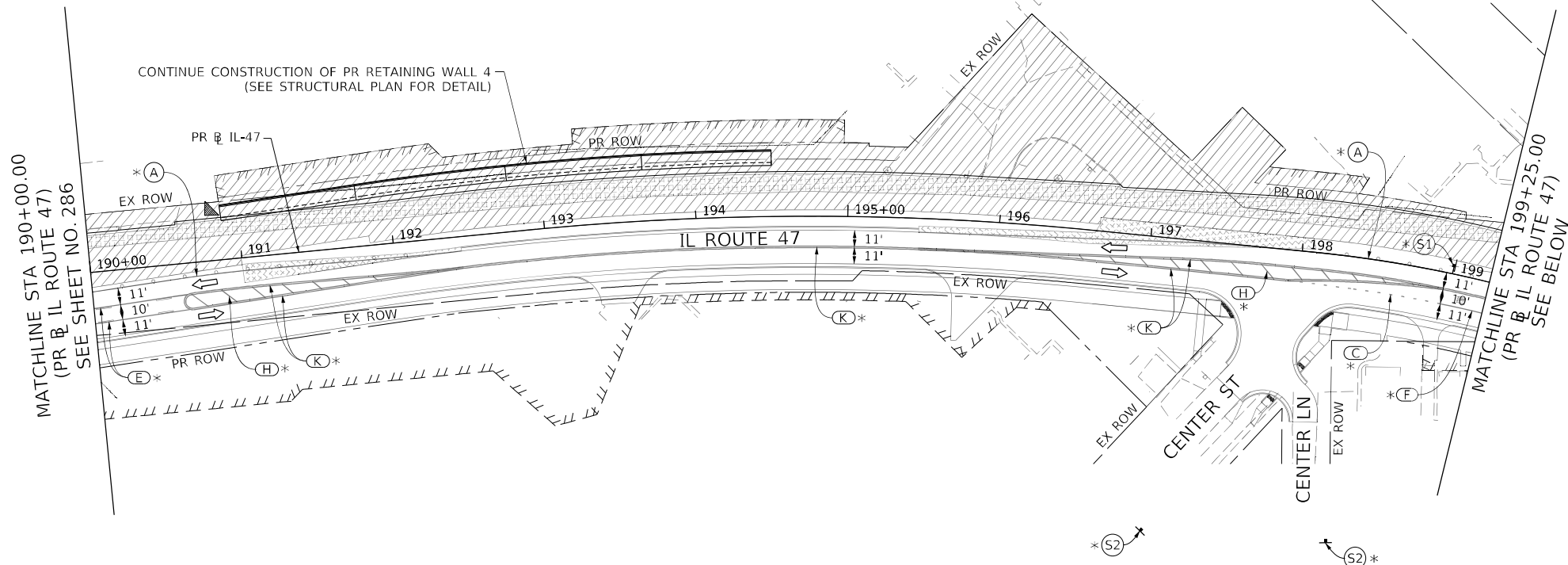
ROAD CLOSED

R11-2

S4

W2-I115(0)-3618  
R2-1-3648  
R10-I108P-3618  
R2-I106-3618

S1



MOT LEGEND:

- WORK ZONE
- TEMPORARY PAVEMENT
- TEMPORARY PAVEMENT INSTALLED IN PRIOR STAGES
- BARRICADE TYPE III
- DIRECTION OF TRAFFIC
- IMPACT ATTENUATORS (FULLY REDIRECTIVE, NARROW), TEST LEVEL 2

- TEMPORARY CONCRETE BARRIER CONES, DRUMS OR BARRICADES
- ARROW BOARD
- SIGN
- FROM PREVIOUS STAGE TO REMAIN
- TEMP PVT MK - PAINT
- PAVT MARK TAPE T3
- CLASS D PATCHES, SEE SCHEDULE FOR TYPES AND THICKNESS

NOTES:

- ALL STATIONS AND OFFSETS ARE MEASURED FROM PR IL ROUTE 47 UNLESS OTHERWISE NOTED.
- FOR TEMPORARY PAVEMENT LAYOUT AND, DETAILS, SEE SHEETS 309 TO 330.

PROPOSED TEMP PAVEMENT MARKINGS AND TRAFFIC CONTROL DEVICES:

- |   |  |   |
|---|--|---|
| A LINE 4 (SOLID WHITE)  | G LINE 8 (SOLID WHITE)   | B REL TEMP CONC BARRIER ALONG LANE LINE OR @ 8:1 ON TAPERS UNLESS OTHERWISE NOTED |
| B LINE 4 (SOLID YELLOW)   | H LINE 12 (WHITE CHEVRONS @ 45° OR DIAGONALS, 30' SPACING, YELLOW DIAGONALS IN PAINTED MEDIAN) (TYP) | C PINNING TEMPORARY CONCRETE BARRIER  |
| C LINE 6 (2' DASH 6' SKIP, WHITE)   | I LINE 24 (SOLID WHITE)  | D IMPACT ATTENUATOR, TEMPORARY, TEST LEVEL 2                                      |
| D LINE 4 (10' DASH 30' SKIP, WHITE)   | J LETTERS AND SYMBOLS  | E IMPACT ATTENUATOR, RELOCATE   |
| E LINE 4 (10' DASH 30' SKIP, YELLOW AND SOLID YELLOW PAIRED @ 5 1/2 IN C-C) | K LINE 4 (DOUBLE YELLOW @ 11 IN C-C)   | F EXISTING PAVEMENT MARKING   |
| F LINE 6 (SOLID WHITE)  | A TEMP CONC BARRIER ALONG LANE LINE OR @ 8:1 ON TAPERS UNLESS OTHERWISE NOTED                        |   |



USER NAME = muniza  
PLOT SCALE = 100.00' / in.  
PLOT DATE = 2/11/2025

DESIGNED - PHP  
DRAWN - PHP  
CHECKED - TJW  
DATE - 02/06/2025

REVISED -  
REVISED -  
REVISED -  
REVISED -

STATE OF ILLINOIS  
DEPARTMENT OF TRANSPORTATION

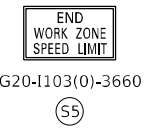
SUGGESTED STAGES OF CONSTRUCTION AND TRAFFIC CONTROL PLAN  
IL-47 - STAGE 2B

SCALE: 1" = 50' SHEET 6 OF 13 SHEETS STA. 190+00.00 TO STA. 211+50.00

F.A.P. RTE.	SECTION	COUNTY	TOTAL SHEETS	SHEET NO.
326	2024-1052-N,C,SW,FL	MCHENRY	941	287
				CONTRACT NO. 62X94

ILLINOIS FED. AID PROJECT

MODEL: Default  
FILE: W:\101612\_Planetree\paweb\lry.com\AECOM\_DS21\_ILA\_202101\Documents\606230211-IL-47\000-CAD\010\_CAD\03\_SHEETS\c:\id\160X17\sh-5\stage15-stage2b-07.dgn



**MOT LEGEND:**

- WORK ZONE
- TEMPORARY PAVEMENT
- TEMPORARY PAVEMENT INSTALLED IN PRIOR STAGES
- BARRICADE TYPE III
- DIRECTION OF TRAFFIC
- IMPACT ATTENUATORS (FULLY REDIRECTIVE, NARROW), TEST LEVEL 2

- TEMPORARY CONCRETE BARRIER
- CONES, DRUMS OR BARRICADES
- ARROW BOARD
- SIGN
- FROM PREVIOUS STAGE TO REMAIN
- TEMP PVT MK - PAINT
- PAVT MARK TAPE T3
- CLASS D PATCHES, SEE SCHEDULE FOR TYPES AND THICKNESS

**NOTES:**

- ALL STATIONS AND OFFSETS ARE MEASURED FROM PR IL ROUTE 47 UNLESS OTHERWISE NOTED.
- FOR TEMPORARY PAVEMENT LAYOUT AND, DETAILS, SEE SHEETS 309 TO 330.

**PROPOSED TEMP PAVEMENT MARKINGS AND TRAFFIC CONTROL DEVICES:**

- A LINE 4 (SOLID WHITE)
- B LINE 4 (SOLID YELLOW)
- C LINE 6 (2' DASH 6' SKIP, WHITE)
- D LINE 4 (10' DASH 30' SKIP, WHITE)
- E LINE 4 (10' DASH 30' SKIP, YELLOW AND SOLID YELLOW PAIRED @ 5' IN C-C)
- F LINE 6 (SOLID WHITE)
- G LINE 8 (SOLID WHITE)
- H LINE 12 (WHITE CHEVRONS @ 45° OR DIAGONALS, 30' SPACING, YELLOW DIAGONALS IN PAINTED MEDIAN) (TYP)
- I LINE 24 (SOLID WHITE)
- J LETTERS AND SYMBOLS
- K LINE 4 (DOUBLE YELLOW @ 11 IN C-C)
- A TEMP CONC BARRIER ALONG LANE LINE OR @ 8:1 ON TAPERS UNLESS OTHERWISE NOTED
- B REL TEMP CONC BARRIER ALONG LANE LINE OR @ 8:1 ON TAPERS UNLESS OTHERWISE NOTED
- C PINNING TEMPORARY CONCRETE BARRIER
- D IMPACT ATTENUATOR, TEMPORARY, TEST LEVEL 2
- E IMPACT ATTENUATOR, RELOCATE
- F EXISTING PAVEMENT MARKING



USER NAME	= muniza
PLOT SCALE	= 100,0000 ' / in.
PLOT DATE	= 2/11/2025

DESIGNED	-	REVISED	-
DRAWN	-	REVISED	-
CHECKED	-	REVISED	-
DATE	-	REVISED	-

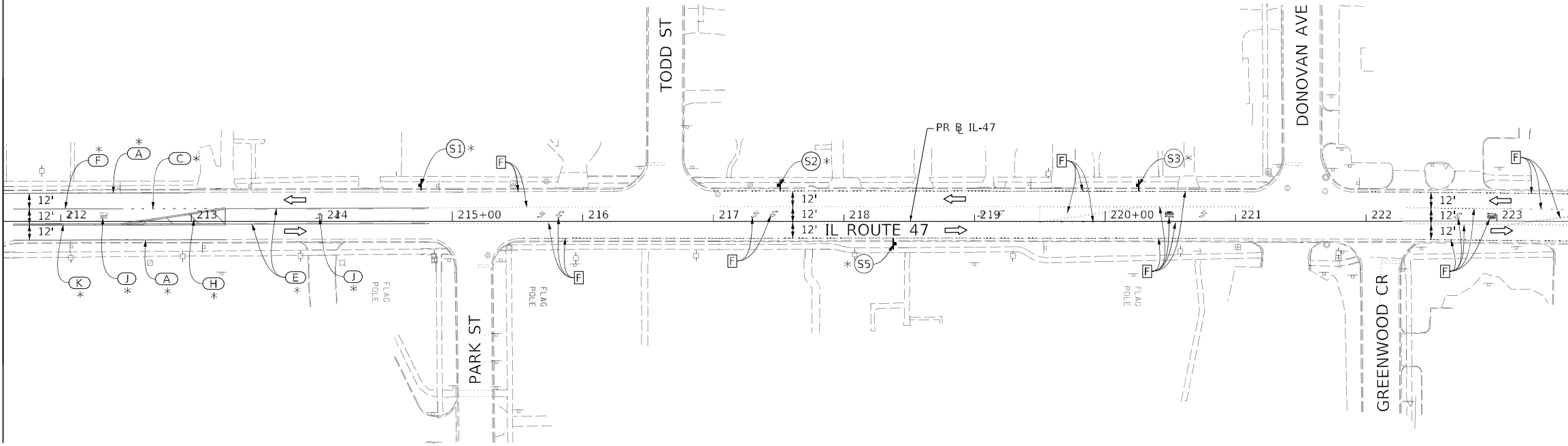
**STATE OF ILLINOIS  
DEPARTMENT OF TRANSPORTATION**

**SUGGESTED STAGES OF CONSTRUCTION AND TRAFFIC CONTROL PLAN  
IL-47 - STAGE 2B**

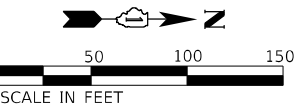
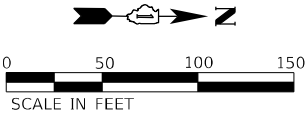
SCALE: 1" = 50'	SHEET 7 OF 13 SHEETS	STA. 211+50.00 TO STA. 235+50.00
-----------------	----------------------	----------------------------------

F.A.P. RTE.	SECTION	COUNTY	TOTAL SHEETS	SHEET NO.
326	2024-1052-N,C,SW,FL	MCHENRY	941	288
CONTRACT NO. 62X94				
ILLINOIS FED. AID PROJECT				

MATCHLINE STA 211+50.00  
(PR IL ROUTE 47)  
SEE SHEET NO. 287


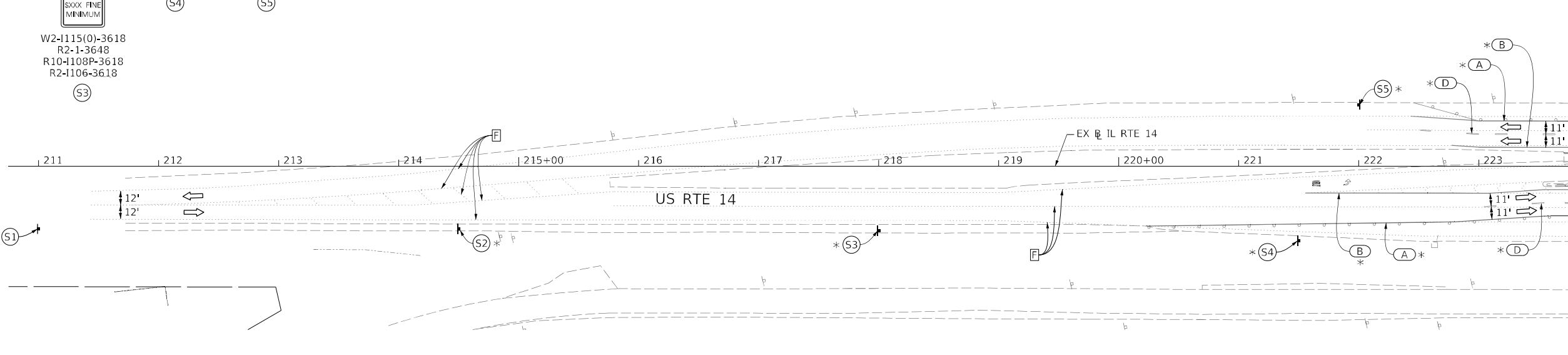
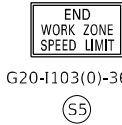



MATCHLINE STA 223+50.00  
(PR IL ROUTE 47)  
SEE BELOW





MODEL: Default  
FILE: W:\aecom\proj\paweb\proj\il\47\1000-CAD\10\_03\_SHEETS\c:\id\165X17\47-1000-Stage2B-03.dgn



**MOT LEGEND:**

- WORK ZONE
- TEMPORARY PAVEMENT
- TEMPORARY PAVEMENT INSTALLED IN PRIOR STAGES
- BARRICADE TYPE III
- DIRECTION OF TRAFFIC
- IMPACT ATTENUATORS (FULLY REDIRECTIVE, NARROW), TEST LEVEL 2

- TEMPORARY CONCRETE BARRIER CONES, DRUMS OR BARRICADES
- ARROW BOARD
- SIGN
- FROM PREVIOUS STAGE TO REMAIN
- TEMP PVT MK - PAINT
- PAVT MARK TAPE T3
- CLASS D PATCHES, SEE SCHEDULE FOR TYPES AND THICKNESS

**NOTES:**

- ALL STATIONS AND OFFSETS ARE MEASURED FROM PR @ IL ROUTE 47 UNLESS OTHERWISE NOTED.
- FOR TEMPORARY PAVEMENT LAYOUT AND, DETAILS, SEE SHEETS 309 TO 330.

**PROPOSED TEMP PAVEMENT MARKINGS AND TRAFFIC CONTROL DEVICES:**

- A LINE 4 (SOLID WHITE)
- B LINE 4 (SOLID YELLOW)
- C LINE 6 (2' DASH 6' SKIP, WHITE)
- D LINE 4 (10' DASH 30' SKIP, WHITE)
- E LINE 4 (10' DASH 30' SKIP, YELLOW AND SOLID YELLOW PAIRED @ 5' IN C-C)
- F LINE 6 (SOLID WHITE)
- G LINE 8 (SOLID WHITE)
- H LINE 12 (WHITE CHEVRONS @ 45° OR DIAGONALS, 30' SPACING, YELLOW DIAGONALS IN PAINTED MEDIAN) (TYP)
- I LINE 24 (SOLID WHITE)
- J LETTERS AND SYMBOLS
- K LINE 4 (DOUBLE YELLOW @ 11 IN C-C)
- A TEMP CONC BARRIER ALONG LANE LINE OR @ 8:1 ON TAPERS UNLESS OTHERWISE NOTED
- B REL TEMP CONC BARRIER ALONG LANE LINE OR @ 8:1 ON TAPERS UNLESS OTHERWISE NOTED
- C PINNING TEMPORARY CONCRETE BARRIER
- D IMPACT ATTENUATOR, TEMPORARY, TEST LEVEL 2
- E IMPACT ATTENUATOR, RELOCATE
- F EXISTING PAVEMENT MARKING



USER NAME	= muniza
PLOT SCALE	= 100,0000 ' / in.
PLOT DATE	= 2/11/2025

DESIGNED	- PHP	REVISED	-
DRAWN	- PHP	REVISED	-
CHECKED	- TJW	REVISED	-
DATE	- 02/06/2025	REVISED	-

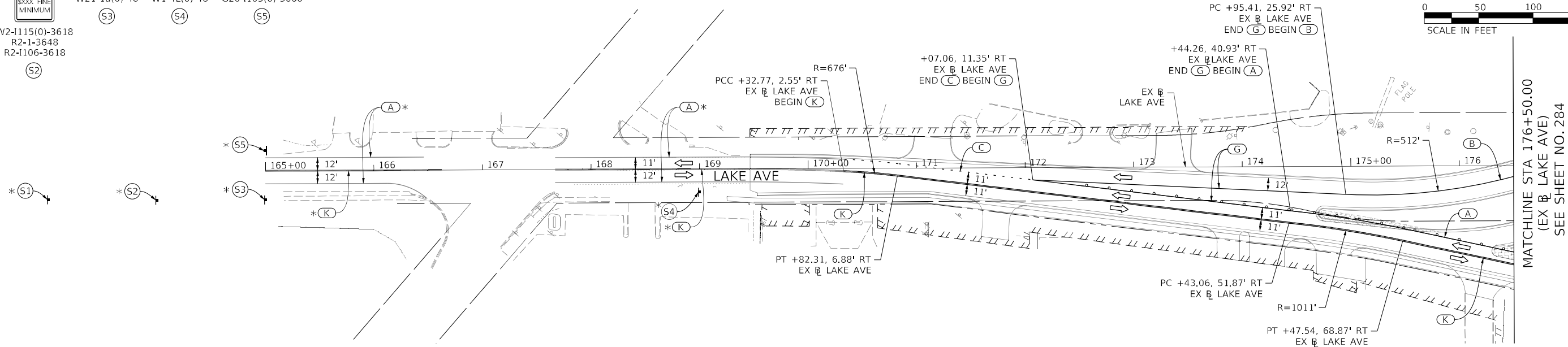
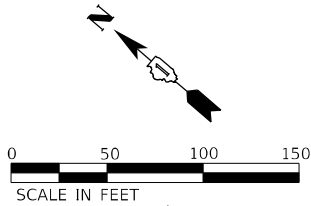
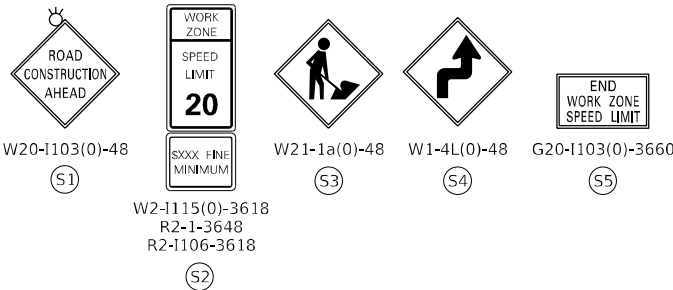
STATE OF ILLINOIS  
DEPARTMENT OF TRANSPORTATION

SUGGESTED STAGES OF CONSTRUCTION AND TRAFFIC CONTROL PLAN  
IL-47 - STAGE 2B

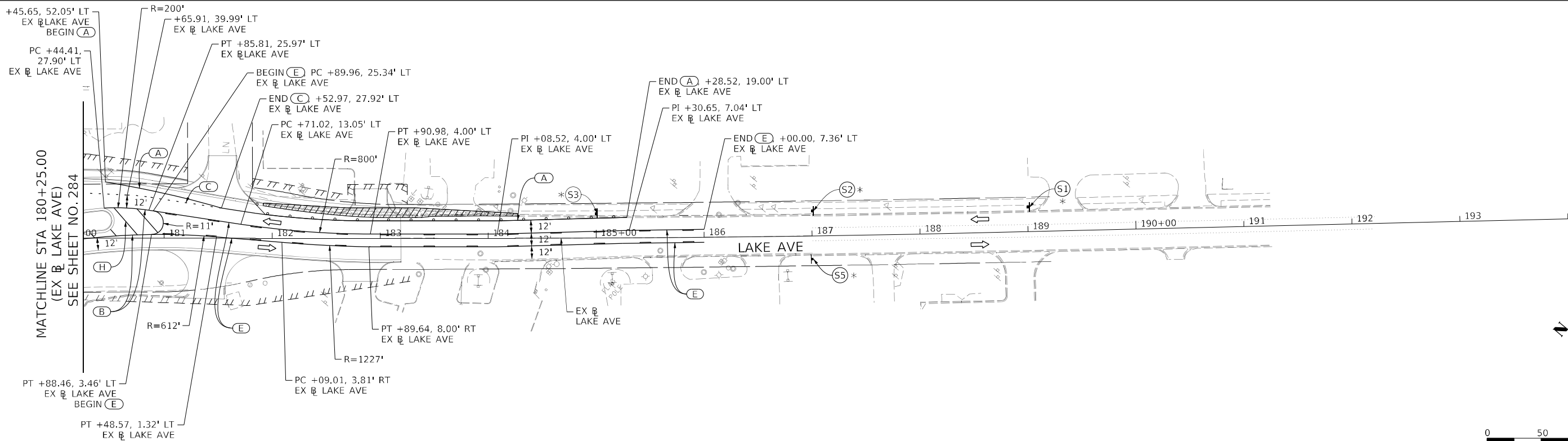
SCALE: 1" = 50' SHEET 8 OF 13 SHEETS STA. 89+50.00 TO STA. 116+50.00

F.A.P. RTE.	SECTION	COUNTY	TOTAL SHEETS	SHEET NO.
326	2024-1052-N,C,SW,FL	MCHENRY	941	289
CONTRACT NO. 62X94				
ILLINOIS FED. AID PROJECT				





MATCHLINE STA 176+50.00  
(EX L LAKE AVE)  
SEE SHEET NO. 284



**MOT LEGEND:**

- WORK ZONE
- TEMPORARY PAVEMENT
- TEMPORARY PAVEMENT INSTALLED IN PRIOR STAGES
- BARRICADE TYPE III
- DIRECTION OF TRAFFIC
- IMPACT ATTENUATORS (FULLY REDIRECTIVE, NARROW), TEST LEVEL 2

- TEMPORARY CONCRETE BARRIER CONES, DRUMS OR BARRICADES
- ARROW BOARD
- SIGN
- FROM PREVIOUS STAGE TO REMAIN
- TEMP PVT MK - PAINT
- PAVT MARK TAPE T3
- CLASS D PATCHES, SEE SCHEDULE FOR TYPES AND THICKNESS

**NOTES:**

- ALL STATIONS AND OFFSETS ARE MEASURED FROM PR L IL ROUTE 47 UNLESS OTHERWISE NOTED.
- FOR TEMPORARY PAVEMENT LAYOUT AND, DETAILS, SEE SHEETS 309 TO 330.

**PROPOSED TEMP PAVEMENT MARKINGS AND TRAFFIC CONTROL DEVICES:**

- A LINE 4 (SOLID WHITE)
- B LINE 4 (SOLID YELLOW)
- C LINE 6 (2' DASH 6' SKIP, WHITE)
- D LINE 4 (10' DASH 30' SKIP, WHITE)
- E LINE 4 (10' DASH 30' SKIP, YELLOW AND SOLID YELLOW PAIRED @ 5' IN C-C)
- F LINE 6 (SOLID WHITE)
- G LINE 8 (SOLID WHITE)
- H LINE 12 (WHITE CHEVRONS @ 45° OR DIAGONALS, 30' SPACING, YELLOW DIAGONALS IN PAINTED MEDIAN) (TYP)
- I LINE 24 (SOLID WHITE)
- J LETTERS AND SYMBOLS
- K LINE 4 (DOUBLE YELLOW @ 11 IN C-C)
- A TEMP CONC BARRIER ALONG LANE LINE OR @ 8:1 ON TAPERS UNLESS OTHERWISE NOTED
- B REL TEMP CONC BARRIER ALONG LANE LINE OR @ 8:1 ON TAPERS UNLESS OTHERWISE NOTED
- C PINNING TEMPORARY CONCRETE BARRIER
- D IMPACT ATTENUATOR, TEMPORARY, TEST LEVEL 2
- E IMPACT ATTENUATOR, RELOCATE
- F EXISTING PAVEMENT MARKING



USER NAME = muniza  
PLOT SCALE = 100.00' / in.  
PLOT DATE = 2/11/2025

DESIGNED -	PHP	REVISED -	
DRAWN -	PHP	REVISED -	
CHECKED -	TJW	REVISED -	
DATE -	02/06/2025	REVISED -	

STATE OF ILLINOIS  
DEPARTMENT OF TRANSPORTATION

SUGGESTED STAGES OF CONSTRUCTION AND TRAFFIC CONTROL PLAN  
LAKE AVE - STAGE 2B

SCALE: 1" = 50' SHEET 10 OF 13 SHEETS STA. TO STA. 194+00.00

F.A.P. RTE.	SECTION	COUNTY	TOTAL SHEETS	SHEET NO.
326	2024-1052-N,C,SW,FL	MCHENRY	941	291
CONTRACT NO. 62X94				

ILLINOIS FED. AID PROJECT



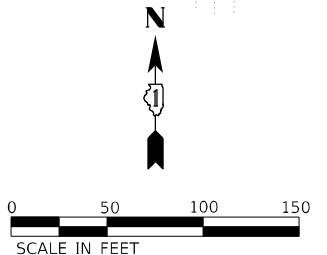
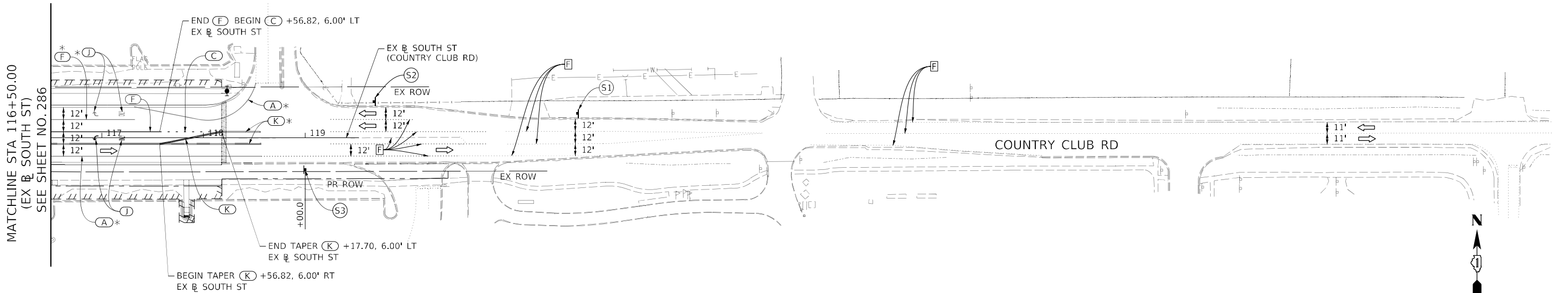
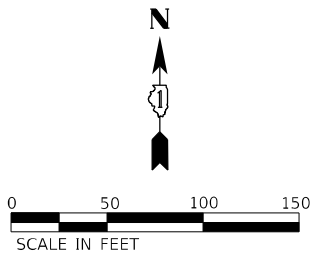
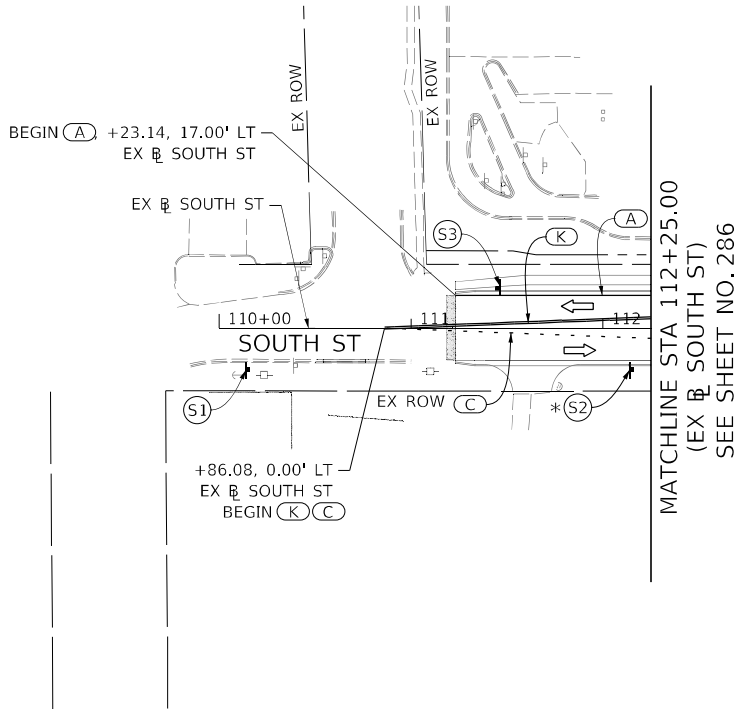
W20-1103(0)-36  
M6-4(0)-2115  
(S1)



W2-1115(0)-3618  
R2-1-3648  
R2-1106-3618  
(S2)



G20-1103(0)-3660  
(S3)



#### MOT LEGEND:

- WORK ZONE
- TEMPORARY PAVEMENT
- TEMPORARY PAVEMENT INSTALLED IN PRIOR STAGES
- BARRICADE TYPE III
- DIRECTION OF TRAFFIC
- IMPACT ATTENUATORS (FULLY REDIRECTIVE, NARROW), TEST LEVEL 2

- TEMPORARY CONCRETE BARRIER
- CONES, DRUMS OR BARRICADES
- ARROW BOARD
- SIGN
- FROM PREVIOUS STAGE TO REMAIN
- TEMP PVT MK - PAINT
- PAVT MARK TAPE T3
- CLASS D PATCHES, SEE SCHEDULE FOR TYPES AND THICKNESS

#### NOTES:

- ALL STATIONS AND OFFSETS ARE MEASURED FROM PR BL IL ROUTE 47 UNLESS OTHERWISE NOTED.
- FOR TEMPORARY PAVEMENT LAYOUT AND, DETAILS, SEE SHEETS 309 TO 330.

#### PROPOSED TEMP PAVEMENT MARKINGS AND TRAFFIC CONTROL DEVICES:

- LINE 4 (SOLID WHITE)
- LINE 4 (SOLID YELLOW)
- LINE 6 (2' DASH 6' SKIP, WHITE)
- LINE 4 (10' DASH 30' SKIP, WHITE)
- LINE 4 (10' DASH 30' SKIP, YELLOW AND SOLID YELLOW PAIRED @ 5' IN C-C)
- LINE 6 (SOLID WHITE)
- LINE 8 (SOLID WHITE)
- LINE 12 (WHITE CHEVRONS @ 45° OR DIAGONALS, 30' SPACING, YELLOW DIAGONALS IN PAINTED MEDIAN) (TYP)
- LINE 24 (SOLID WHITE)
- LETTERS AND SYMBOLS
- LINE 4 (DOUBLE YELLOW @ 11 IN C-C)
- TEMP CONC BARRIER ALONG LANE LINE OR @ 8:1 ON TAPERS UNLESS OTHERWISE NOTED
- REL TEMP CONC BARRIER ALONG LANE LINE OR @ 8:1 ON TAPERS UNLESS OTHERWISE NOTED
- PINNING TEMPORARY CONCRETE BARRIER
- IMPACT ATTENUATOR, TEMPORARY, TEST LEVEL 2
- IMPACT ATTENUATOR, RELOCATE
- EXISTING PAVEMENT MARKING



USER NAME = muniza  
PLOT SCALE = 100,000' / in.  
PLOT DATE = 2/11/2025

DESIGNED - PHP  
DRAWN - PHP  
CHECKED - TJW  
DATE - 02/06/2025

REVISED -  
REVISED -  
REVISED -  
REVISED -

STATE OF ILLINOIS  
DEPARTMENT OF TRANSPORTATION

SUGGESTED STAGES OF CONSTRUCTION AND TRAFFIC CONTROL PLAN  
SOUTH STREET - STAGE 2B

SCALE: 1" = 50' SHEET 11 OF 13 SHEETS STA. 110+00 TO STA. 131+25.00

F.A.P. RTE.	SECTION	COUNTY	TOTAL SHEETS	SHEET NO.
326	2024-1052-N,C,SW,FL	MCHENRY	941	292
				CONTRACT NO. 62X94

ILLINOIS FED. AID PROJECT

ROAD  
CONSTRUCTION  
AHEAD

W20-1103(0)-48

S1

WORK  
ZONE

SPEED  
LIMIT

20

SXXX FINE  
MINIMUM

S2

ROAD  
CLOSED  
AHEAD

W20-3(0)-48

S3

W1-4L(0)-48

S4

END  
WORK ZONE  
SPEED LIMIT

G20-1103(0)-3660

S5

W2-1115(0)-3618  
R2-1-3648  
R2-1106-3618

MOT LEGEND:

- WORK ZONE
- TEMPORARY PAVEMENT
- TEMPORARY PAVEMENT INSTALLED IN PRIOR STAGES
- BARRICADE TYPE III
- DIRECTION OF TRAFFIC
- IMPACT ATTENUATORS (FULLY REDIRECTIVE, NARROW), TEST LEVEL 2

- TEMPORARY CONCRETE BARRIER
- CONES, DRUMS OR BARRICADES
- ARROW BOARD
- SIGN
- FROM PREVIOUS STAGE TO REMAIN
- TEMP PVT MK - PAINT
- PAVT MARK TAPE T3
- CLASS D PATCHES, SEE SCHEDULE FOR TYPES AND THICKNESS

NOTES:

- ALL STATIONS AND OFFSETS ARE MEASURED FROM PR IL ROUTE 47 UNLESS OTHERWISE NOTED.
- FOR TEMPORARY PAVEMENT LAYOUT AND, DETAILS, SEE SHEETS 309 TO 330.

PROPOSED TEMP PAVEMENT MARKINGS AND TRAFFIC CONTROL DEVICES:

A LINE 4 (SOLID WHITE)	G LINE 8 (SOLID WHITE)	B REL TEMP CONC BARRIER ALONG LANE LINE OR @ 8:1 ON TAPERS UNLESS OTHERWISE NOTED
B LINE 4 (SOLID YELLOW)	H LINE 12 (WHITE CHEVRONS @ 45° OR DIAGONALS, 30' SPACING, YELLOW DIAGONALS IN PAINTED MEDIAN) (TYP)	C PINNING TEMPORARY CONCRETE BARRIER
C LINE 6 (2' DASH 6' SKIP, WHITE)	I LINE 24 (SOLID WHITE)	D IMPACT ATTENUATOR, TEMPORARY, TEST LEVEL 2
D LINE 4 (10' DASH 30' SKIP, WHITE)	J LETTERS AND SYMBOLS	E IMPACT ATTENUATOR, RELOCATE
E LINE 4 (10' DASH 30' SKIP, YELLOW AND SOLID YELLOW PAIRED @ 5' IN C-C)	K LINE 4 (DOUBLE YELLOW @ 11 IN C-C)	F EXISTING PAVEMENT MARKING
F LINE 6 (SOLID WHITE)	A TEMP CONC BARRIER ALONG LANE LINE OR @ 8:1 ON TAPERS UNLESS OTHERWISE NOTED	

USER NAME	= muniza
PLOT SCALE	= 100.00 ' / in.
PLOT DATE	= 2/11/2025

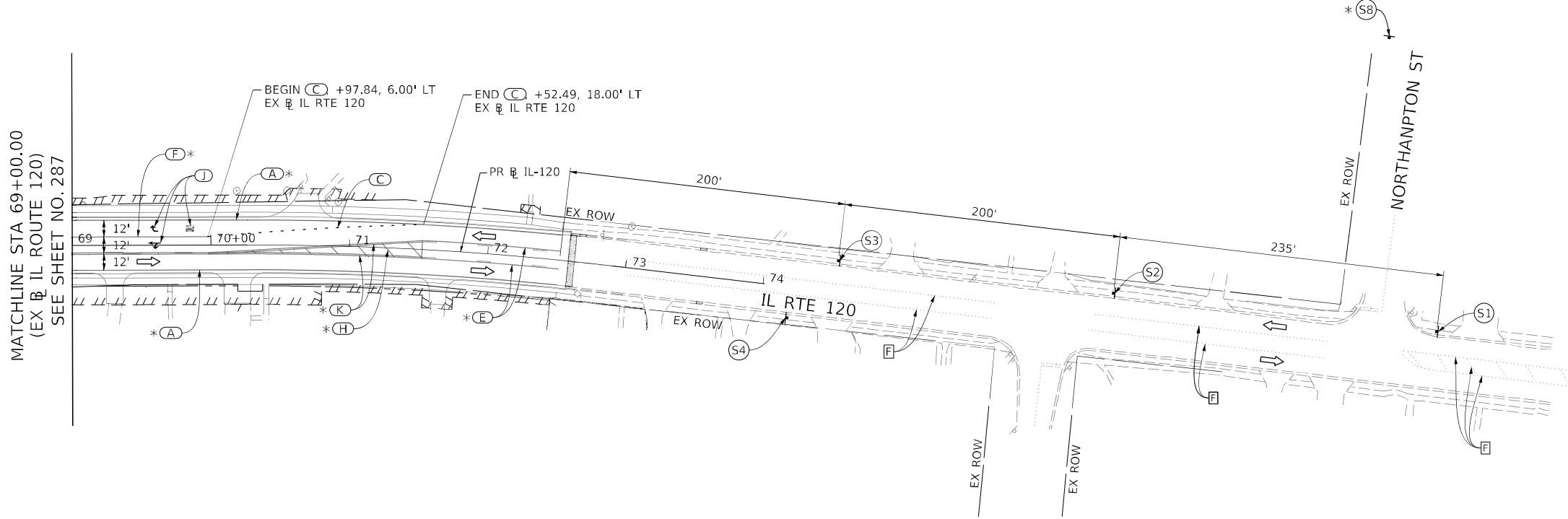
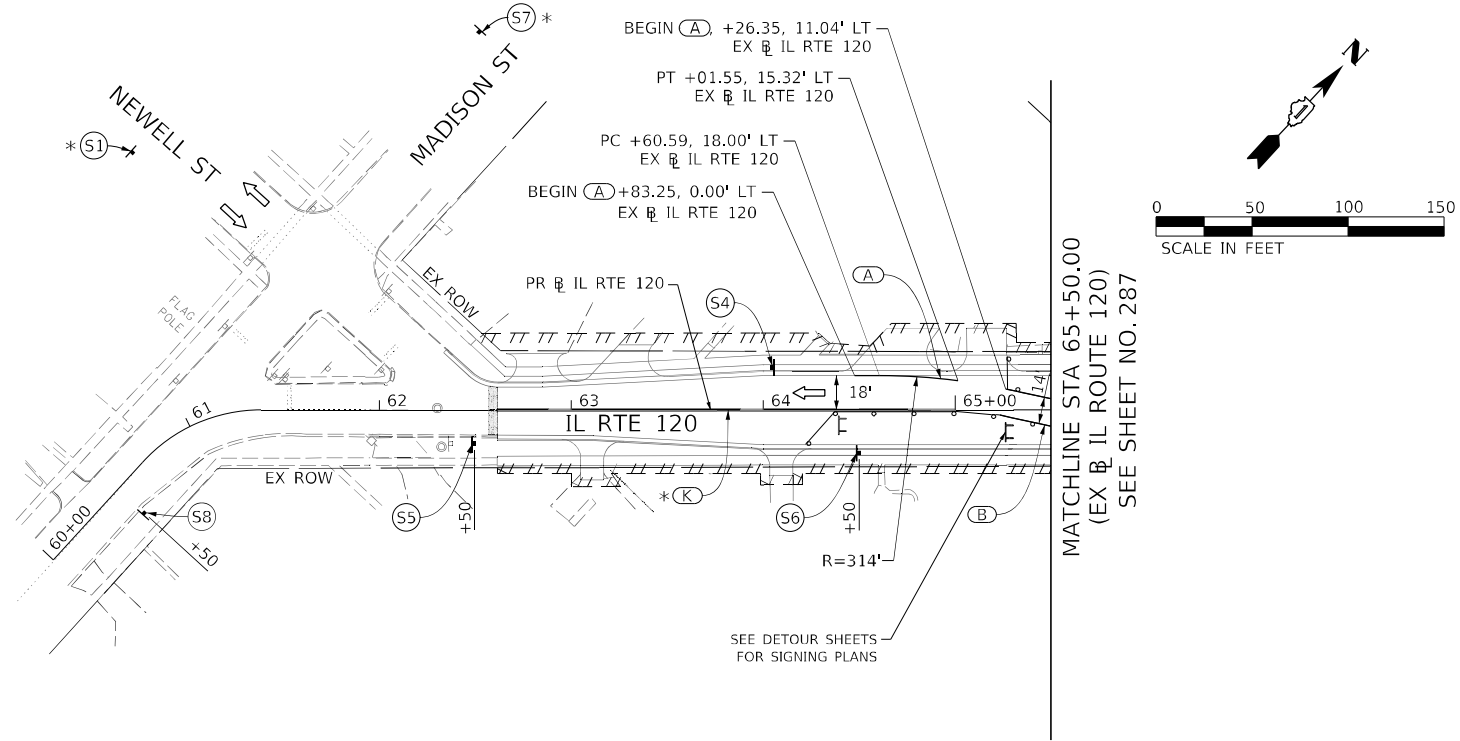
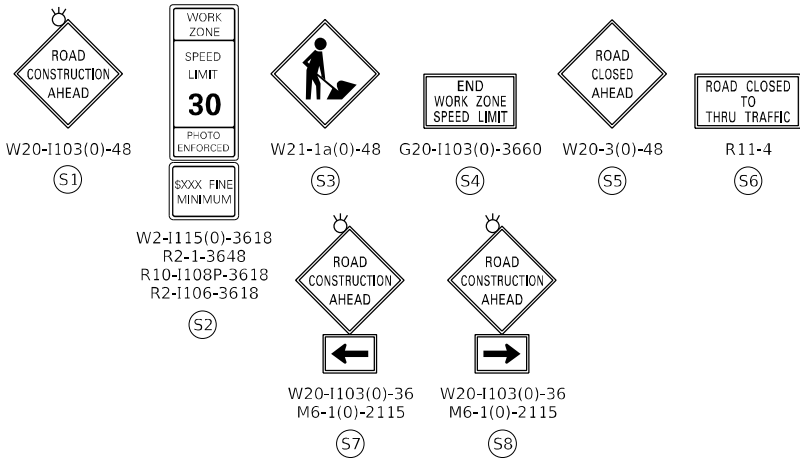
DESIGNED	-	PHP	REVISED	-
DRAWN	-	PHP	REVISED	-
CHECKED	-	TJW	REVISED	-
DATE	-	02/06/2025	REVISED	-

STATE OF ILLINOIS  
DEPARTMENT OF TRANSPORTATION

SUGGESTED STAGES OF CONSTRUCTION AND TRAFFIC CONTROL PLAN  
JUDD ST AND IRVING AVE – STAGE 2B

SCALE: 1" = 50' SHEET 12 OF 13 SHEETS STA. TO STA.

F.A.P. RTE.	SECTION	COUNTY	TOTAL SHEETS	SHEET NO.
326	2024-1052-N,C,SW,FL	MCHENRY	941	293
CONTRACT NO. 62X94				
ILLINOIS FED. AID PROJECT				



**MOT LEGEND:**

	WORK ZONE		TEMPORARY CONCRETE BARRIER
	TEMPORARY PAVEMENT		CONES, DRUMS OR BARRICADES
	TEMPORARY PAVEMENT INSTALLED IN PRIOR STAGES		ARROW BOARD
	BARRICADE TYPE III		SIGN
	DIRECTION OF TRAFFIC		FROM PREVIOUS STAGE TO REMAIN
	IMPACT ATTENUATORS (FULLY REDIRECTIVE, NARROW), TEST LEVEL 2		TEMP PVT MK - PAINT
			PAVT MARK TAPE T3
			CLASS D PATCHES, SEE SCHEDULE FOR TYPES AND THICKNESS

**NOTES:**

1) ALL STATIONS AND OFFSETS ARE MEASURED FROM PR IL ROUTE 47 UNLESS OTHERWISE NOTED.

2) FOR TEMPORARY PAVEMENT LAYOUT AND, DETAILS, SEE SHEETS 309 TO 330.

**PROPOSED TEMP PAVEMENT MARKINGS AND TRAFFIC CONTROL DEVICES:**

A LINE 4 (SOLID WHITE)	G LINE 8 (SOLID WHITE)	B REL TEMP CONC BARRIER ALONG LANE LINE OR @ 8:1 ON TAPERS UNLESS OTHERWISE NOTED
B LINE 4 (SOLID YELLOW)	H LINE 12 (WHITE CHEVRONS @ 45° OR DIAGONALS, 30' SPACING, YELLOW DIAGONALS IN PAINTED MEDIAN) (TYP)	C PINNING TEMPORARY CONCRETE BARRIER
C LINE 6 (2' DASH 6' SKIP, WHITE)	I LINE 24 (SOLID WHITE)	D IMPACT ATTENUATOR, TEMPORARY, TEST LEVEL 2
D LINE 4 (10' DASH 30' SKIP, WHITE)	J LETTERS AND SYMBOLS	E IMPACT ATTENUATOR, RELOCATE
E LINE 4 (10' DASH 30' SKIP, YELLOW AND SOLID YELLOW PAIRED @ 5 1/2 IN C-C)	K LINE 4 (DOUBLE YELLOW @ 11 IN C-C)	F EXISTING PAVEMENT MARKING
F LINE 6 (SOLID WHITE)	A TEMP CONC BARRIER ALONG LANE LINE OR @ 8:1 ON TAPERS UNLESS OTHERWISE NOTED	

**STATE OF ILLINOIS**  
**DEPARTMENT OF TRANSPORTATION**

**SUGGESSTED STAGES OF CONSTRUCTION AND TRAFFIC CONTROL PLAN**  
**IL ROUTE 120 – STAGE 2B**

SCALE: 1" = 50'    SHEET 13 OF 13 SHEETS    STA.    TO STA.

USER NAME	= muniza	DESIGNED	- PHP	REVISED	-
PLOT SCALE	= 100,0000 ' / in.	DRAWN	- PHP	REVISED	-
PLOT DATE	= 2/11/2025	CHECKED	- TJW	REVISED	-
		DATE	- 02/06/2025	REVISED	-

F.A.P. RTE.	SECTION	COUNTY	TOTAL SHEETS	SHEET NO.
326	2024-1052-N,C,SW,FL	MCHENRY	941	294

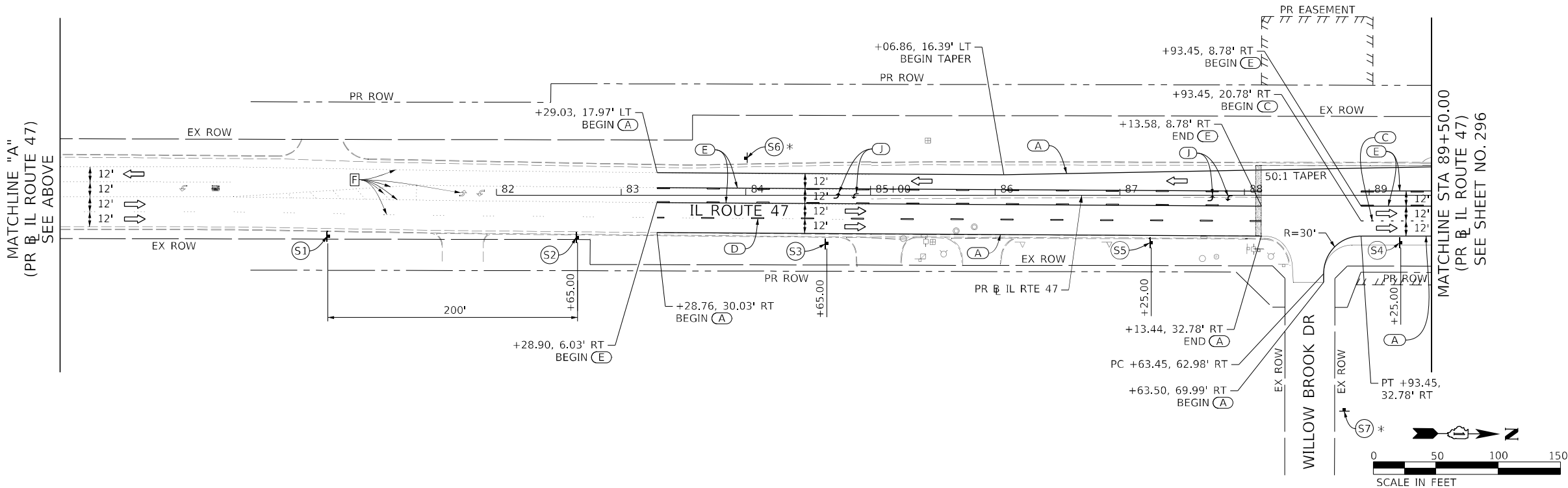
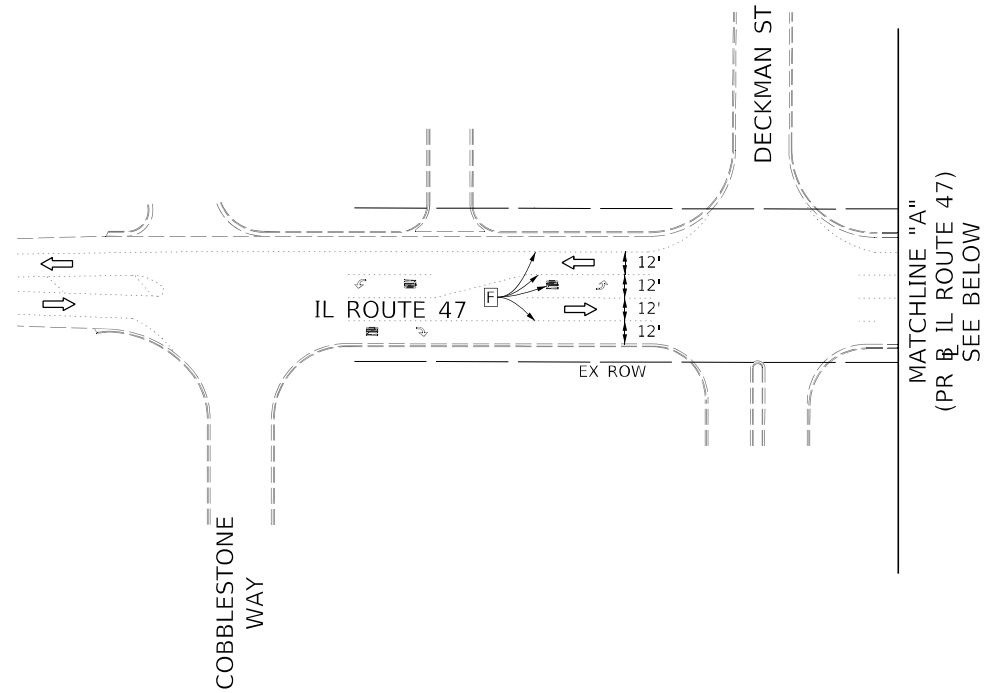
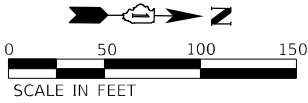
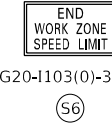
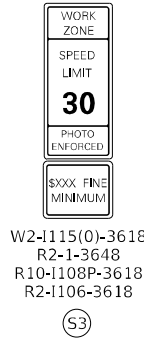

ILLINOIS    FED. AID PROJECT

MODEL: Default  
FILE: \\miller-prod\workspace\pawson\lry.com\AECOM\_DS21\_ILA\_2025\Documents\60622011-IL-47100-CAD\010\_CAD\03\_SHEETS\cctid\160X17-11-5-Stage2B-13.dgn



303 EAST WACKER DRIVE, SUITE 1400  
CHICAGO, IL 60601-5276  
PHONE: (312) 373-7700 FAX: (312) 373-6800

MODEL: Default  
FILE: \\miller-prod\workspace\pawson\lry.com\AECOM\_DS21\_ILA\_2021\Documents\60622011-IL-47\000-CAD\010\_CAD\03\_SHEETS\cch\017-IL-47-Stage3-01.dgn



#### MOT LEGEND:

- WORK ZONE
- TEMPORARY PAVEMENT
- TEMPORARY PAVEMENT INSTALLED IN PRIOR STAGES
- BARRICADE TYPE III
- DIRECTION OF TRAFFIC
- IMPACT ATTENUATORS (FULLY REDIRECTIVE, NARROW), TEST LEVEL 2

- TEMPORARY CONCRETE BARRIER CONES, DRUMS OR BARRICADES
- ARROW BOARD
- SIGN
- FROM PREVIOUS STAGE TO REMAIN
- TEMP PVT MK - PAINT
- PAVT MARK TAPE T3
- CLASS D PATCHES, SEE SCHEDULE FOR TYPES AND THICKNESS

#### NOTES:

- ALL STATIONS AND OFFSETS ARE MEASURED FROM PR IL ROUTE 47 UNLESS OTHERWISE NOTED.
- FOR TEMPORARY PAVEMENT LAYOUT AND, DETAILS, SEE SHEETS 309 TO 330.

#### PROPOSED TEMP PAVEMENT MARKINGS AND TRAFFIC CONTROL DEVICES:

- A LINE 4 (SOLID WHITE)
- B LINE 4 (SOLID YELLOW)
- C LINE 6 (2' DASH 6' SKIP, WHITE)
- D LINE 4 (10' DASH 30' SKIP, WHITE)
- E LINE 4 (10' DASH 30' SKIP, YELLOW AND SOLID YELLOW PAIRED @ 5' IN C-C)
- F LINE 6 (SOLID WHITE)
- G LINE 8 (SOLID WHITE)
- H LINE 12 (WHITE CHEVRONS @ 45° OR DIAGONALS, 30' SPACING, YELLOW DIAGONALS IN PAINTED MEDIAN) (TYP)
- I LINE 24 (SOLID WHITE)
- J LETTERS AND SYMBOLS
- K LINE 4 (DOUBLE YELLOW @ 11 IN C-C)
- A TEMP CONC BARRIER ALONG LANE LINE OR @ 8:1 ON TAPERS UNLESS OTHERWISE NOTED
- B REL TEMP CONC BARRIER ALONG LANE LINE OR @ 8:1 ON TAPERS UNLESS OTHERWISE NOTED
- C PINNING TEMPORARY CONCRETE BARRIER
- D IMPACT ATTENUATOR, TEMPORARY, TEST LEVEL 2
- E IMPACT ATTENUATOR, RELOCATE
- F EXISTING PAVEMENT MARKING



USER NAME = muniza  
PLOT SCALE = 100,000' / in.  
PLOT DATE = 2/11/2025

DESIGNED - PHP  
DRAWN - PHP  
CHECKED - TJW  
DATE - 02/06/2025

REVISED -  
REVISED -  
REVISED -  
REVISED -

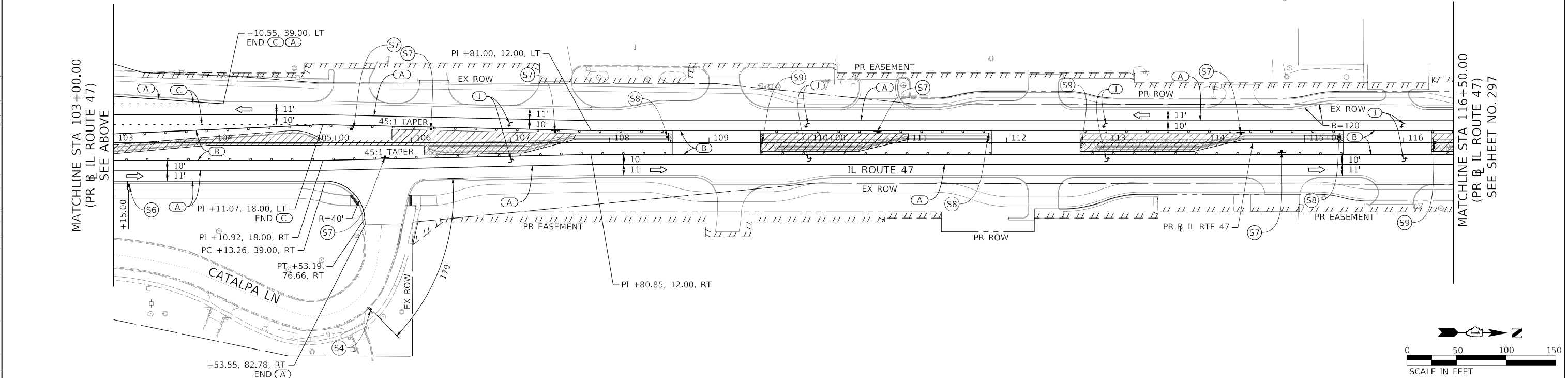
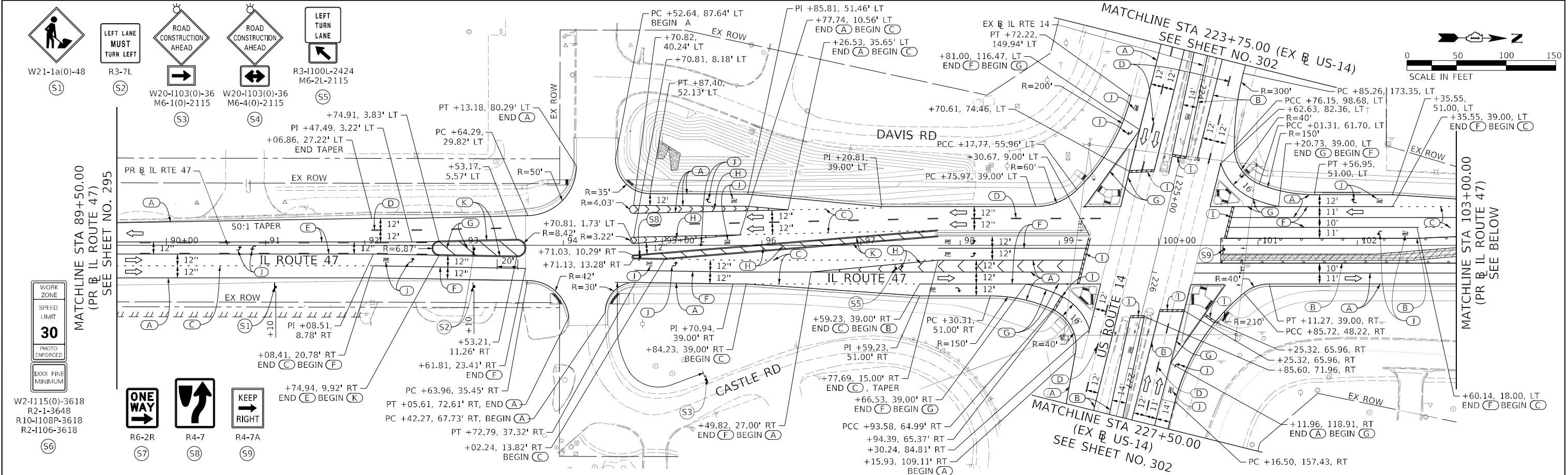
STATE OF ILLINOIS  
DEPARTMENT OF TRANSPORTATION

SUGGESTED STAGES OF CONSTRUCTION AND TRAFFIC CONTROL PLAN  
IL-47 - STAGE 3

SCALE: 1" = 50' SHEET 1 OF 13 SHEETS STA. TO STA. 89+50.00

F.A.P. RTE. SECTION COUNTY TOTAL SHEETS SHEET NO.  
326 2024-1052-N,C,SW,FL MCHENRY 941 295  
CONTRACT NO. 62X94  
ILLINOIS FED. AID PROJECT





**MOT LEGEND:**

- WORK ZONE
- TEMPORARY PAVEMENT
- TEMPORARY PAVEMENT INSTALLED IN PRIOR STAGES
- BARRICADE TYPE III
- DIRECTION OF TRAFFIC
- IMPACT ATTENUATORS (FULLY REDIRECTIVE, NARROW), TEST LEVEL 2

- TEMPORARY CONCRETE BARRIER CONES, DRUMS OR BARRICADES
- ARROW BOARD
- SIGN
- FROM PREVIOUS STAGE TO REMAIN
- TEMP PVT MK - PAINT
- PAVT MARK TAPE T3
- CLASS D PATCHES, SEE SCHEDULE FOR TYPES AND THICKNESS

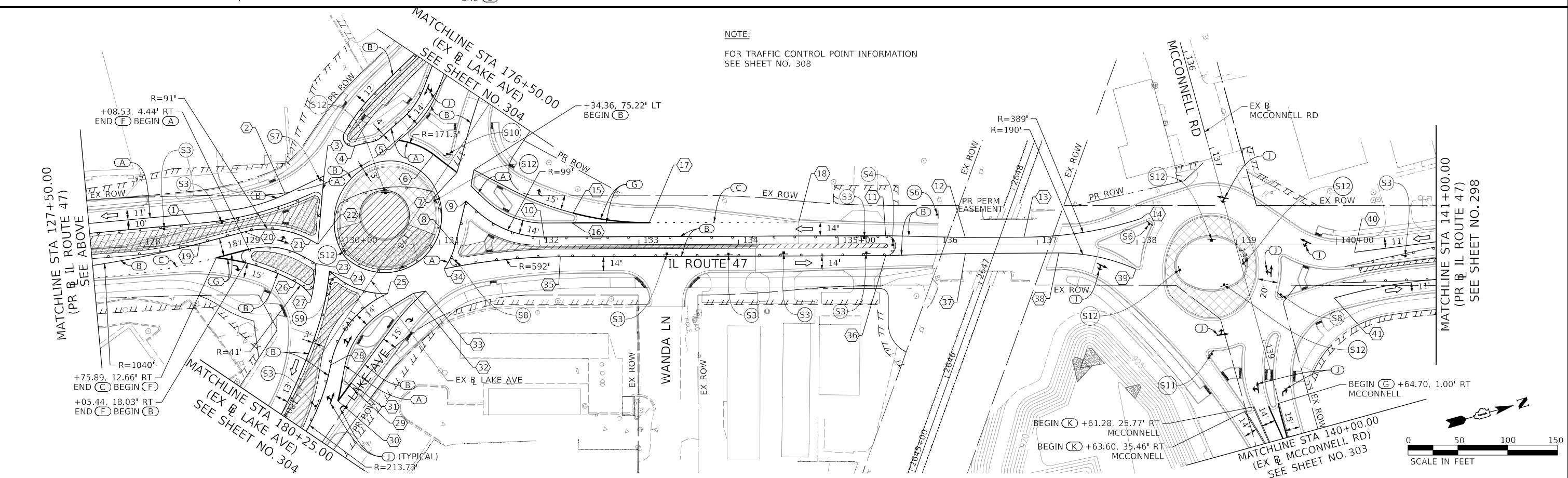
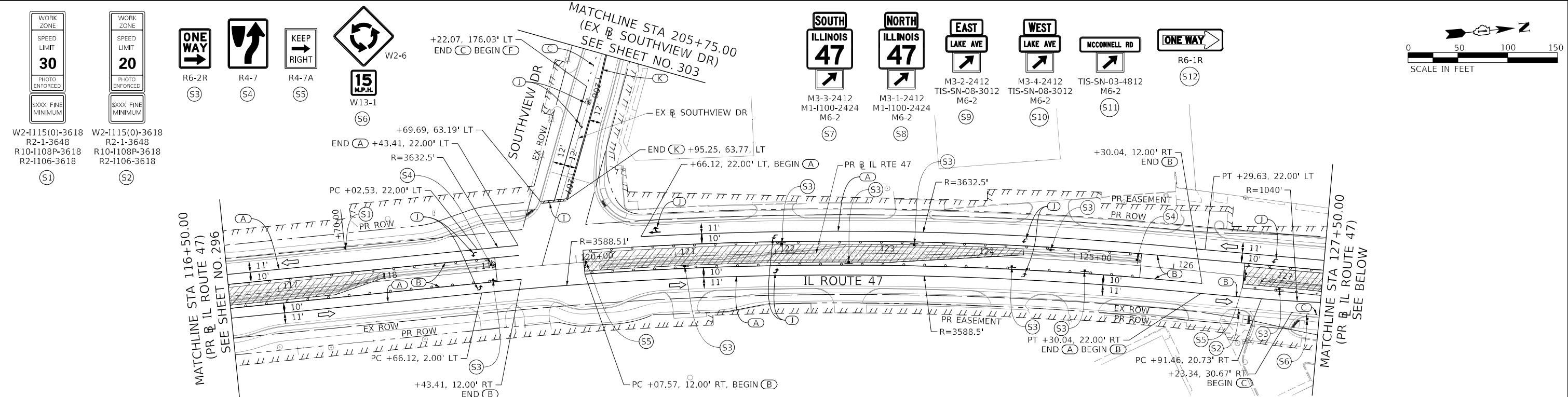
**NOTES:**

- ALL STATIONS AND OFFSETS ARE MEASURED FROM PR & IL ROUTE 47 UNLESS OTHERWISE NOTED.
- FOR TEMPORARY PAVEMENT LAYOUT AND, DETAILS, SEE SHEETS 309 TO 330.

**PROPOSED TEMP PAVEMENT MARKINGS AND TRAFFIC CONTROL DEVICES:**

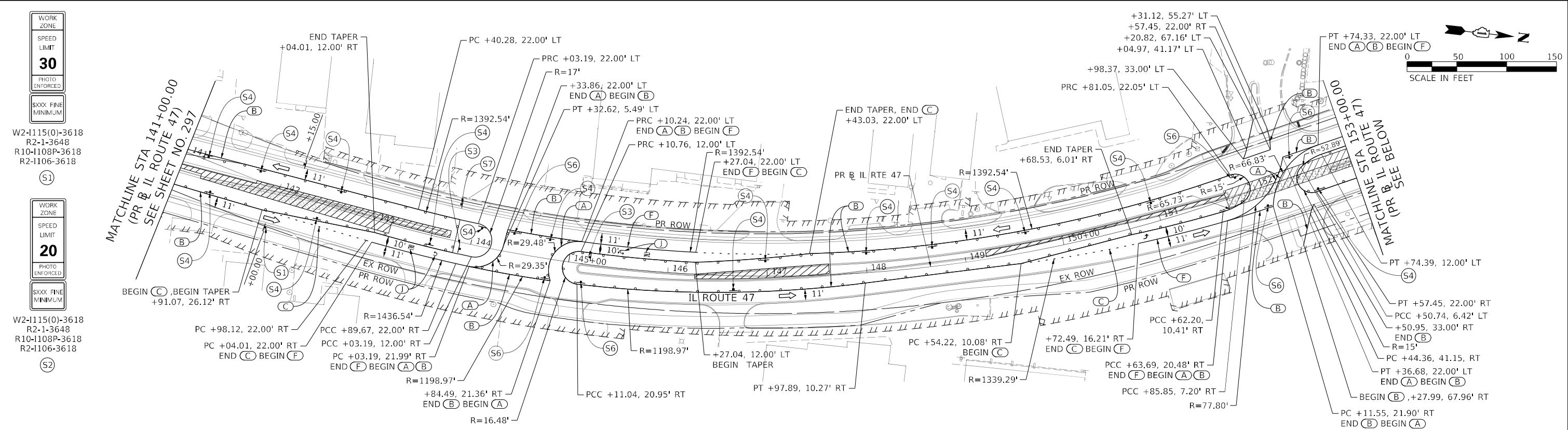
- A LINE 4 (SOLID WHITE)
- B LINE 4 (SOLID YELLOW)
- C LINE 6 (2' DASH 6' SKIP, WHITE)
- D LINE 4 (10' DASH 30' SKIP, WHITE)
- E LINE 4 (10' DASH 30' SKIP, YELLOW AND SOLID YELLOW PAIRED @ 5' IN C-C)
- F LINE 6 (SOLID WHITE)
- G LINE 8 (SOLID WHITE)
- H LINE 12 (WHITE CHEVRONS @ 45° OR DIAGONALS, 30' SPACING, YELLOW DIAGONALS IN PAINTED MEDIAN) (TYP)
- I LINE 24 (SOLID WHITE)
- J LETTERS AND SYMBOLS
- K LINE 4 (DOUBLE YELLOW @ 11 IN C-C)
- A TEMP CONC BARRIER ALONG LANE LINE OR @ 8:1 ON TAPERS UNLESS OTHERWISE NOTED
- B REL TEMP CONC BARRIER ALONG LANE LINE OR @ 8:1 ON TAPERS UNLESS OTHERWISE NOTED
- C PINNING TEMPORARY CONCRETE BARRIER
- D IMPACT ATTENUATOR, TEMPORARY, TEST LEVEL 2
- E IMPACT ATTENUATOR, RELOCATE
- F EXISTING PAVEMENT MARKING

MODEL: Default  
FILE: \\miller-prod\workspace\pawson\lucy\com\AECOM\_DS21\_ILA\_20210106\Documents\60620211-IL-47\000-CAD\010\_CAD\03\_SHEETS\CHUD\17-24-11-5-Stage11-Stage3-03.dgn

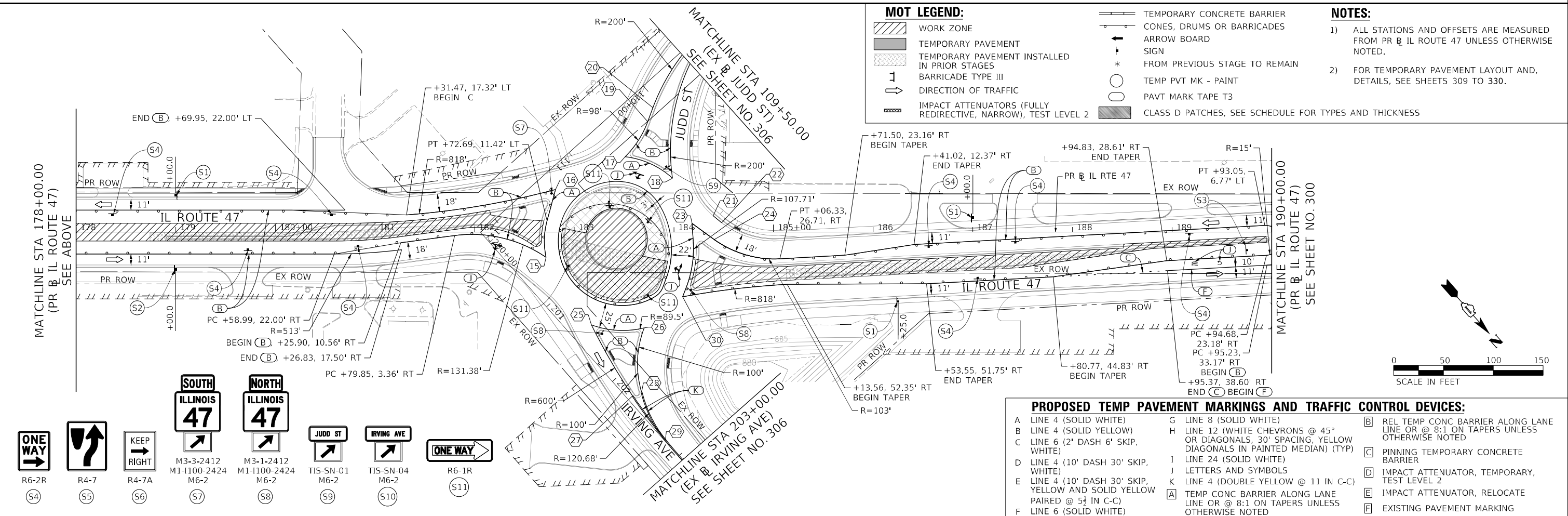
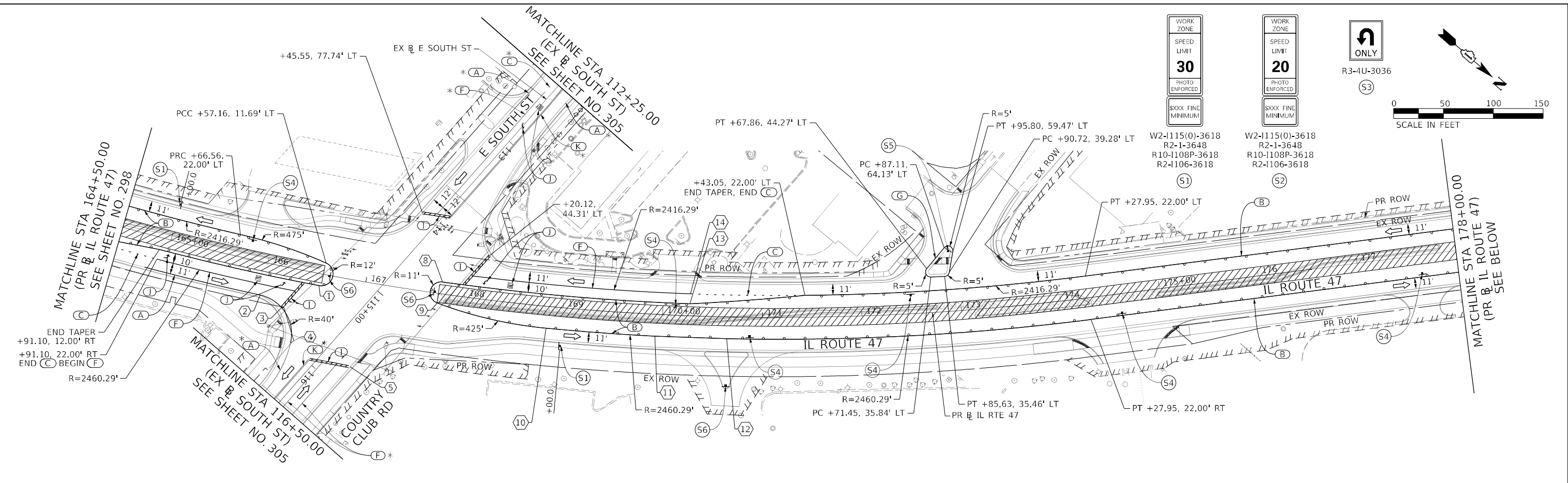


MOT LEGEND:		NOTES:		PROPOSED TEMP PAVEMENT MARKINGS AND TRAFFIC CONTROL DEVICES:	
	WORK ZONE		TEMPORARY CONCRETE BARRIER	A LINE 4 (SOLID WHITE)	G LINE 8 (SOLID WHITE)
	TEMPORARY PAVEMENT		CONES, DRUMS OR BARRICADES	B LINE 4 (SOLID YELLOW)	H LINE 12 (WHITE CHEVRONS @ 45° OR DIAGONALS, 30' SPACING, YELLOW DIAGONALS IN PAINTED MEDIAN) (TYP)
	TEMPORARY PAVEMENT INSTALLED IN PRIOR STAGES		ARROW BOARD	C LINE 6 (2' DASH 6' SKIP, WHITE)	I LINE 24 (SOLID WHITE)
	BARRICADE TYPE III		FROM PREVIOUS STAGE TO REMAIN	D LINE 4 (10' DASH 30' SKIP, WHITE)	J LETTERS AND SYMBOLS
	DIRECTION OF TRAFFIC		TEMP PVT MK - PAINT	E LINE 4 (10' DASH 30' SKIP, YELLOW AND SOLID YELLOW PAIRED @ 5 1/2 IN C-C)	K LINE 4 (DOUBLE YELLOW @ 11 IN C-C)
	IMPACT ATTENUATORS (FULLY REDIRECTIVE, NARROW), TEST LEVEL 2		PAVT MARK TAPE T3	F LINE 6 (SOLID WHITE)	L TEMP CONC BARRIER ALONG LANE LINE OR @ 8:1 ON TAPERS UNLESS OTHERWISE NOTED
			CLASS D PATCHES, SEE SCHEDULE FOR TYPES AND THICKNESS		M REL TEMP CONC BARRIER ALONG LANE LINE OR @ 8:1 ON TAPERS UNLESS OTHERWISE NOTED

 303 EAST WACKER DRIVE, SUITE 1400 CHICAGO, IL 60601-5276 PHONE: (312) 373-7700 FAX: (312) 373-6800	USER NAME = muniza		DESIGNED - PHP	REVISED -	STATE OF ILLINOIS DEPARTMENT OF TRANSPORTATION	SUGGESTED STAGES OF CONSTRUCTION AND TRAFFIC CONTROL PLAN IL-47 - STAGE 3		F.A.P. RTE.	SECTION	COUNTY	TOTAL SHEETS	SHEET NO.
	PLOT SCALE = 100,000' / in.		DRAWN - PHP	REVISED -				326	2024-1052-N,C,SW,FL	MCHENRY	941	297
	PLOT DATE = 2/12/2025		CHECKED - TJW	REVISED -				CONTRACT NO. 62X94				
			DATE - 02/06/2025	REVISED -				ILLINOIS FED. AID PROJECT				



MODEL: Default  
FILE: \\miller-prod\comp\pawlen\luc.com\AECOM\_DS21\_ILA\_2020\Documents\6062021\IL-47\000-CAD\010\_CAD\03\_SHEETS\CHUD\160X172-in-Scale\Stage-3-05.dgn







R3-4U-3036

(S1)



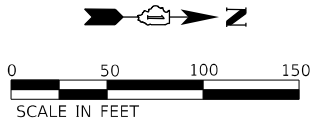
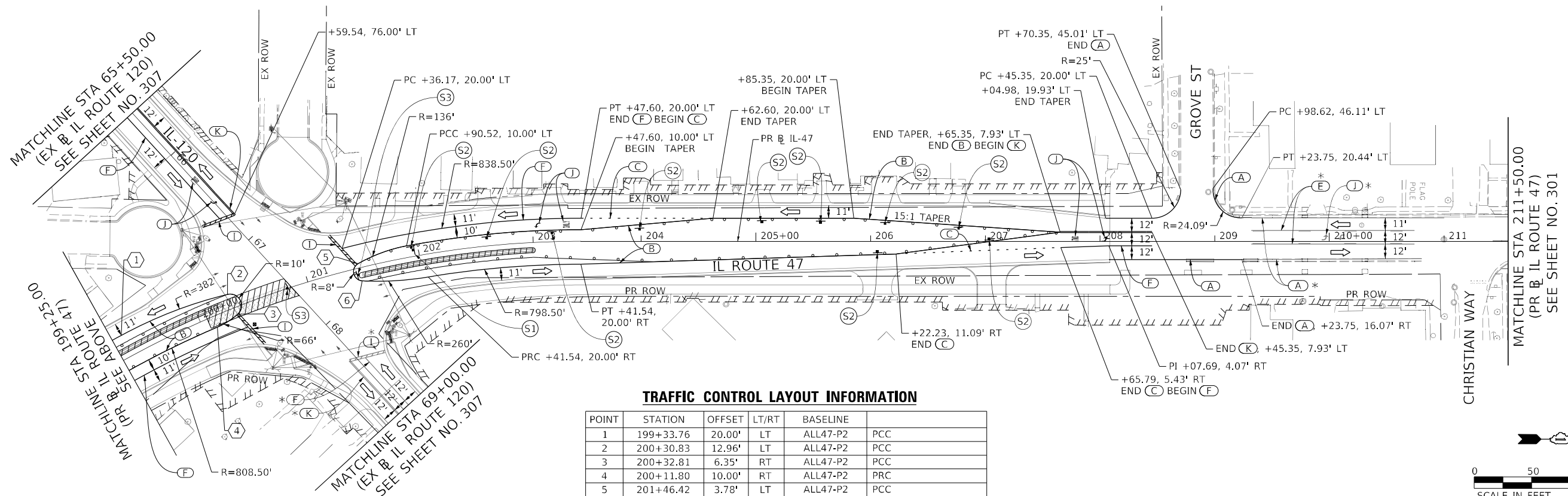
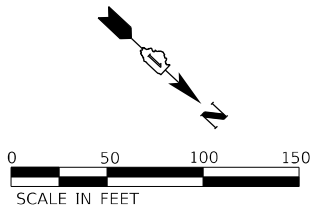
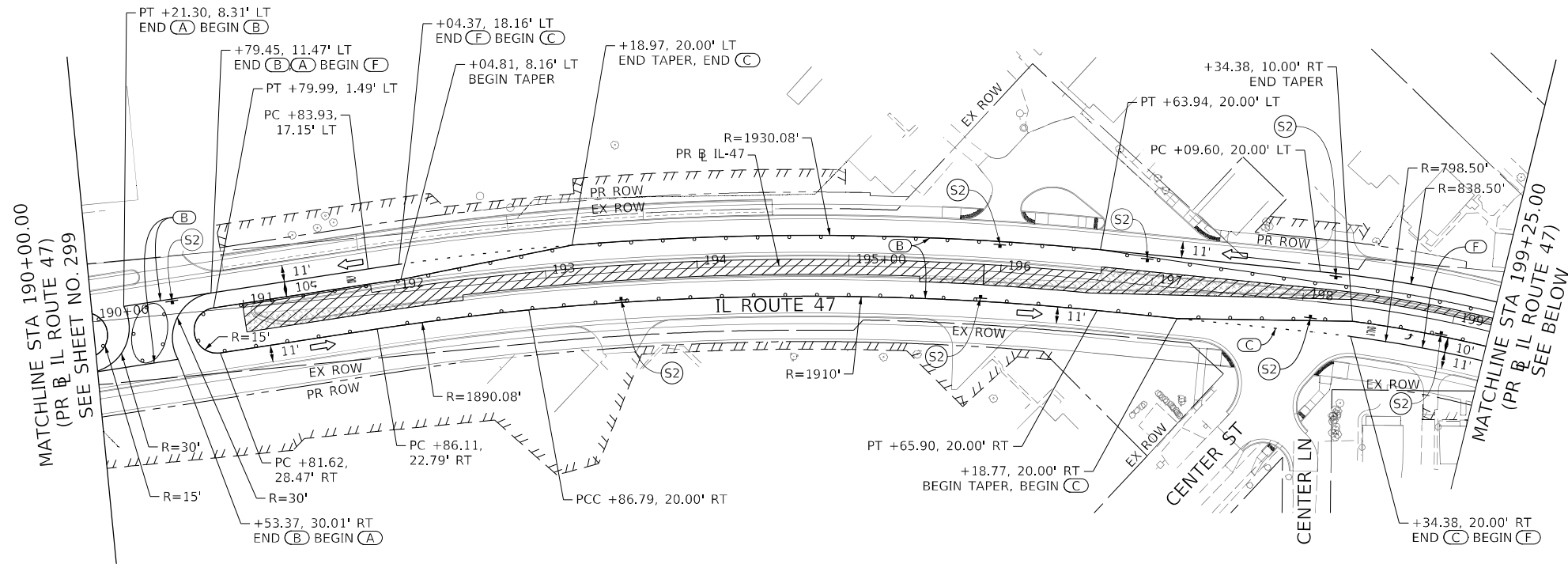
R6-2R

(S2)



R4-7A

(S3)



#### TRAFFIC CONTROL LAYOUT INFORMATION

POINT	STATION	OFFSET	LT/RT	BASELINE	
1	199+33.76	20.00'	LT	ALL47-P2	PCC
2	200+30.83	12.96'	LT	ALL47-P2	PCC
3	200+32.81	6.35'	RT	ALL47-P2	PCC
4	200+11.80	10.00'	RT	ALL47-P2	PRC
5	201+46.42	3.78'	LT	ALL47-P2	PCC
6	201+46.30	11.57'	RT	ALL47-P2	PCC

#### MOT LEGEND:

	WORK ZONE
	TEMPORARY PAVEMENT
	TEMPORARY PAVEMENT INSTALLED IN PRIOR STAGES
	BARRICADE TYPE III
	DIRECTION OF TRAFFIC
	IMPACT ATTENUATORS (FULLY REDIRECTIVE, NARROW), TEST LEVEL 2

	TEMPORARY CONCRETE BARRIER
	CONES, DRUMS OR BARRICADES
	ARROW BOARD
	SIGN
	FROM PREVIOUS STAGE TO REMAIN
	TEMP PVT MK - PAINT
	PAVT MARK TAPE T3
	CLASS D PATCHES, SEE SCHEDULE FOR TYPES AND THICKNESS

#### NOTES:

- ALL STATIONS AND OFFSETS ARE MEASURED FROM PR IL ROUTE 47 UNLESS OTHERWISE NOTED.
- FOR TEMPORARY PAVEMENT LAYOUT AND, DETAILS, SEE SHEETS 309 TO 330.

#### PROPOSED TEMP PAVEMENT MARKINGS AND TRAFFIC CONTROL DEVICES:

A LINE 4 (SOLID WHITE)	G LINE 8 (SOLID WHITE)	B REL TEMP CONC BARRIER ALONG LANE LINE OR @ 8:1 ON TAPERS UNLESS OTHERWISE NOTED
B LINE 4 (SOLID YELLOW)	H LINE 12 (WHITE CHEVRONS @ 45° OR DIAGONALS, 30' SPACING, YELLOW DIAGONALS IN PAINTED MEDIAN) (TYP)	C PINNING TEMPORARY CONCRETE BARRIER
C LINE 6 (2' DASH 6' SKIP, WHITE)	I LINE 24 (SOLID WHITE)	D IMPACT ATTENUATOR, TEMPORARY, TEST LEVEL 2
D LINE 4 (10' DASH 30' SKIP, WHITE)	J LETTERS AND SYMBOLS	E IMPACT ATTENUATOR, RELOCATE
E LINE 4 (10' DASH 30' SKIP, YELLOW AND SOLID YELLOW PAIRED @ 5' IN C-C)	K LINE 4 (DOUBLE YELLOW @ 11 IN C-C)	F EXISTING PAVEMENT MARKING
F LINE 6 (SOLID WHITE)	A TEMP CONC BARRIER ALONG LANE LINE OR @ 8:1 ON TAPERS UNLESS OTHERWISE NOTED	



USER NAME	= muniza
DESIGNED	- PHP
DRAWN	- PHP
PLOT SCALE	= 100.00' / in.
CHECKED	- TJW
DATE	- 02/06/2025
REVIS	-
REVIS	-
REVIS	-
REVIS	-

STATE OF ILLINOIS  
DEPARTMENT OF TRANSPORTATION

SUGGESTED STAGES OF CONSTRUCTION AND TRAFFIC CONTROL PLAN  
IL-47 - STAGE 3

SCALE: 1" = 50'	SHEET 6 OF 13 SHEETS	STA. 190+00.00 TO STA. 211+50.00
-----------------	----------------------	----------------------------------

F.A.P. RTE.	SECTION	COUNTY	TOTAL SHEETS	SHEET NO.
326	2024-1052-N,C,SW,FL	MCHENRY	941	300
CONTRACT NO. 62X94				
ILLINOIS FED. AID PROJECT				