

F.A.U. RTE. 2921	SECTION (S,B&R) RS-8	COUNTY COOK	TOTAL SHEETS 34	SHEET NO. 1
ILLINOIS			CONTRACT NO. 60B56	

D-91-369-06

STATE OF ILLINOIS
DEPARTMENT OF TRANSPORTATION
DIVISION OF HIGHWAYS

**PROPOSED
HIGHWAY PLANS**

F.A.U. ROUTE 2921 (CHICAGO RD.)
LINCOLN AVE. TO WATER ST.
SECTION (S,B&R) RS-8
RESURFACING (3P)

COOK COUNTY
C-91-369-06

FOR INDEX OF SHEETS, SEE SHEET NO. 2

PROJECT IS LOCATED IN THE VILLAGE OF DOLTON,
SOUTH HOLLAND, AND THORNTON

TRAFFIC DATA

2010 ADT= 5800-7400

POSTED SPEED LIMIT= 30-35 MPH

OMISSIONS:

39+54 TO 41+78

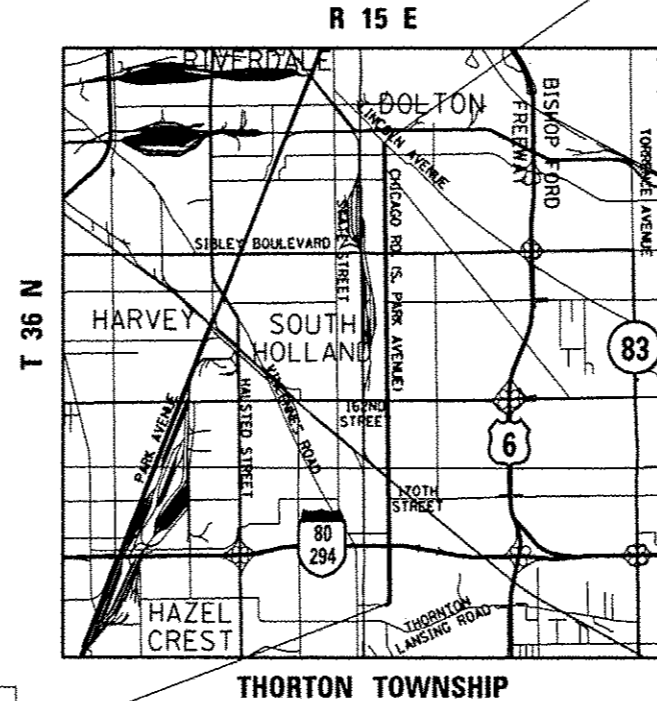
76+35 TO 76+68

117+47 TO 130+15

140+46 TO 142+55

197+61 TO 198+17

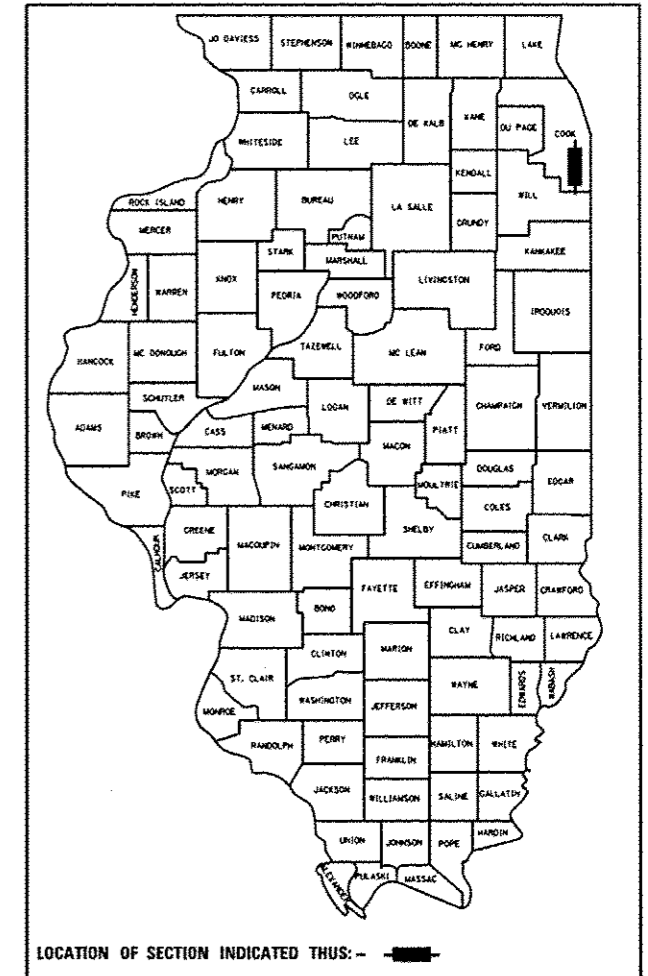
PROJECT ENDS
STATION 257+24



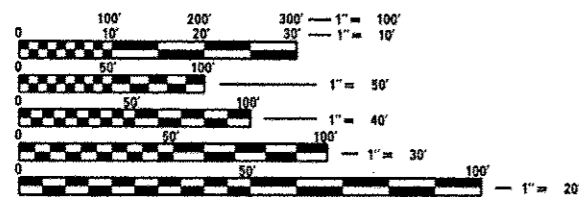
PROJECT BEGINS
STATION 7+56

GROSS LENGTH = 24968.00 FT. = 4.729 MILE

NET LENGTH = 23178.00 FT. = 4.390 MILE



LOCATION OF SECTION INDICATED THUS: - [shaded area] -



FULL SIZE PLANS HAVE BEEN PREPARED USING STANDARD
ENGINEERING SCALES. REDUCED SIZED PLANS WILL NOT
CONFORM TO STANDARD SCALES. IN MAKING MEASUREMENTS
ON REDUCED PLANS, THE ABOVE SCALES MAY BE USED.

J.U.L.I.E.
JOINT UTILITY LOCATION INFORMATION FOR EXCAVATION
1-800-892-0123
OR 811

PROJECT ENGINEER JENPAI CHANG 847-705-4432
PROJECT MANAGER KEN ENG

CONTRACT NO. 60B56

STATE OF ILLINOIS
DEPARTMENT OF TRANSPORTATION
DIVISION OF HIGHWAYS

SUBMITTED October 10 2012

John F. ...
DEPUTY DIRECTOR OF HIGHWAYS, REGION ENGINEER

March 22 2013
John D. Baranzelli PE
ENGINEER OF DESIGN AND ENVIRONMENT

March 22 2013
Omer Osman PE
DIRECTOR OF HIGHWAYS, CHIEF ENGINEER

PRINTED BY THE AUTHORITY
OF THE STATE OF ILLINOIS