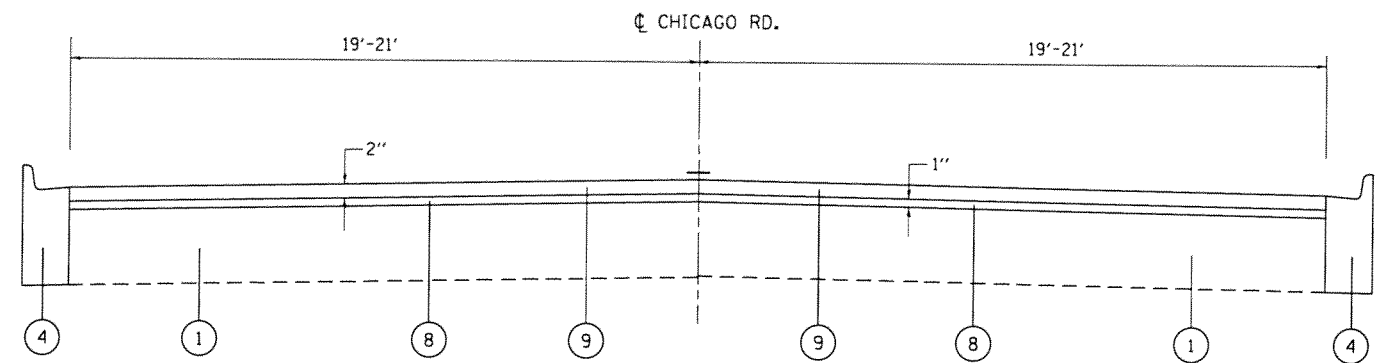


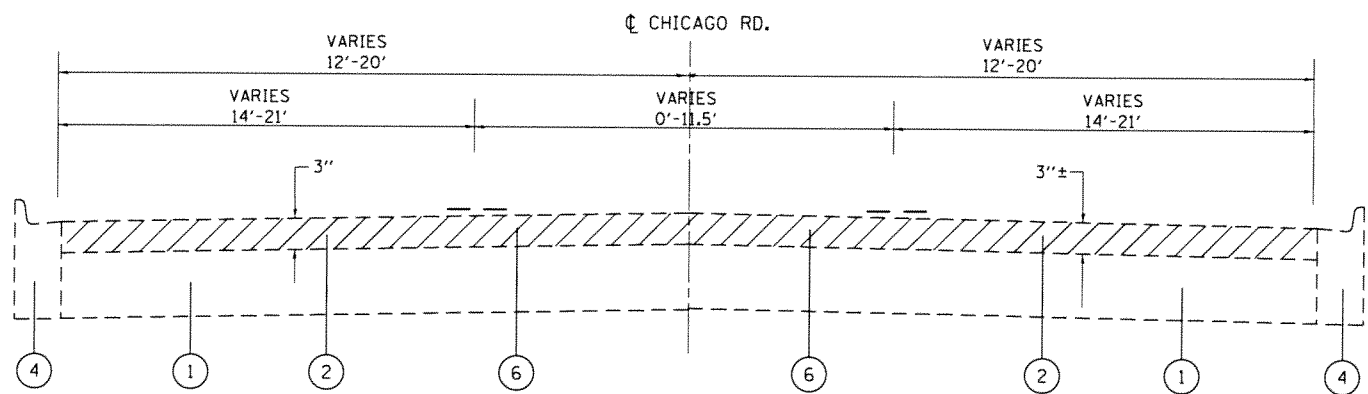
EXISTING TYPICAL CROSS SECTION

STA. 148+24 TO STA. 191+68
 STA. 203+32 TO STA. 257+24



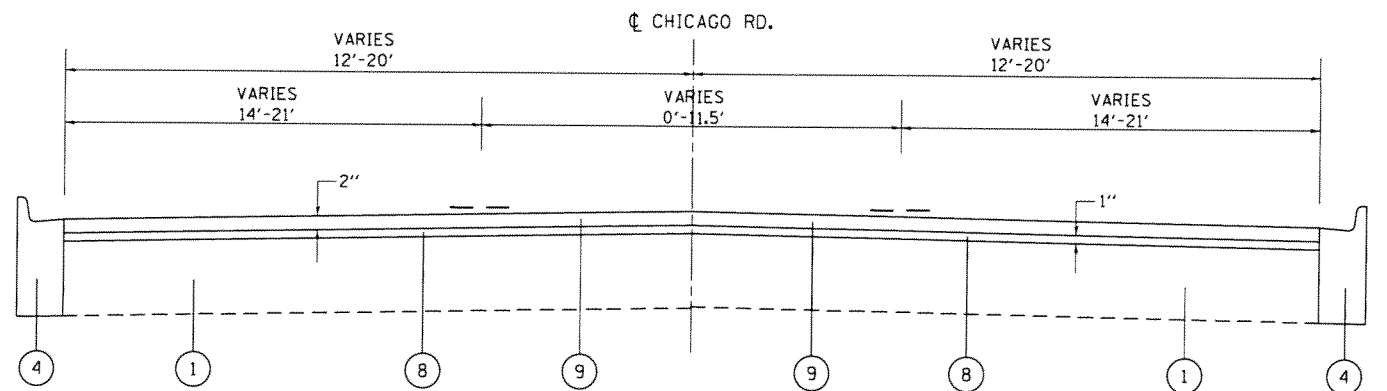
PROPOSED TYPICAL CROSS SECTION

STA. 148+24 TO STA. 191+68
 STA. 203+32 TO STA. 257+24



EXISTING TYPICAL CROSS SECTION

STA. 191+ 68 TO STA. 197+61
 STA. 198+17 TO STA. 203+32



PROPOSED TYPICAL CROSS SECTION

STA. 191+68 TO STA. 197+61
 STA. 198+17 TO STA. 203+32

FILE NAME =	USER NAME = gaglianob	DESIGNED -	REVISED -	STATE OF ILLINOIS DEPARTMENT OF TRANSPORTATION	CHICAGO RD. (LINCOLN AVE. TO WATER ST.) EXISTING AND PROPOSED TYPICAL SECTIONS	F.A.J. RTE.	SECTION	COUNTY	TOTAL SHEETS	SHEET NO.
c:\pwork\pwork\gaglianob\0285780\036986-sht-plan.dgn	DRAWN -	REVISED -	2921			(S,B&R) RS-8	COOK	34	8	
PLOT SCALE = 1/8"=1'-0"	CHECKED -	REVISED -	CONTRACT NO. 60B56							
PLOT DATE = 1/8/2013	DATE -	REVISED -	ILLINOIS FED. AID PROJECT							
				SCALE: SHEET NO. 3 OF 3 SHEETS STA. TO STA.						