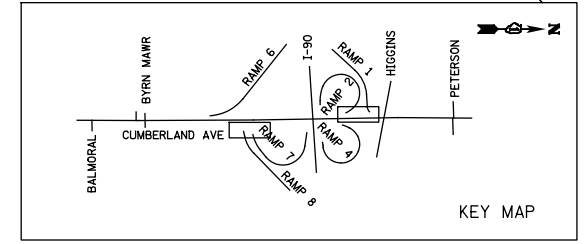
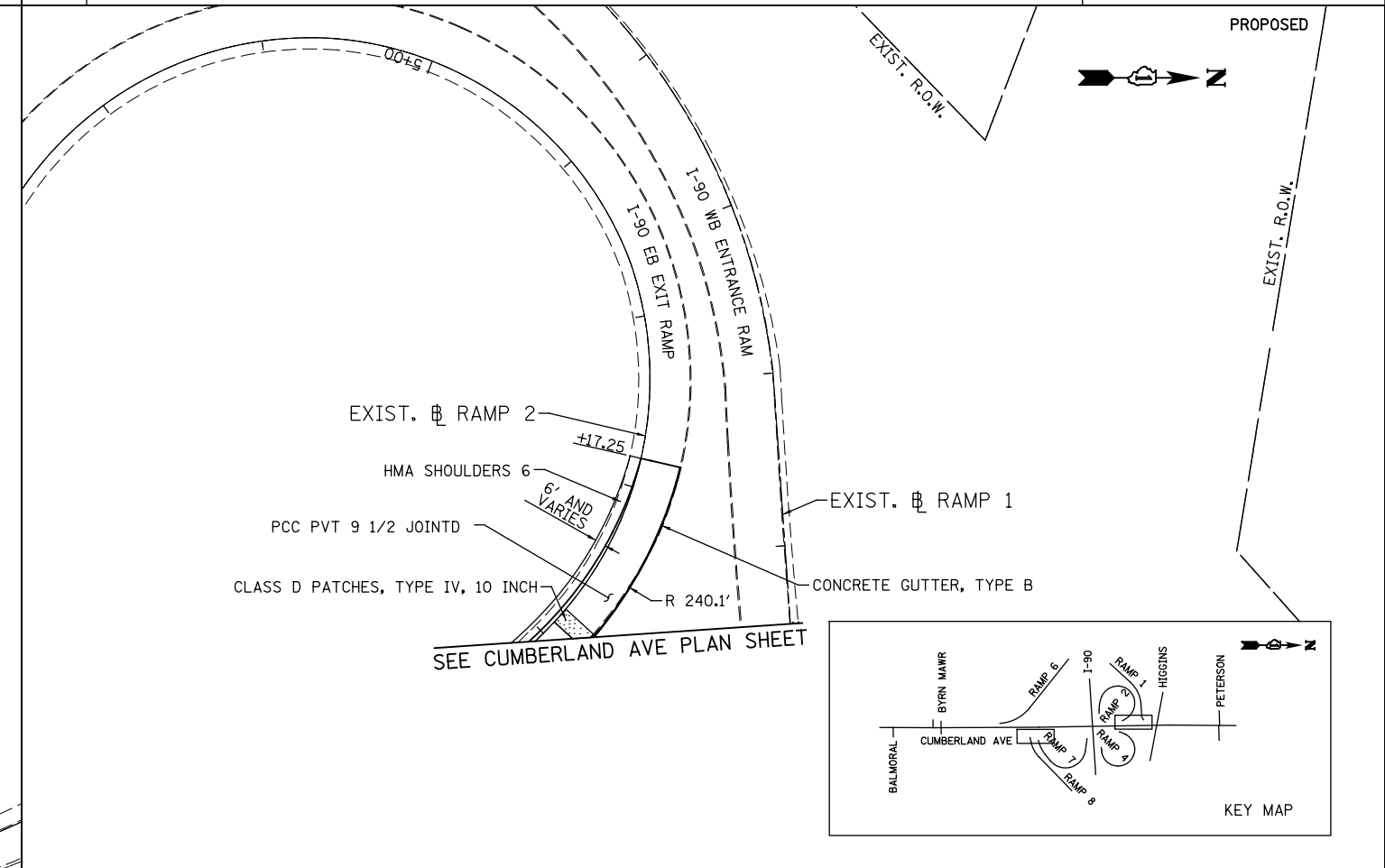
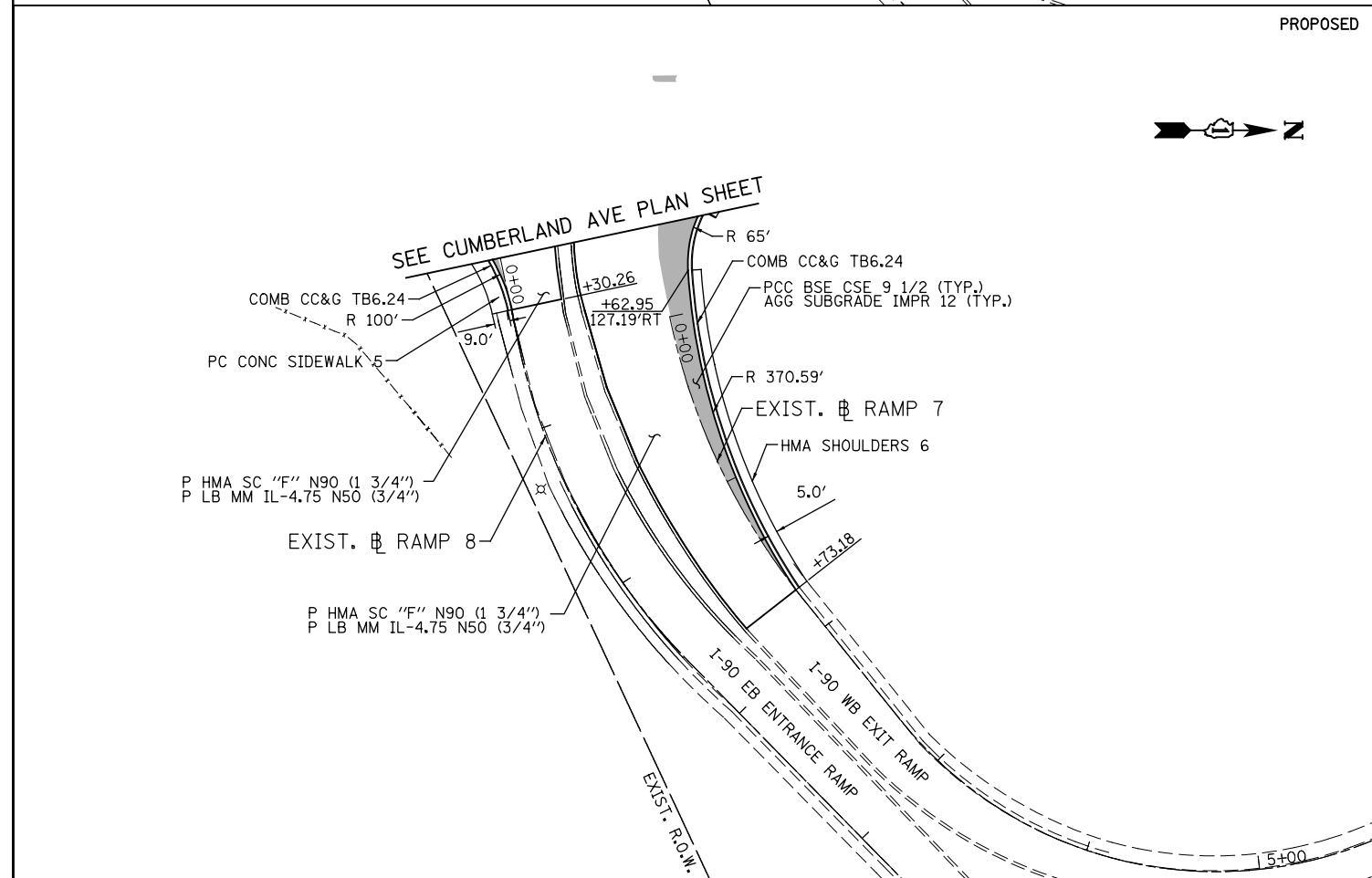


LEGEND:

| | | | | | |
|--|------------------|--|---------------------------|--|-------------------------|
| | MEDIAN REMOVAL | | PAVED SHOULDER REMOVAL | | TREE REMOVAL |
| | PAVEMENT REMOVAL | | DRIVEWAY PAVEMENT REMOVAL | | CURB AND GUTTER REMOVAL |
| | SIDEWALK REMOVAL | | | | |



| | | | |
|---|-----------------------------------|------------------|-----------|
| <p>PATRICK ENGINEERING INC. 4970 VARSITY DRIVE LISLE, IL 60532 patrickengineering.com</p> | USER NAME = tkceppen(Rdwy_Lisle) | DESIGNED - CPK | REVISED - |
| | PLOT CONFIG = PDF(Grey_Small).plt | DRAWN - MJP | REVISED - |
| | PLOT SCALE = 1:100 | CHECKED - JAH | REVISED - |
| | PLOT DATE = 2/18/2013 4:50:38 PM | DATE = 2/18/2013 | REVISED - |

STATE OF ILLINOIS
DEPARTMENT OF TRANSPORTATION

ROADWAY PLAN
I-90 RAMPS 1 & 7

SCALE: 1"=50'

SHEET PP-05 OF 9

STA. TO STA.

| | | | | |
|---------------------|---------|--------|---------------------------|-----------|
| F.A.U. RTE. | SECTION | COUNTY | TOTAL SHEETS | SHEET NO. |
| 2746 | 1616B | COOK | 404 | 56 |
| FED. ROAD DIST. NO. | | | ILLINOIS FED. AID PROJECT | |
| | | | 60J14 | |

G:\DOT\21050_006_CumberlandAve\Drawings\CADD_Sheets\160J14-shr-plan_03.dgn