

F.A.P. RTE.	SECTION	COUNTY	TOTAL SHEETS	SHEET NO.
112	2010-153-RS	WILL	30	1
		ILLINOIS	CONTRACT NO. 60N45	

STATE OF ILLINOIS
DEPARTMENT OF TRANSPORTATION
DIVISION OF HIGHWAYS

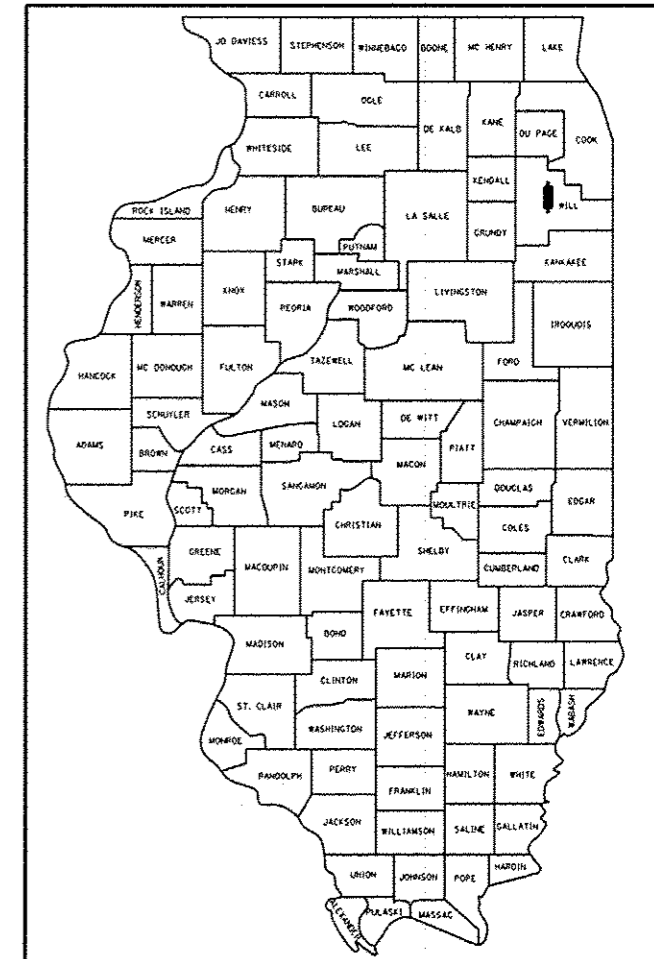
**PROPOSED
HIGHWAY PLANS**

FAP ROUTE 112: US 6 / ILLINOIS ROUTE 53
(SB COUPLET)
JACKSON STREET TO OSGOOD STREET
SECTION: 2010-153-RS
RESURFACING (3P)
WILL COUNTY
C-91-315-11

FOR INDEX OF SHEETS, SEE SHEET NO. 2

IMPROVEMENT IS LOCATED IN
THE CITY OF JOLIET.

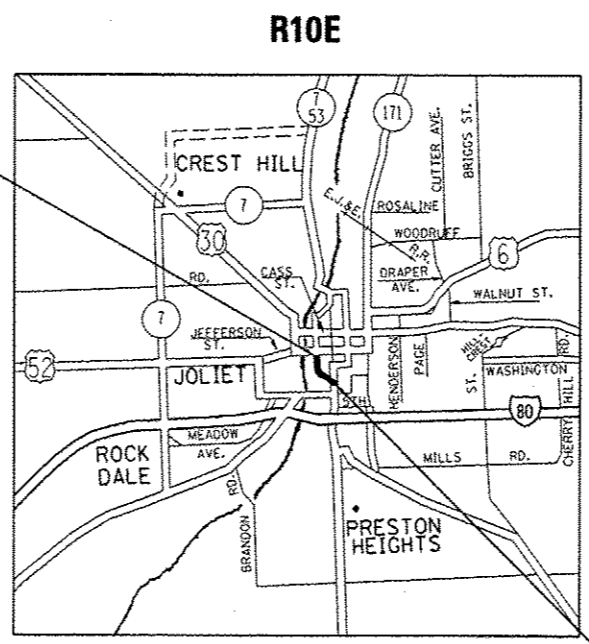
D-91-315-11



LOCATION OF SECTION INDICATED THUS: - [black rectangle] -

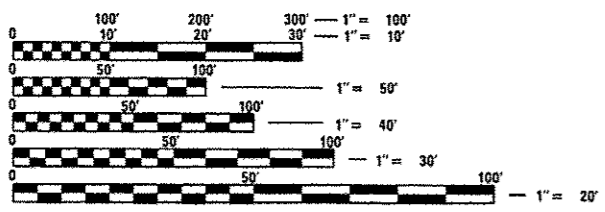
IMPROVEMENT ENDS
STATION 65 + 52

OMISSIONS
STA. 35 + 07 TO STA. 38 + 79
STA. 41 + 27 TO STA. 41 + 88
STA. 58 + 59 TO STA. 59 + 26



JOLIET TOWNSHIP

TRAFFIC DATA
SPEED LIMIT = 30 MPH
2009 ADT = 7,800



FULL SIZE PLANS HAVE BEEN PREPARED USING STANDARD ENGINEERING SCALES. REDUCED SIZED PLANS WILL NOT CONFORM TO STANDARD SCALES. IN MAKING MEASUREMENTS ON REDUCED PLANS, THE ABOVE SCALES MAY BE USED.

J.U.L.I.E.
JOINT UTILITY LOCATION INFORMATION FOR EXCAVATION
1-800-892-0123
OR 811

IMPROVEMENT BEGINS
STATION 21 + 49.5

PROJECT ENGINEER: DAN WILGREEN (847) 705-4240
PROJECT MANAGER: KEN ENG

GROSS LENGTH OF IMPROVEMENT = 4,403 LF = 0.83 MILES
NET LENGTH OF IMPROVEMENT = 3,903 LF = 0.74 MILES

CONTRACT NO. 60N45

STATE OF ILLINOIS
DEPARTMENT OF TRANSPORTATION
DIVISION OF HIGHWAYS

SUBMITTED *December 7 20 12*

John F. [Signature]
DEPUTY DIRECTOR OF HIGHWAYS, REGION ENGINEER

March 22 20 13
John D. Baranzelli, P.E.
ENGINEER OF DESIGN AND ENVIRONMENT

March 22 20 13
Oneil Osburn, P.E.
DIRECTOR OF HIGHWAYS, CHIEF ENGINEER

PRINTED BY THE AUTHORITY
OF THE STATE OF ILLINOIS