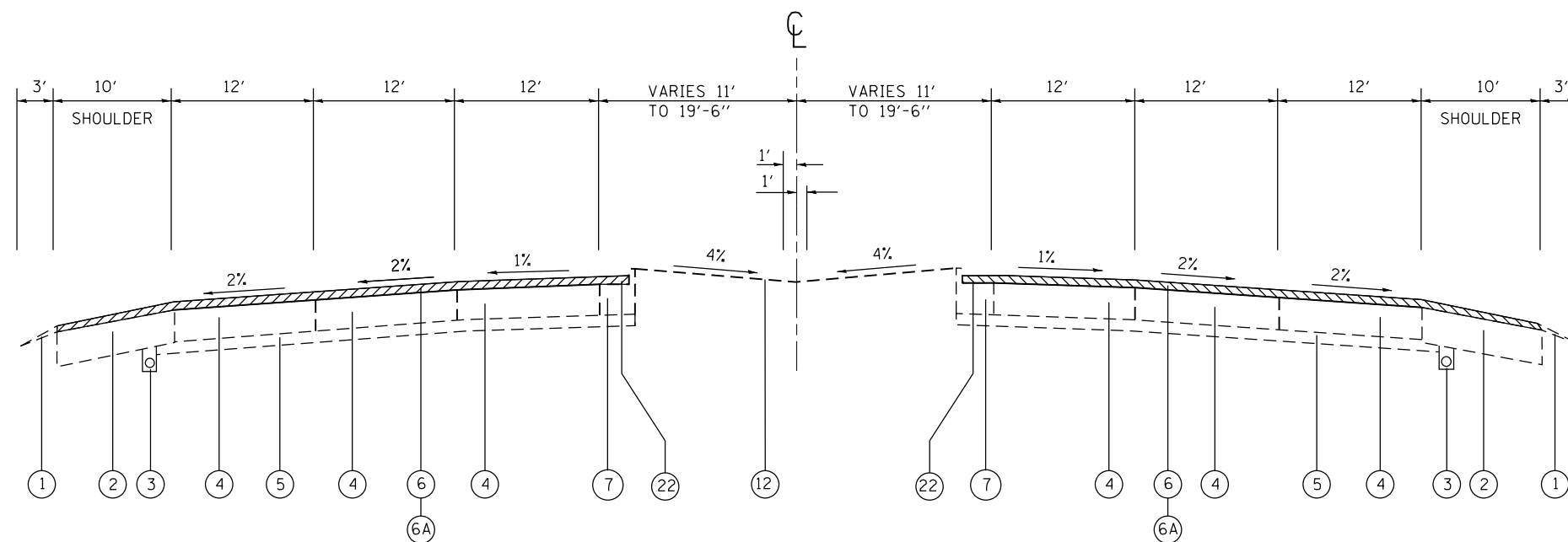


LEGEND

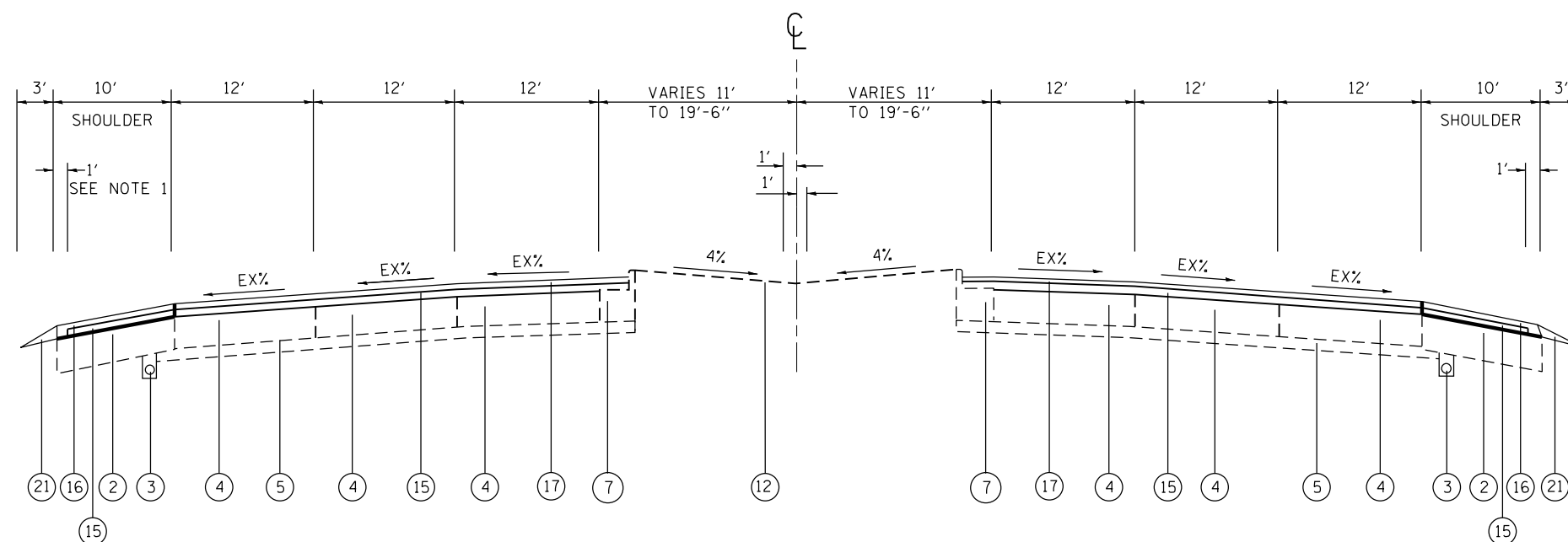
- ① EXIST. AGGREGATE SHOULDER, TYPE B''
- ② EXIST. STABILIZED SHOULDER, 10''
- ③ EXIST. PIPE UNDERDRAIN, 6''
- ④ EXIST. P.C.CONC. PAVEMENT, 10''
- ⑤ EXIST. STABILIZED SUB-BASE, 4''
- ⑥ EXISTING HMA SURFACE, 2 1/2'' (±)
- ⑥A PROPOSED HOT-MIXED ASPHALT SURFACE REMOVAL - 2 1/2''
- ⑦ EXIST. COMB. CONC. CURB AND GUTTER, TYPE B-9.24
- ⑧ EXIST. CONC. MEDIAN SURFACE, 4'' TO BE REMOVED
- ⑨ EXIST. SAND FILL TO BE REMOVED AS UNSUITABLE MATERIAL
- ⑩ EARTH EXCAVATED MATERIAL REMOVED AND SALVAGED (SEE NOTE 3)
- ⑪ EXIST. COMB. CONC. CURB AND GUTTER, TYPE B-6.24 (MOD.)
- ⑫ EXIST. SODDED MEDIAN SURFACE
- ⑬ PROPOSED LANDSCAPE MEDIAN BURM AND SWALES. WITH TOPSOIL - VARIABLE DEPTH AND SEEDING, CLASS 2A (SEE LANDSCAPING DETAIL)
- ⑭ PROPOSED CONCRETE MEDIAN SURFACE 5''
- ⑮ POLYMERIZED LEVELING BINDER (MACHINE METHOD), IL-4.75, N50 - 1''
- ⑯ HOT-MIX ASPHALT SURFACE COURSE, MIX "D", N70 (IL-9.5MM) - 2''
- ⑰ POLYMERIZED HOT-MIX ASPHALT SURFACE COURSE, STONE MATRIX ASPHALT, N80 - 2''
- ⑱ PROP. HMA BASE COURSE OR HMA BASE COURSE WIDENING, 10.5'', IL-19, N90
- ⑲ PROP. CONCRETE CURB AND GUTTER, TYPE B-6.24
- ⑳ PROP. 12'' AGGREGATE SUBGRADE IMPROVEMENT
- ㉑ PROP. AGGREGATE WEDGE SHOULDER, TYPE B
- ㉒ HOT-MIXED ASPAHLT SURFACE REMOVAL - VARIABLE DEPTH

NOTES

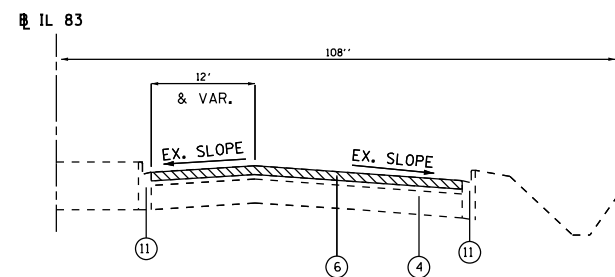
- 1. PLACEMENT OF POLYMERIZED LEVELING BINDER SHALL STOP ONE FOOT FROM THE EDGE OF SHOULDER (NO CURB AND GUTTER PRESENT). SURFACE MIX SHALL BE USED FULL DEPTH WITHIN THE REMAINING FOOT.



IL ROUTE 83
STA. 1126+47.03 STA. 1147+16.18
EXISTING TYPICAL SECTION

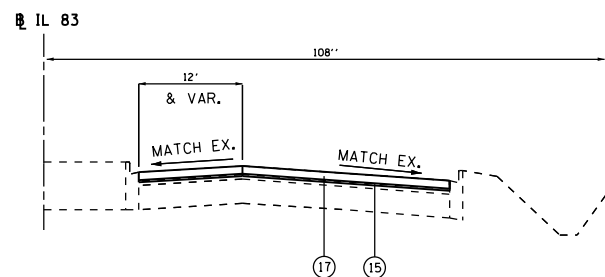


IL ROUTE 83
STA. 1126+54 TO STA. 1147+16.18
PROPOSED TYPICAL SECTION



CURB AND GUTTER DETAIL SECTION

STA. 1165+62 TO STA. 1180+13
STA. 1232+64 TO STA. 1246+72
STA. 1277+85 TO STA. 1279+00



CURB AND GUTTER DETAIL SECTION

STA. 1165+21 TO STA. 1180+13
STA. 1232+64 TO STA. 1246+72
STA. 1277+85 TO STA. 1279+00

FILE NAME =	USER NAME = ldezarm	DESIGNED -	REVISED - RL 3/15/2013
c:\pwork\pwork\101\ldezarm\d0315650\1011911-sht-plan.dgn		DRAWN -	REVISED -
		CHECKED -	REVISED -
		DATE -	REVISED -
\$MODELNAME\$	PLOT DATE = 3/15/2013		

STATE OF ILLINOIS
DEPARTMENT OF TRANSPORTATION

IL ROUTE 83
IL 19 (IRVING PARK RD.) TO IL 72 (OAKTON ST.)
EXISTING AND PROPOSED TYPICAL SECTIONS

SCALE: SHEET OF SHEETS STA. TO STA.

F.A.P. RTE.	SECTION	COUNTY	TOTAL SHEETS	SHEET NO.
344	540R-RS-2	DUPAGE&COOK	49	9
CONTRACT NO. 60N49				
ILLINOIS FED. AID PROJECT				