



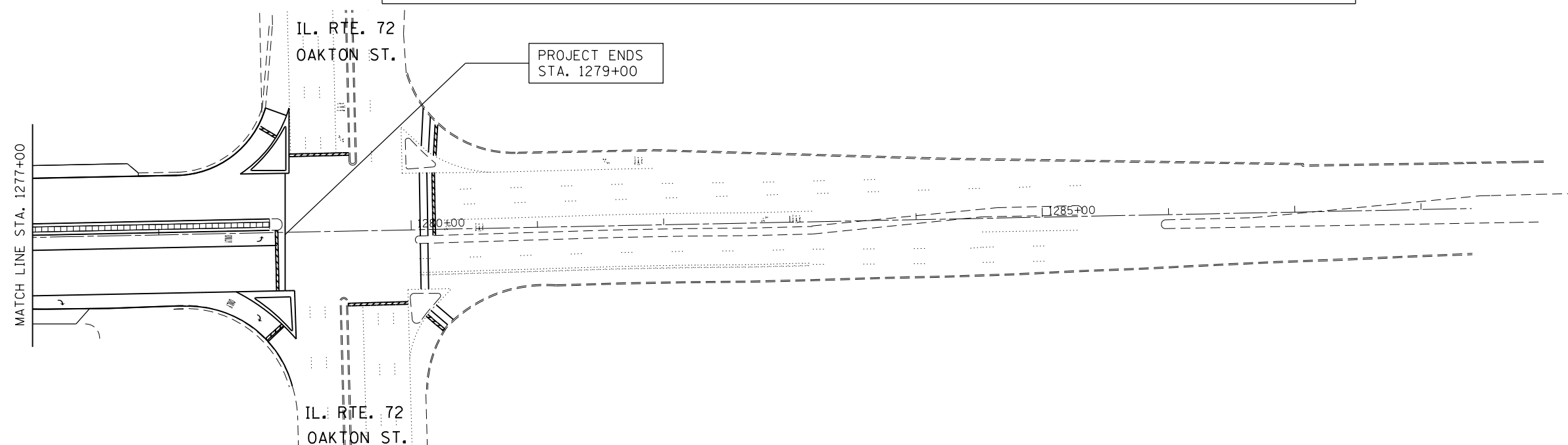


LANDSCAPING LEGEND

-  CONCRETE MEDIAN SURFACE REMOVAL AND REPLACEMENT WITH TOPSOIL AND SEED (SEE NOTE 3)
-  CONCRETE MEDIAN SURFACE REMOVAL AND REPLACEMENT WITH CONCRETE MEDIAN SURFACE, 5"
-  CONCRETE MEDIAN SURFACE REMOVAL AND REPLACEMENT WITH STAMPED COLORED PCC MEDIAN SURFACE 5 INCH (SPECIAL)
-  PROPOSED TREE AT 30' CENTER TO CENTER SPACING (SEE PROPOSED TREE SCHEDULE)

LANDSCAPING NOTES:

1. PROPOSED TREES LOCATED IN THE MEDIAN SHALL BE SPACED AT 30' INTERVALS IN AN ALTERNATING PATTERN FOR THE TREE SPECIES LISTED IN THE LANDSCAPING SCHEDULE.
2. COLORED STAMPED CONCRETE MEDIAN SHALL BE POURED MONOLITHICALLY AND STAMPED WITH HERRINGBONE BRICK PATTERN AS SHOWN IN THE PLANS (SEE DETAIL).
3. EROSION CONTROL BLANKET AND FERTILIZER NUTRIENTS (NITROGEN, PHOSPHORUS AND POTASSIUM) TO BE APPLIED TO ALL SEEDING AREAS



FILE NAME =	USER NAME = ledezmar	DESIGNED -	REVISED - RL 3/15/2013	STATE OF ILLINOIS DEPARTMENT OF TRANSPORTATION	IL ROUTE 83 IL 19 (IRVING PARK RD) TO IL 72 (OAKTON ST.) LANDSCAPING PLANS			F.A.P. RTE.	SECTION	COUNTY	TOTAL SHEETS	SHEET NO.
et:\pw\work\p\dot\ledezmar\d0315650\131911-shr-plan.dgn		DRAWN -	REVISED -		344	540R-RS-2	DUPAGE&COOK	49	29	CONTRACT NO. 60N49		
\$MODELNAME\$		CHECKED -	REVISED -		SCALE:	SHEET	OF	SHEETS	STA. 1264+00	TO STA. 1279+00	ILLINOIS FED. AID PROJECT	
		DATE -	REVISED -									