

F.A.P. RTE.	SECTION	COUNTY	TOTAL SHEETS	SHEET NO.
342	2010-154-RS	LAKE	20	1
		ILLINOIS	CONTRACT NO. 60N55	

D-91-325-11

FOR INDEX OF SHEETS, SEE SHEET NO. 2  
\*\*\*\*\*

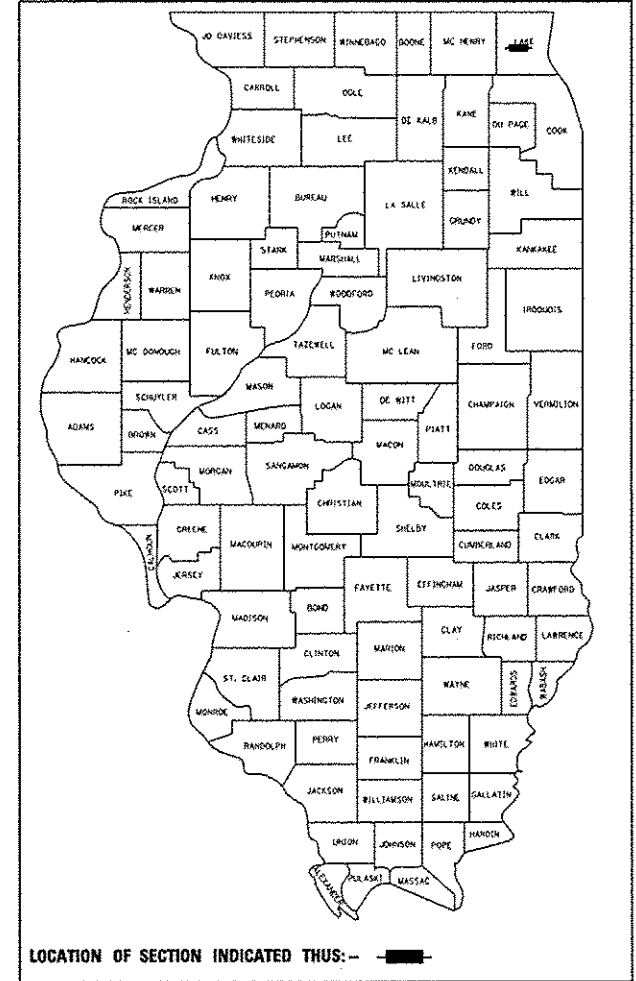
STATE OF ILLINOIS  
DEPARTMENT OF TRANSPORTATION  
DIVISION OF HIGHWAYS

**PROPOSED  
HIGHWAY PLANS**

FAP ROUTE 342 - IL 120 (BELVIDERE RD)  
SEYMOUR AVE TO EAST OF IVANHOE RD  
SECTION 2010-154-RS

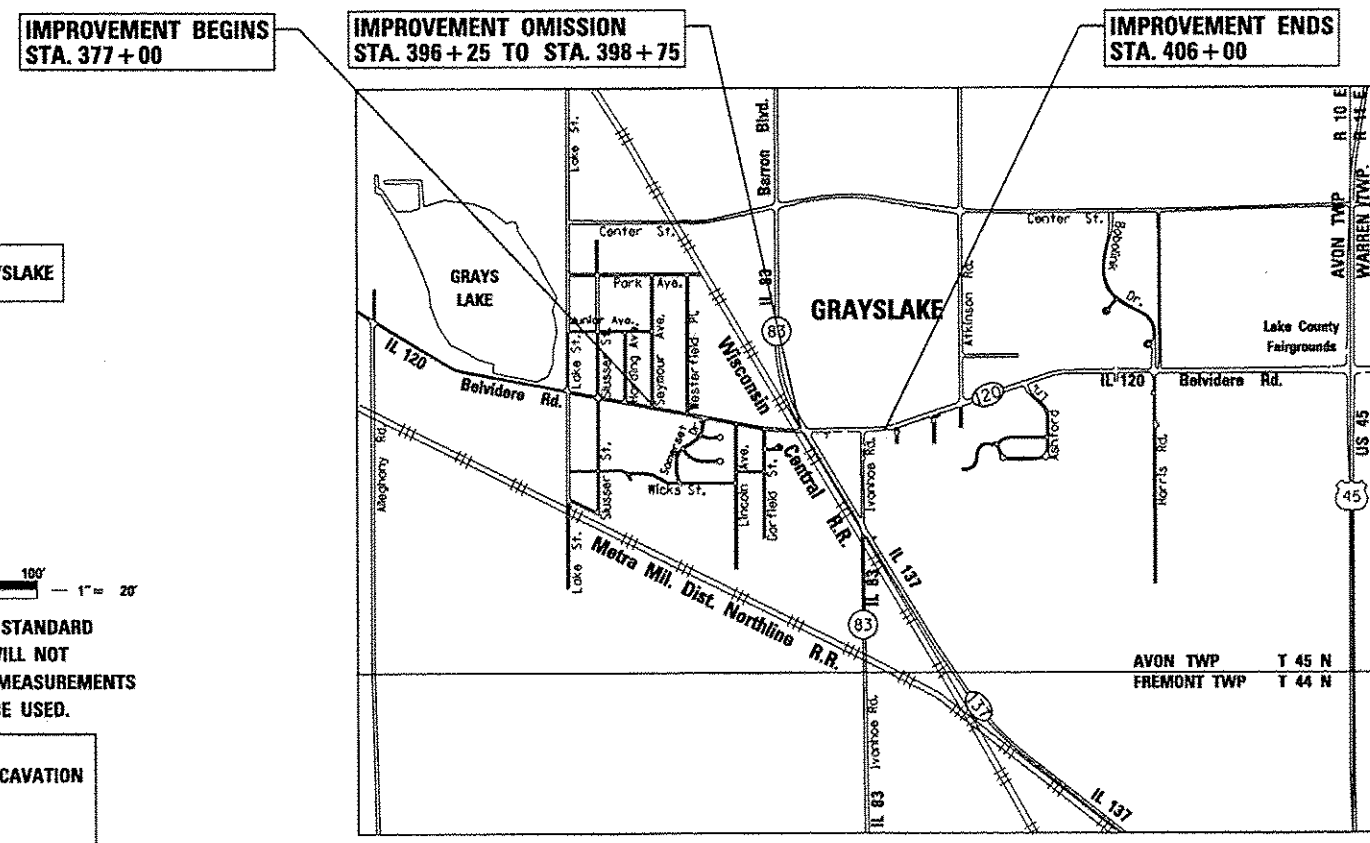
LAKE COUNTY  
ROADWAY RESURFACING

C-91-325-11



LOCATION OF SECTION INDICATED THUS: - [shaded box] -

TRAFFIC DATA  
\*\*\*\*\*  
EXISTING ADT IL 120: 17,200 (2009)  
POSTED SPEED LIMIT 35 MPH

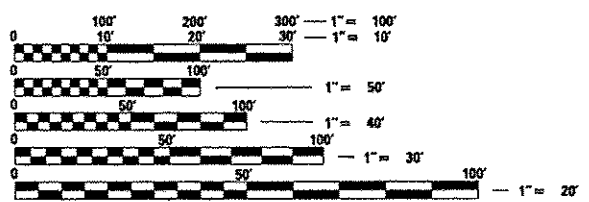


IMPROVEMENT BEGINS  
STA. 377+00

IMPROVEMENT OMISSION  
STA. 396+25 TO STA. 398+75

IMPROVEMENT ENDS  
STA. 406+00

PROJECT IS LOCATED IN THE VILLAGE OF GRAYSLAKE



FULL SIZE PLANS HAVE BEEN PREPARED USING STANDARD ENGINEERING SCALES. REDUCED SIZED PLANS WILL NOT CONFORM TO STANDARD SCALES. IN MAKING MEASUREMENTS ON REDUCED PLANS, THE ABOVE SCALES MAY BE USED.

J.U.L.I.E.  
JOINT UTILITY LOCATION INFORMATION FOR EXCAVATION  
1-800-892-0123  
OR 811

PROJECT ENGINEER ROBERT BORO (847) 705-4237  
PROJECT MANAGER ISSAM RAYYAN  
CONTRACT NO. 60N55



LOCATION MAP  
NOT TO SCALE  
GROSS LENGTH = 2,900 FT. = 0.55 MILE  
NET LENGTH = 2,650 FT. = 0.50 MILE



DAVID L. PIENIAZEK, P. E.  
IL. LIC. NO. 062-058013  
EXP 11/30/13  
DATE 12/11/12

STATE OF ILLINOIS  
DEPARTMENT OF TRANSPORTATION  
DIVISION OF HIGHWAYS  
SUBMITTED December 14, 2012  
John Fortmann  
DEPUTY DIRECTOR OF HIGHWAYS, REGION ENGINEER  
March 22, 2013  
John D. Baranzelli, P.E. Jr.  
acting ENGINEER OF DESIGN AND ENVIRONMENT  
March 22, 2013  
Omer Osman, P.E. Jr.  
DIRECTOR OF HIGHWAYS, CHIEF ENGINEER

PRINTED BY THE AUTHORITY  
OF THE STATE OF ILLINOIS