

STATE OF ILLINOIS
DEPARTMENT OF TRANSPORTATIONS

DIVISION OF HIGHWAYS

**PROPOSED
HIGHWAY PLANS**

F.A.U. ROUTE 2711 / IL ROUTE 131 (GREEN BAY ROAD)
IL ROUTE 173 (ROSECRANS ROAD) TO SUNSET AVE

SECTION: 27-RS-3
RESURFACING (3P)

LAKE COUNTY
C-91-326-11

F.A.U. RTE.	SECTION	COUNTY	TOTAL SHEETS	SHEET NO.
2711	27-RS-3	LAKE	32	1
FED. ROAD DIST. NO.	ILLINOIS	CONTRACT NO. 60N56		

D-91-326-11

PROJECT LOCATED IN THE VILLAGE OF
WADSWORTH IN LAKE COUNTY, IL

FOR INDEX OF SHEETS, SEE SHEET NO. 2

DESIGN DESIGNATION
OTHER PRINCIPAL ARTERIAL

ADT 29100 (2009)
POSTED SPEED LIMIT 45 MPH

OMMISSIONS
STA. 112+71.3 TO STA. 128+10



STATE OF ILLINOIS
DEPARTMENT OF TRANSPORTATION
DIVISION OF HIGHWAYS

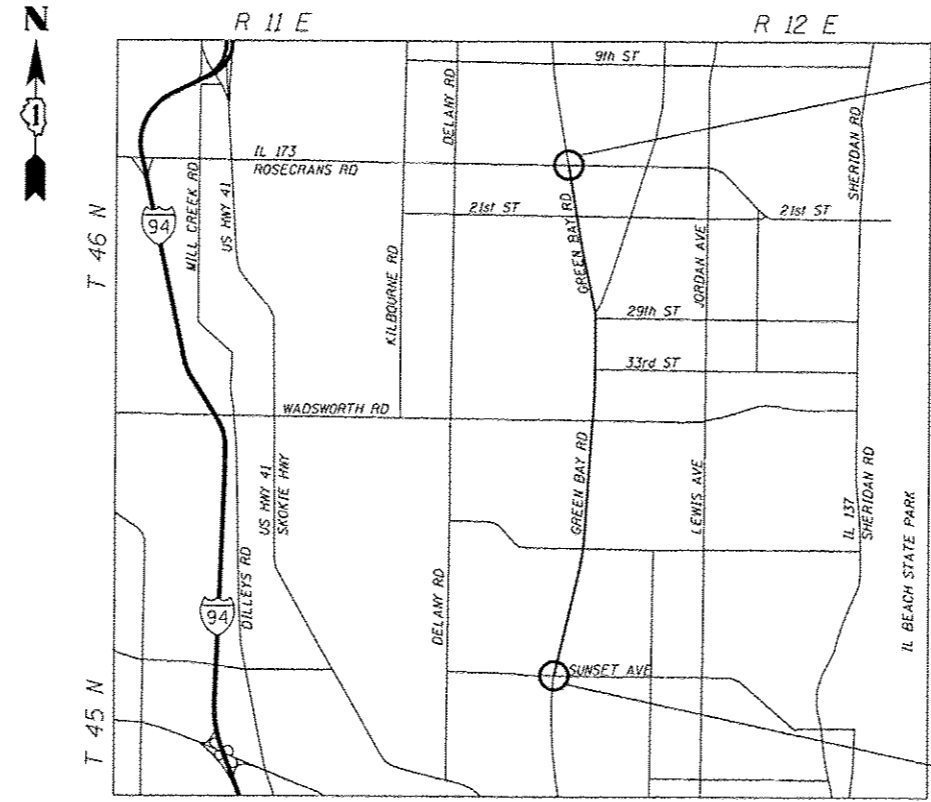
SUBMITTED DECEMBER 12, 2012

John D. Baranzelli
DEPUTY DIRECTOR OF HIGHWAYS, REGION ENGINEER

March 22, 2013
John D. Baranzelli P.E.
acting ENGINEER OF DESIGN AND ENVIRONMENT

March 22, 2013
Omer Osman P.E.
DIRECTOR OF HIGHWAYS, CHIEF ENGINEER


PRINTED BY THE AUTHORITY
OF THE STATE OF ILLINOIS



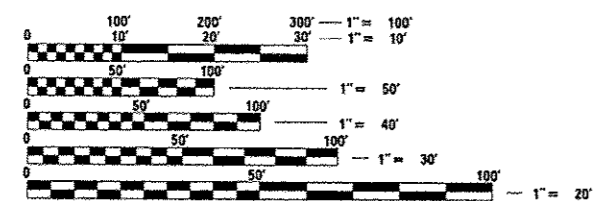
PROJECT ENDS
STA. 280+47

PROJECT BEGINS
STA. 13+27

BENTON TOWNSHIP
LOCATION MAP



GROSS LENGTH OF PROJECT = 26720.0' = 5.061 MI
NET LENGTH OF PROJECT = 25181.3' = 4.769 MI



FULL SIZE PLANS HAVE BEEN PREPARED USING STANDARD
ENGINEERING SCALES. REDUCED SIZED PLANS WILL NOT
CONFORM TO STANDARD SCALES. IN MAKING MEASUREMENTS
ON REDUCED PLANS, THE ABOVE SCALES MAY BE USED.

J.U.L.I.E.
JOINT UTILITY LOCATION INFORMATION FOR EXCAVATION
1-800-892-0123
OR 811

PROJECT MANAGER: ISSAM RAYYAN (847) 705-4178
PROJECT ENGINEER: ROBERT BORO (847) 705-4237

CONTRACT NO. 60N56

benesch
engineers • ecologists • planners

Alfred Benesch & Company
1900 West St, Suite 222
Naperville, Illinois 60563
630-577-9100 Job No. 10229.00

John D. Baranzelli
EPR 11-30-13