

STATE OF ILLINOIS
DEPARTMENT OF TRANSPORTATION
DIVISION OF HIGHWAYS

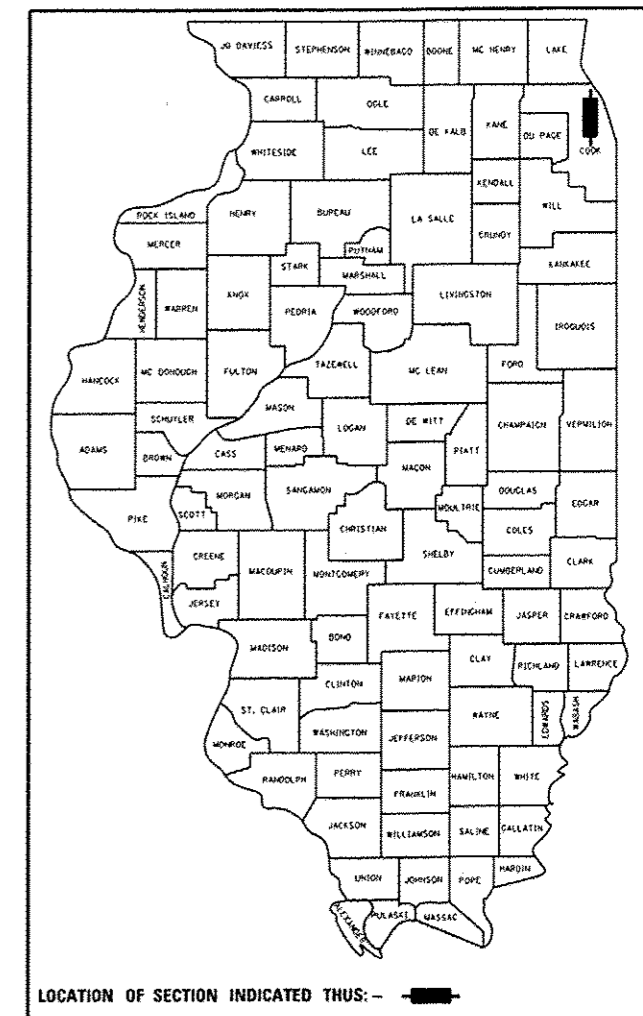
**PROPOSED
HIGHWAY PLANS**

F.A.P. ROUTE 350: IL 50 (CICERO AVE.)
TOUHY AVE. TO DEVON AVE.
SECTION: 571W-RS-2
RESURFACING
COOK COUNTY

C-91-517-12

F.A.P. RTE.	SECTION	COUNTY	TOTAL SHEETS	SHEET NO.
350	571W-RS-2	COOK	22	1
		ILLINOIS	CONTRACT NO. 60V10	

D-91-517-12



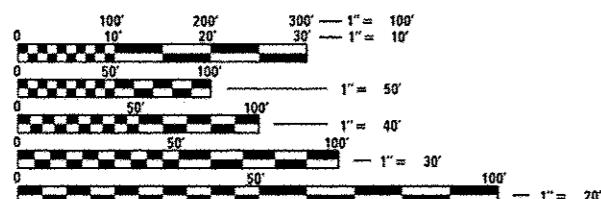
FOR INDEX OF SHEETS, SEE SHEET NO. 2

THE IMPROVEMENT IS LOCATED IN
THE VILLAGE OF LINCOLNWOOD.

TRAFFIC DATA

ADT (2011) = 17,900

POSTED SPEED LIMIT = 40 MPH

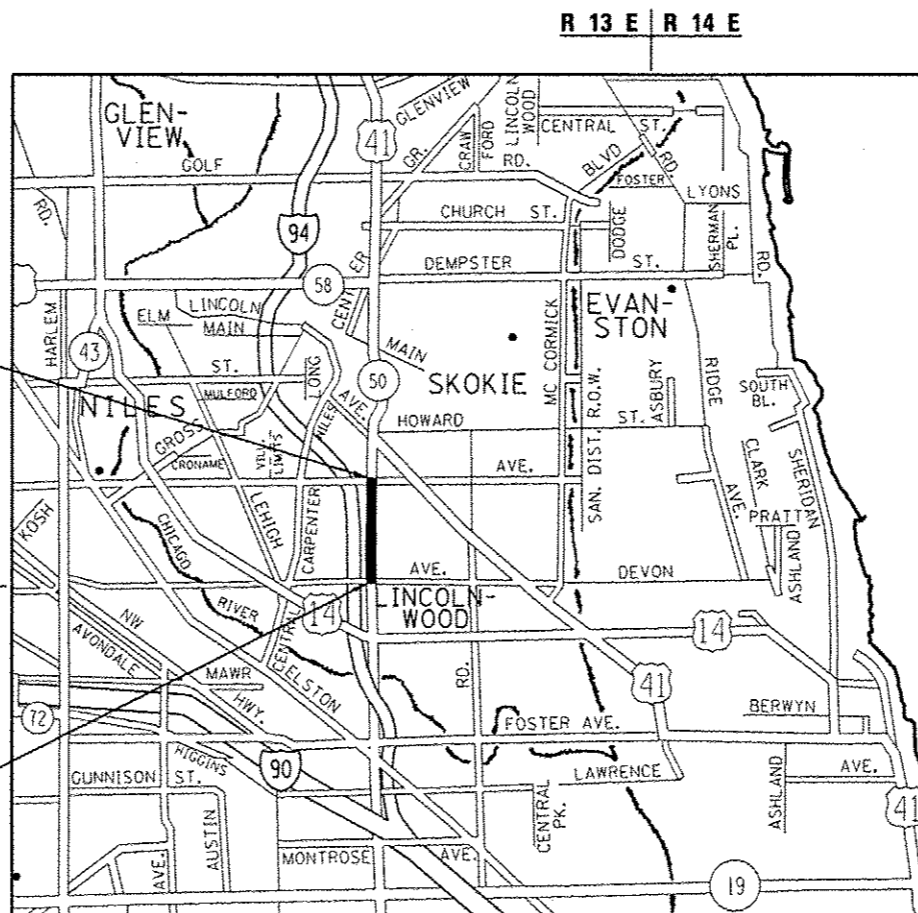


FULL SIZE PLANS HAVE BEEN PREPARED USING STANDARD ENGINEERING SCALES. REDUCED SIZED PLANS WILL NOT CONFORM TO STANDARD SCALES. IN MAKING MEASUREMENTS ON REDUCED PLANS, THE ABOVE SCALES MAY BE USED.

J.U.L.I.E.
JOINT UTILITY LOCATION INFORMATION FOR EXCAVATION
1-800-892-0123
OR 811

IMPROVEMENT
ENDS: STA. 55 + 67.3

IMPROVEMENT
BEGINS: STA. 01 + 02.3



NILES TOWNSHIP

GROSS & NET LENGTH = 5288.3 FT. = 1.002 MILE

PROJECT ENGINEER J. ALAIN MIDY (847) 221-3056
PROJECT MANAGER ISSAM RAYYAN (847) 705-4178

CONTRACT NO. 60V10

STATE OF ILLINOIS
DEPARTMENT OF TRANSPORTATION
DIVISION OF HIGHWAYS

SUBMITTED February 16 20 13
Deputy Director of Highways, Region Engineer
March 22 20 13
John D. Baranzello P.E. /a
acting ENGINEER OF DESIGN AND ENVIRONMENT
March 22 20 13
Omer Osman P.E. /a
DIRECTOR OF HIGHWAYS, CHIEF ENGINEER

PRINTED BY THE AUTHORITY
OF THE STATE OF ILLINOIS