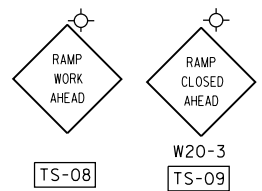


- LEGEND:**
- ⊥ TRAFFIC CONTROL SIGN
 - ➔ TRAFFIC FLOW
 - DRUM WITH MONO-DIRECTIONAL STEADY BURNING LIGHT (SEE MOT GENERAL NOTES FOR DRUM SPACING)
 - ▨ WORKZONE
 - ⊠ TEMPORARY PAVEMENT
 - ⊥ TYPE III BARRICADE
 - ⊙ (A) WET REFLECTIVE TEMPORARY TAPE TYPE III, 4" INCH, WHITE
 - ⊙ (B) WET REFLECTIVE TEMPORARY TAPE TYPE III, 4" INCH, YELLOW

MAINTENANCE OF TRAFFIC SIGNING

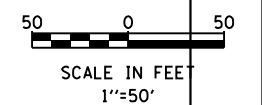
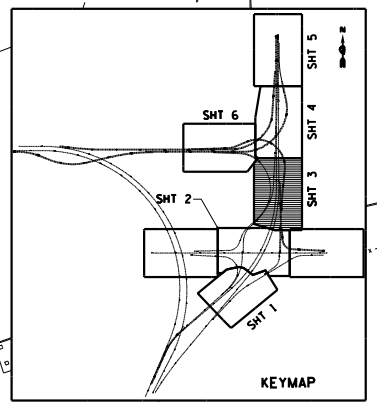


WORKZONE TO REMAIN FOR SUBSTAGE 1A

APPLY IDOT DISTRICT ONE STD TC-17 "SHOULDER CLOSURE DETAILS"

RAMP Q CLOSED TO TRAFFIC

FOR REQUIRED BARRICADES AND SIGNS SEE DISTRICT ONE STANDARD TC-8



BOWMAN, BARRETT & ASSOCIATES INC.
CONSULTING ENGINEERS
Chicago, Illinois
312.228.0100
www.bbandainc.com

FILE NAME =	USER NAME = default	DESIGNED - OC	REVISED -
#FILE#		DRAWN - OC	REVISED -
	PLOT SCALE = #SCALE#	CHECKED -	REVISED -
	PLOT DATE = 1/4/2013	DATE - 11/08/2012	REVISED -

**STATE OF ILLINOIS
DEPARTMENT OF TRANSPORTATION**

**MAINTENANCE OF TRAFFIC - STAGE 1
STONY ISLAND EXTENSION**

SCALE: 1"=50' SHEET NO. 3 OF 7 SHEETS STA. TO STA.

F.A.I. RTE.	SECTION	COUNTY	TOTAL SHEETS	SHEET NO.
94	2012-060-BR	COOK	285	60
CONTRACT NO. 60V61			ILLINOIS FED. AID PROJECT	

S:\1072-05-CADD\1060V61_Sheets\1060V61-sh1-Stage 1.dwg