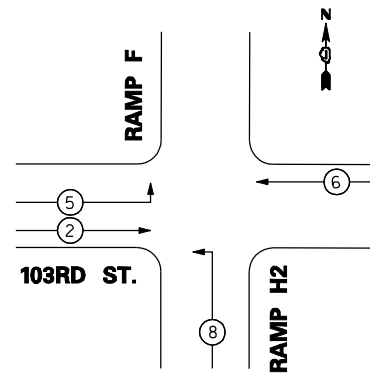
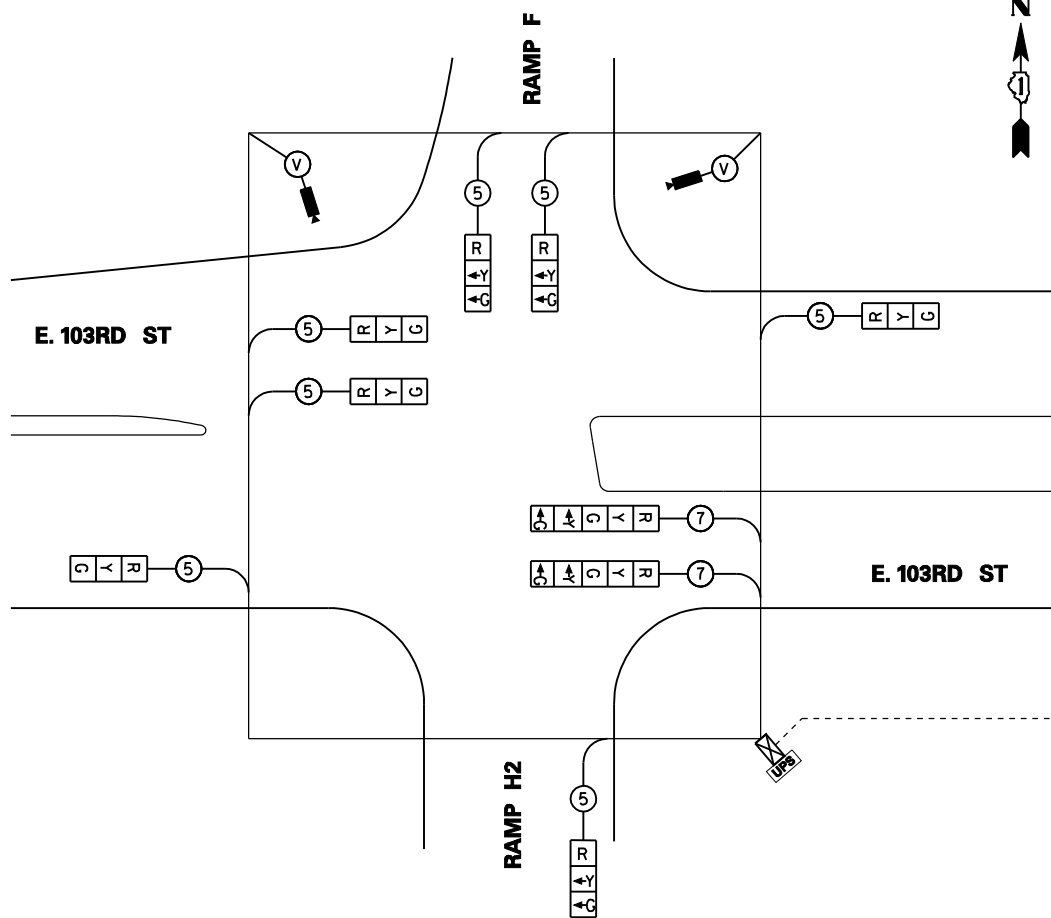


12/6/2012 9:30:49 AM p:\projects\3010 stony island feeder - bbe\project work\disciplines\traffic_signals\sheet\0160J12-sht-Temp_ts.03.dgn

TEMPORARY PHASE DESIGNATION DIAGRAM



LEGEND
 ○ — DUAL ENTRY PHASE
 • NUMBER REFERS TO ASSOCIATED PHASE



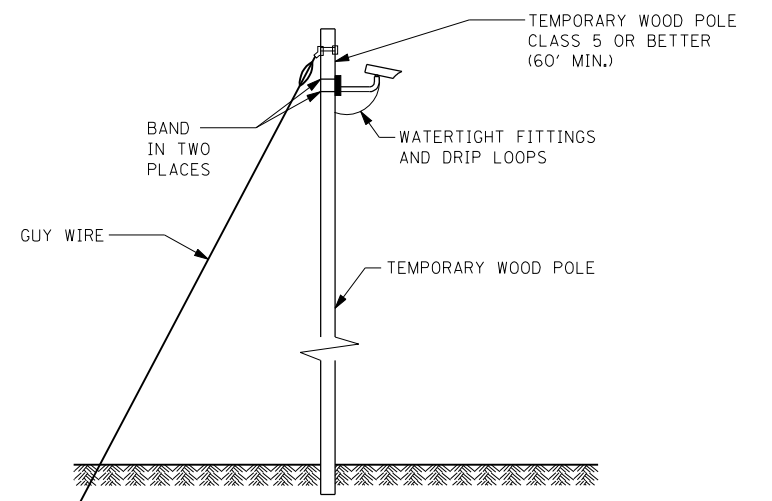
TEMPORARY CABLE PLAN

NOT TO SCALE
(ALL STAGES)

NO. 4
 EXISTING TRANSCLOSURE AT STA. 33+63, 88.8' RT USE EXISTING CIRCUIT BREAKER

CONSTRUCTION NOTES

CONTRACTOR SHALL INSTALL CDOT APPROVED SIGNAL TIMING FOR TEMPORARY SIGNAL OPERATION AT THIS LOCATION. THIS WORK SHALL NOT BE PAID FOR SEPARATELY AND SHALL BE CONSIDERED INCLUDED IN "TEMPORARY TRAFFIC SIGNAL INSTALLATION".



TEMPORARY VIDEO DETECTION MOUNTING DETAIL

NOT TO SCALE

TEMPORARY TRAFFIC SIGNAL INSTALLATION
 ELECTRICAL SERVICE REQUIRMENTS
 103RD STREET & STONY ISLAND AVE NB RAMP

TYPE	NO. LAMPS	WATTAGE INCAND. -LED.	% OPERATION	TOTAL WATTAGE
SIGNAL (RED)	9	17	0.50	76.50
(YELLOW)	9	25	0.25	56.25
(GREEN)	6	15	0.25	22.50
ARROW	7	12	0.10	8.40
PED. SIGNAL			1.00	
CONTROLLER	1	100	1.00	100.00
FLASHER				
CAMERAS	1	150	1.00	150.00
			TOTAL =	413.65

ENERGY COSTS TO:
 ILLINOIS DEPARTMENT OF TRANSPORTATION
 DIVISION OF HIGHWAY/ DISTRICT 1
 201 W CENTER COURT/ SCHAUMBERG, IL 60196-1096

ENERGY SUPPLY CONTACT: STEVE FITZGERALD
 PHONE: (708) 235-2327
 COMPANY: COMED

USER NAME = sadhikari	DESIGNED - SA	REVISED -
	DRAWN - SA	REVISED -
PLOT SCALE = 50.000' / IN.	CHECKED - BKS	REVISED -
PLOT DATE = 12/6/2012	DATE - 12/07/2012	REVISED -



STATE OF ILLINOIS
 DEPARTMENT OF TRANSPORTATION

TEMPORARY TRAFFIC CONTROL SIGNAL PLAN
 103RD ST. & STONY ISLAND AVE. RAMP F / RAMP H2

SCALE: NONE SHEET NO. 4 OF 4 SHEETS STA. TO STA.

F.A.I. RTE.	SECTION	COUNTY	TOTAL SHEETS	SHEET NO.
94	2012-060-BR	COOK	285	125
CONTRACT NO. 60V61			ILLINOIS FED. AID PROJECT	