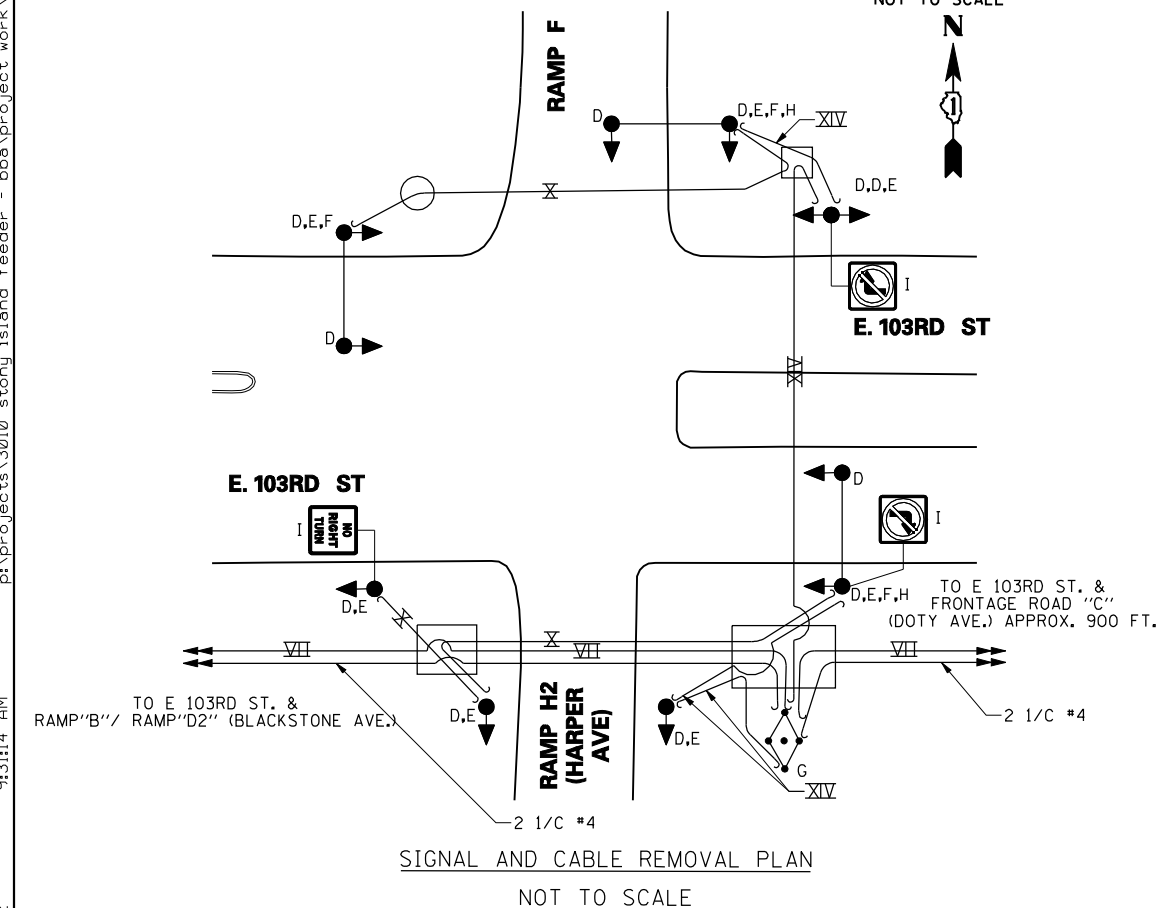
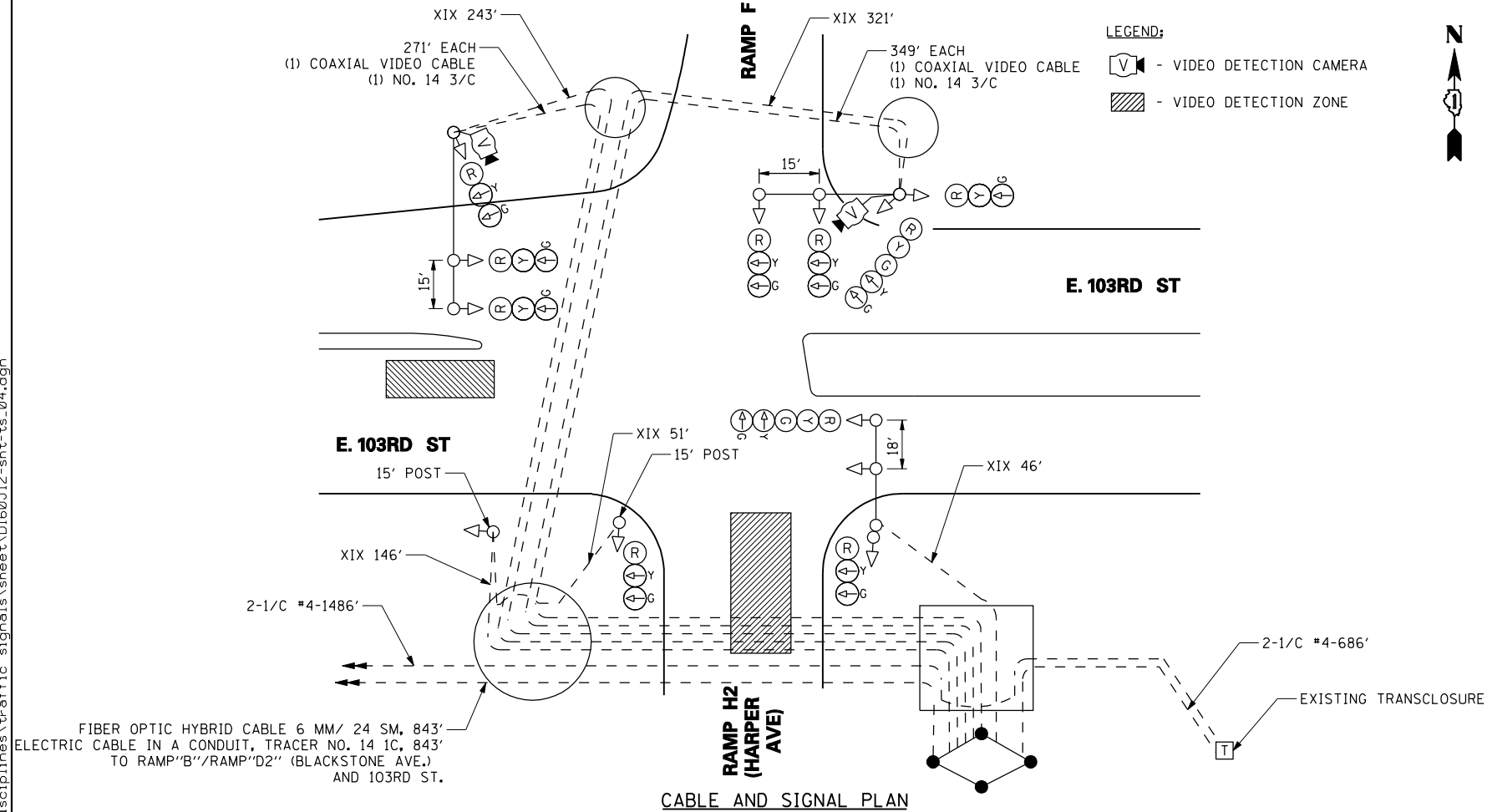
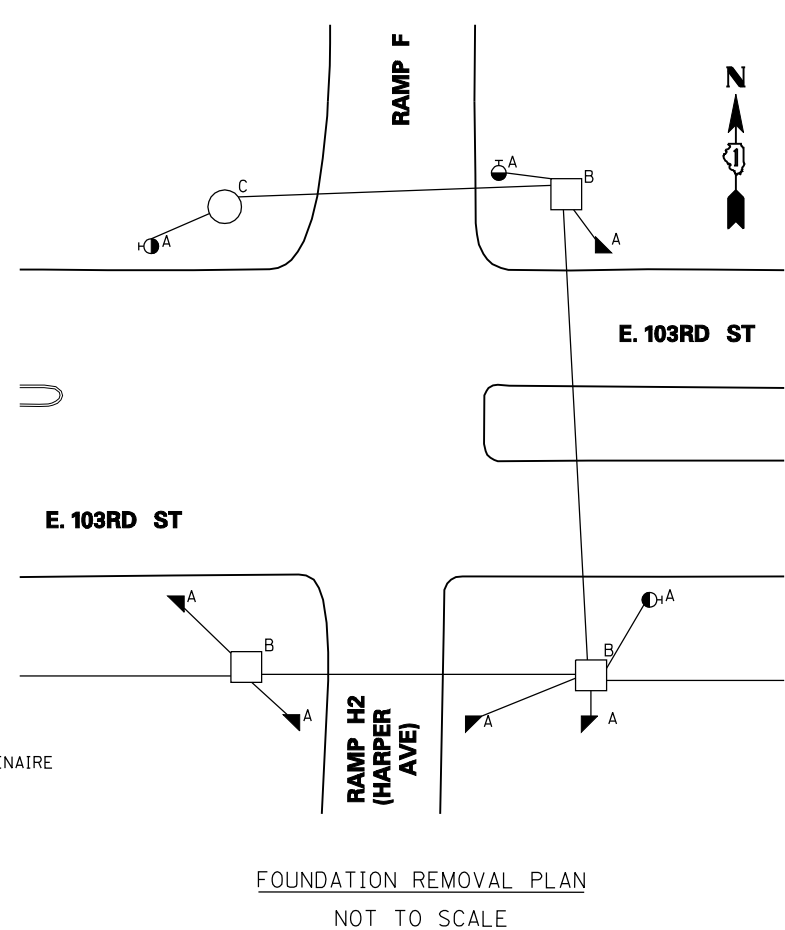


12/6/2012 9:31:14 AM p:\projects\3010_stony_island_feeder - bbe\project_work\disciplines\traffic_signals\sheet\0160J12-sht-ts_04.dgn



- REMOVAL LEGEND**
- A - BREAK DOWN FOUNDATION
 - B - BREAK DOWN MANHOLE
 - C - BREAK DOWN HANDHOLE
 - D - REMOVE TRAFFIC SIGNAL
 - E - REMOVE TRAFFIC SIGNAL POST OR POLE
 - F - REMOVE TRAFFIC SIGNAL MAST ARM
 - G - REMOVE TRAFFIC SIGNAL CONTROLLER
 - H - REMOVE STREET LIGHTING MAST ARM AND LUMINAIRE
 - I - REMOVE ILLUMINATED SIGN



DWG. NO.
 22884
 -4
 DATE: 08/03/2012

USER NAME = sadhikari
PLOT SCALE = 50.000' / IN.
PLOT DATE = 12/6/2012

DESIGNED - SA	REVISED -
DRAWN - SA	REVISED -
CHECKED - BKS	REVISED -
DATE - 12/07/2012	REVISED -



STATE OF ILLINOIS
DEPARTMENT OF TRANSPORTATION

TRAFFIC CONTROL SIGNAL PLAN 103RD ST. & STONY ISLAND AVE. RAMP F /RAMP H2	
SCALE: NONE	STATION: TO STA.

F.A.I. RTE.	SECTION	COUNTY	TOTAL SHEETS	SHEET NO.
94	2012-060-BR	COOK	285	129
				CONTRACT NO. 60V61
ILLINOIS FED. AID PROJECT				