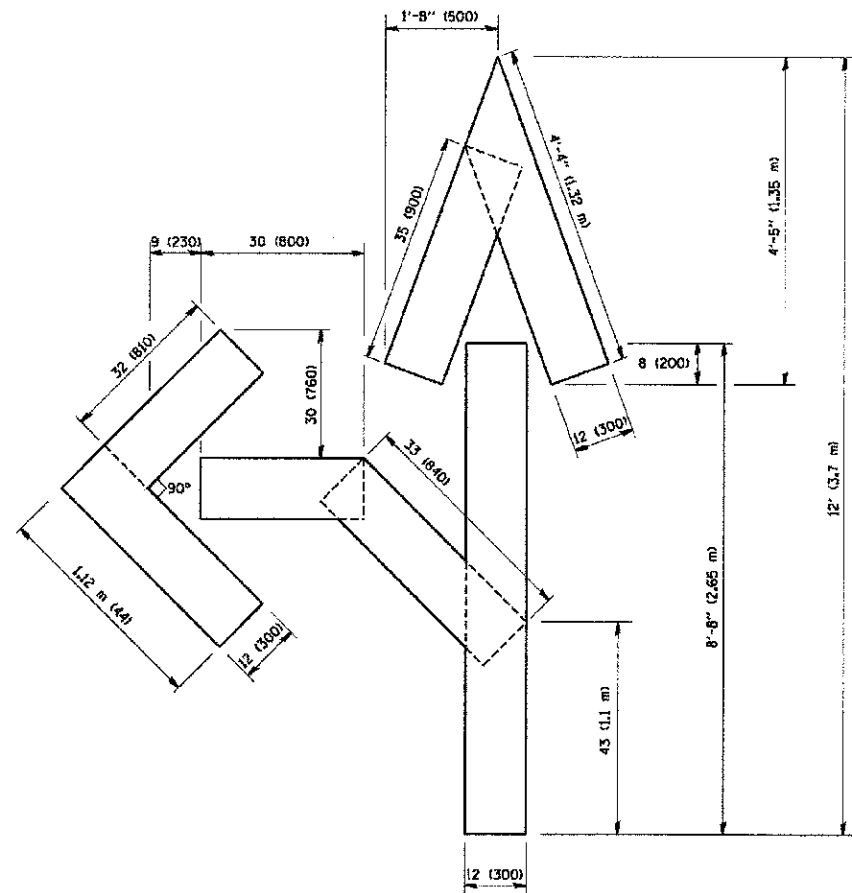
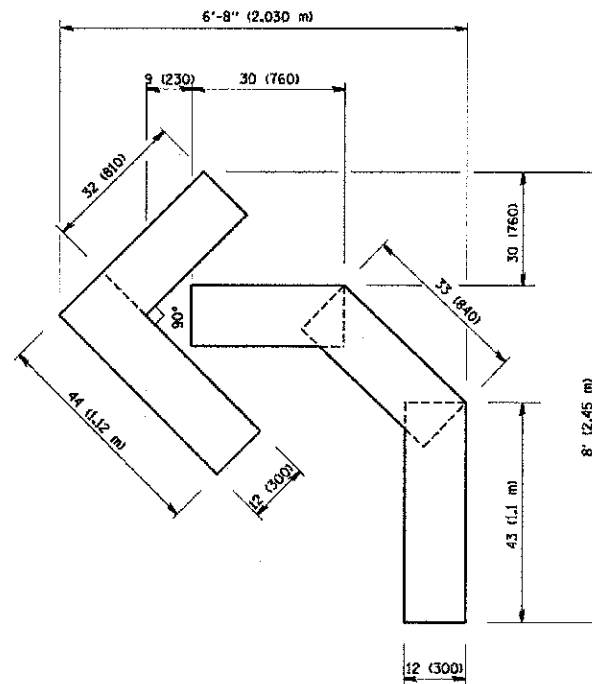


QUANTITY
 4 (100) LINE = 64.1 ft. (19.7 m)
 21.1 sq. ft. (1.97 sq. m)



QUANTITY
 4 (100) LINE = 82.5 ft. (25.3 m)
 27.5 sq. ft. (2.53 sq. m)



QUANTITY
 4 (100) LINE = 45.5 ft. (13.9 m)
 15.2 sq. ft. (1.39 sq. m)

All dimensions are in inches (millimeters) unless otherwise shown.

COPYRIGHT © 2003 BY BAXTER & WOODMAN, INC.
 STATE OF ILLINOIS - PROFESSIONAL DESIGN FIRM
 2313 S. W. 140th Street, Suite 200, Des Moines, IA 50316
 W:\adstated\22x34\1616.dwg

FILE NAME =	USER NAME = gajlorubt	DESIGNED -	REVISED - T. RAMMACHER 06-05-96
W:\adstated\22x34\1616.dwg		DRAWN	REVISED - T. RAMMACHER 11-04-97
	PLOT SCALE = 0.0020" / 1"	CHECKED -	REVISED - T. RAMMACHER 03-02-98
	PLOT DATE = 1/4/2003	DATE - 09-18-94	REVISED - E. GOMEZ 08-28-00

STATE OF ILLINOIS
 DEPARTMENT OF TRANSPORTATION

PAVEMENT MARKING LETTERS AND SYMBOLS FOR TRAFFIC STAGING			
SCALE: NONE	SHEET NO. 1	OF 1 SHEETS	STA. TO STA.

F.A.D. RTE.	SECTION	COUNTY	TOTAL SHEETS	SHEET NO.
4006	95-00049-00-PV	KANE	138	104
TC-16			CONTRACT NO. 63745	
FED. ROAD DIST. NO. 1 ILLINOIS FED. AID PROJECT M-80(3) (095)				

ROUTE MARKERS

FOR U.S. ROUTES
M1-40-2424

FOR ILLINOIS ROUTES
M1-50-2474

R.R. UNMARKED ROUTES
SPECIAL 24" x 18" VARIABLE
4" BLACK LETTERS ON WHITE
REFLECTIVE BACKGROUND

ARROWS SIGNS

V5-1L-2115

M5-1R-2115

M6-1-2115

M6-1-2115

V6-3-2115

CARDINAL DIRECTION & DETOUR SIGNS

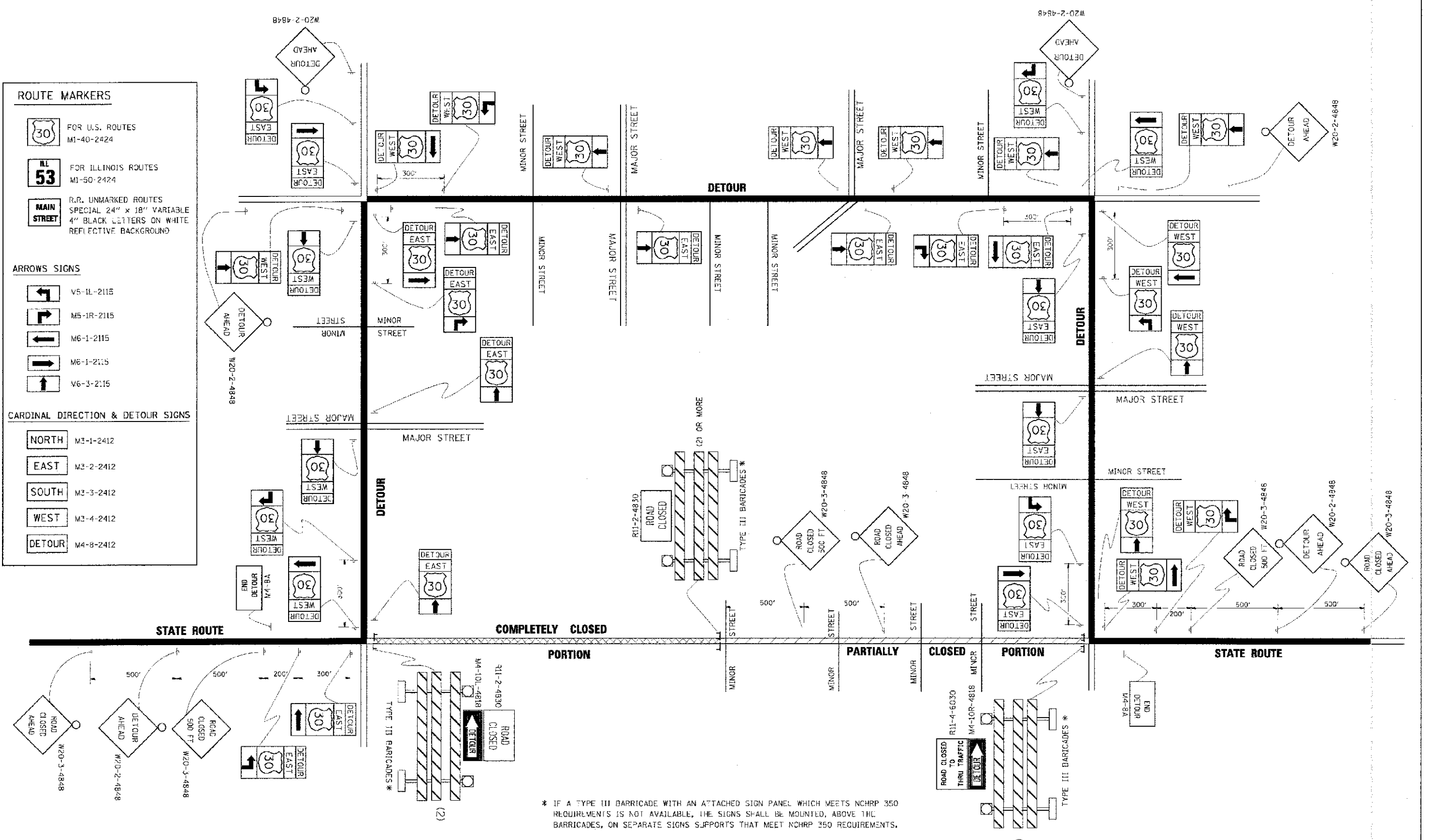
NORTH M3-1-2412

EAST M3-2-2412

SOUTH M3-3-2412

WEST M3-4-2412

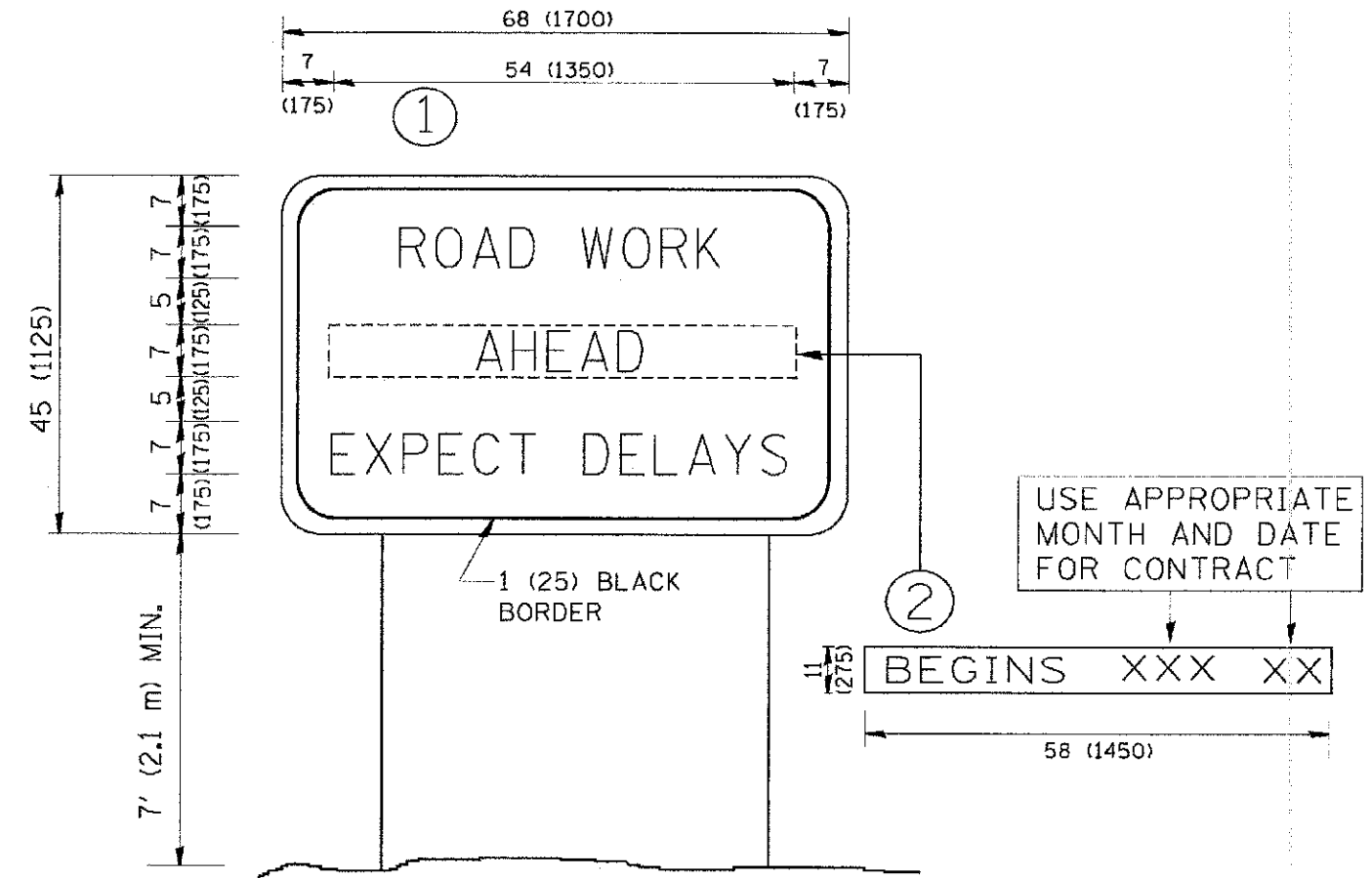
DETOUR M4-8-2412



* IF A TYPE III BARRICADE WITH AN ATTACHED SIGN PANEL WHICH MEETS NCHRP 350 REQUIREMENTS IS NOT AVAILABLE, THE SIGNS SHALL BE MOUNTED, ABOVE THE BARRICADES, ON SEPARATE SIGNS SUPPORTS THAT MEET NCHRP 350 REQUIREMENTS.

COPYRIGHT © 2011 BY HATLER & WOODMAN, INC.
 S.A.E. BY: J.L. HIGGS - PROFESSIONAL DESIGN FIRM
 LICENSE NO. 184-00121 - EXPIRES 4/30/2013
 230 S. W. 2nd St., Oklawaha, FL 32950
 407-233-8800
 11/15/10 10:54 AM

DESIGNED -	REVISIONS -	STATE OF ILLINOIS DEPARTMENT OF TRANSPORTATION		DETOUR SIGNING FOR CLOSING STATE HIGHWAYS		SECTION	COUNTY	TOTAL SHEETS	SHEET NO.
DRAWN -	REVISIONS -					4006	95-00049-00-PV	KANE	138
CHECKED -	REVISIONS -	SCALE: NONE SHEET NO. 1 OF 1 SHEETS STA. TO STA.				TC-21 CONTRACT NO. 63745			
DATE	REVISIONS -					FED. ROAD DIST. NO. 1 ILLINOIS FED. AID PROJECT M-80033 (095)			



NOTES:

1. USE BLACK LETTERING ON ORANGE BACKGROUND.
2. ERECT SIGNS IN ADVANCE OF THE LOCATION FOR THE "ROAD CONSTRUCTION AHEAD" SIGN AT LOCATIONS AS DIRECTED BY THE ENGINEER.
3. ERECT SIGN ① WITH INSTALLED PANEL ② ONE WEEK PRIOR TO THE START OF CONSTRUCTION.
4. REMOVE PANEL ② SOON AFTER THE START OF CONSTRUCTION.
5. SEE SPECIAL PROVISION FOR "TEMPORARY INFORMATION SIGNING" FOR ADDITIONAL INFORMATION.
6. ONE SIGN ASSEMBLY EQUALS 25.70 SQ. FT. (2.3 SQ. M.)
7. SHALL BE PAID FOR AS TEMPORARY INFORMATION SIGNING.

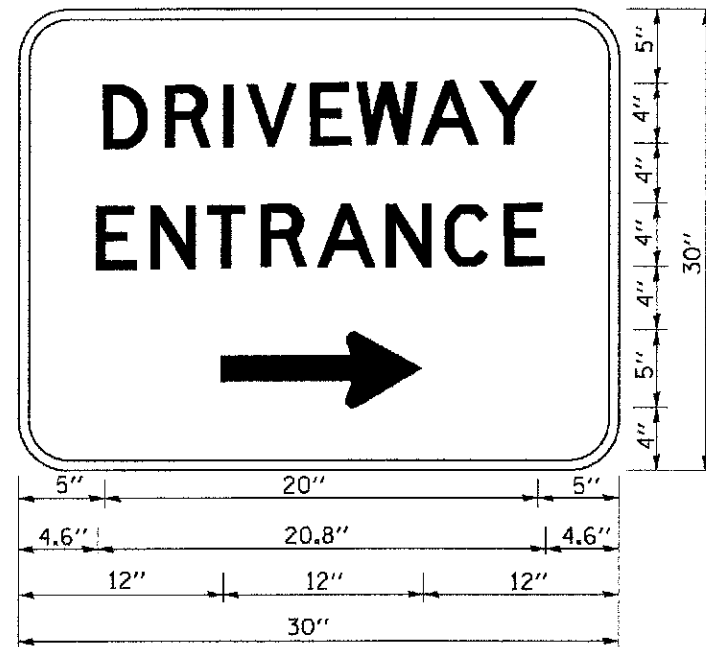
ALL DIMENSIONS ARE IN INCHES (MILLIMETERS) UNLESS OTHERWISE SHOWN.

COPYRIGHT © 2002 BY BAKER & BUCHANAN, INC.
 STATE OF ILLINOIS - PROFESSIONAL DESIGN FIRM
 233 N. W. BEAUFORT ST., SUITE 200
 CHICAGO, ILLINOIS 60610-3902
 TEL: 312.467.2000 FAX: 312.467.2001
 WWW.BAKERBUCHANAN.COM
 PROJECT: ILLINOIS STATE ROAD DISTRICT NO. 1
 SHEET: TC-22
 DATE: 1/4/2008

FILE NAME = W:\diststd\22x34\to22.dgn	USER NAME = geg:tomalt	DESIGNED - DRAWN -	REVISED - R. MIRS 09-15-97
PLOT SCALE = 50,000 / IN	CHECKED -	REVISED - R. MIRS 12-11-97	
PLOT DATE = 1/4/2008	DATE -	REVISED - T. RAMMACHER 02-02-99	
		REVISED - C. JUCILIS 01-31-07	

**STATE OF ILLINOIS
DEPARTMENT OF TRANSPORTATION**

SCALE: NONE		SHEET NO. 1 OF 1 SHEETS		STA.	TO STA.
F.A.U. RTE. 4006	SECTION 95-00049-00-PV	COUNTY KANE	TOTAL SHEETS 138	SHEET NO. 106	
TC-22			CONTRACT NO. 63745		
FED. ROAD DIST. NO. 1 (ILLINOIS) FED. AID PROJECT M-8003 (095)					



3.0" RADIUS, 0.5" BORDER, WHITE ON GREEN; REFLECTORIZED
 "DRIVEWAY" D; "ENTRANCE" D; STANDARD ARROW CUSTOM 12.0" x 5.0"

NOTES:

1. HALF OF THE SIGNS WILL REQUIRE A LEFT HAND FACING ARROW.
2. TWO SIGNS SHALL BE USED AT EACH COMMERCIAL ENTRANCE PLACED BACK-TO-BACK; ONE WITH A RIGHT HAND ARROW (SHOWN) SHALL BE PLACED ON THE NEAR RIGHT SIDE THE DRIVEWAY AND ONE WITH A LEFT HAND ARROW SHALL BE PLACED ON THE FAR LEFT SIDE OF THE DRIVEWAY.
3. SIGNS TO BE PAID FOR AS ITEM "TEMPORARY INFORMATION SIGNING".

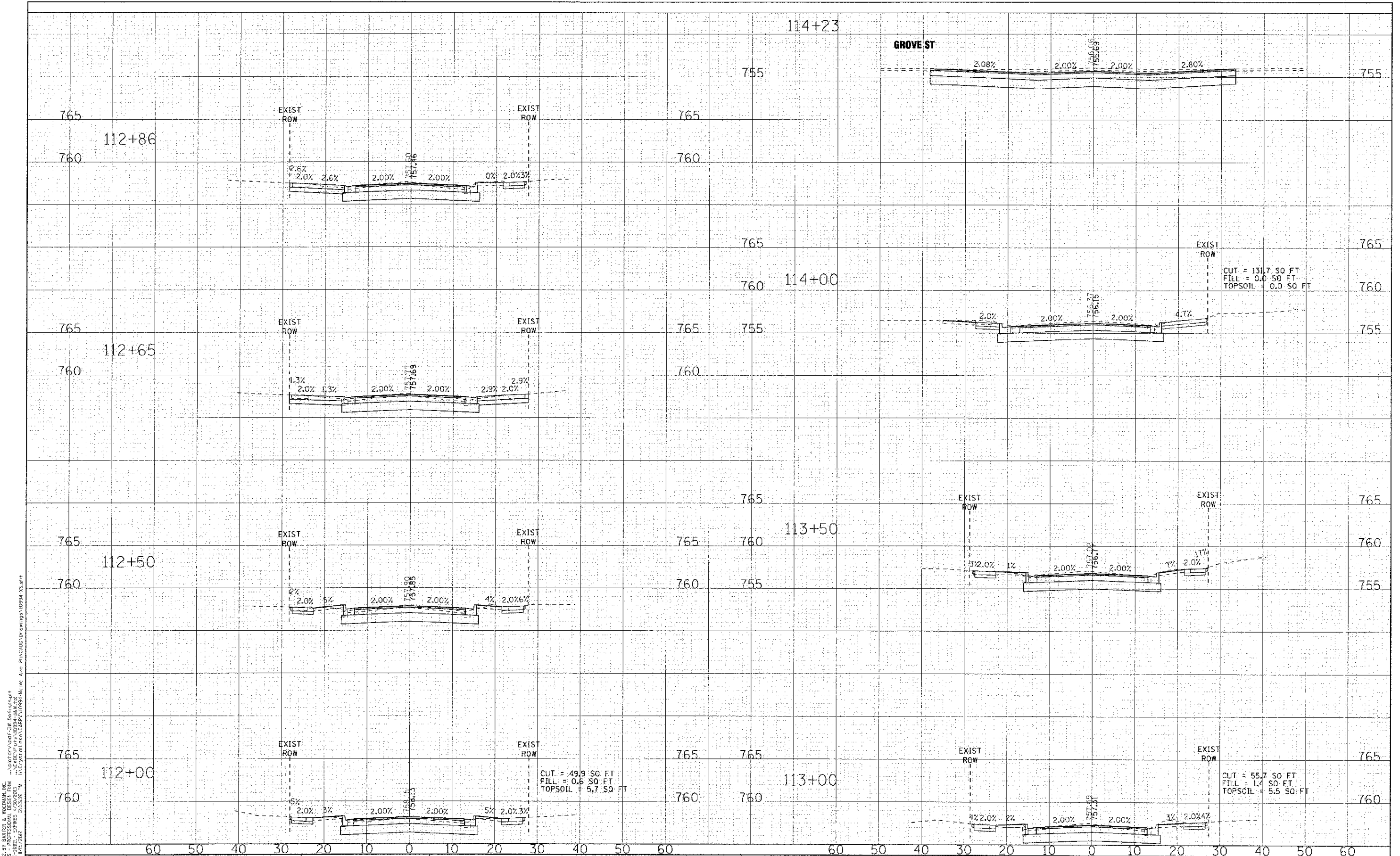
DWG: 201 BY: JAY & FORDMAN, INC. ... 2010-01-15 10:41:00 AM ...
 STATE OF ILLINOIS - PROFESSIONAL DESIGN FIRM ... 2010-01-15 10:41:00 AM ...
 LICENSE NO. 061-0081, EXPIRES 4/30/2011 ... 2010-01-15 10:41:00 AM ...
 1/14/2008 10:41:00 AM

FILE NAME = w:\dats\d122x34\1026.dgn	USER NAME = goplonebt	DESIGNED -	REVISED - C. JUCIUS 02-15-07
		DRAWN -	REVISED -
	PLOT SCALE = 60,000' / IN.	CHECKED -	REVISED -
	PLOT DATE = 1/4/2008	DATE -	REVISED -

**STATE OF ILLINOIS
 DEPARTMENT OF TRANSPORTATION**

DRIVEWAY ENTRANCE SIGNING			
SCALE: NONE	SHEET NO. 1 OF 1 SHEETS	STA.	TO STA.

F.A.J. RTE.	SECTION	COUNTY	TOTAL SHEETS	SHEET NO.
4006	95-00049-00-PV	KANE	138	107
TC-28			CONTRACT NO. 63745	
FED. ROAD DIST. NO. 1 ILLINOIS FED. AID PROJECT M-8035 (095)				



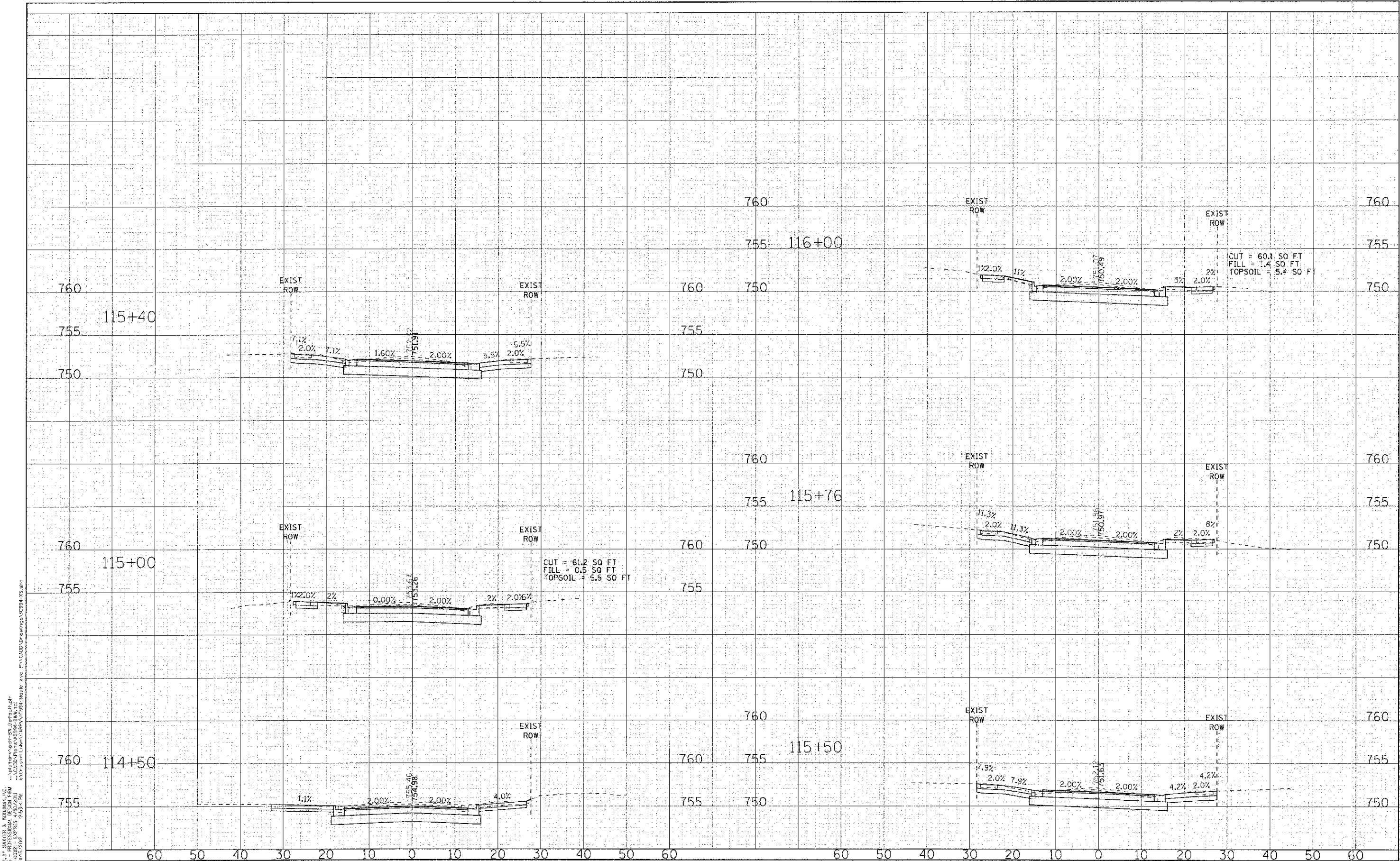
COPYRIGHT © 2012 BY BAXTER & WOODMAN INC.
 STATE OF ILLINOIS - PROFESSIONAL DESIGN FIRM
 LICENSE NO. 144-00823 - EXPIRES 12/31/2013
 11/2/2012
 PROJECT: ILLINOIS DEPARTMENT OF TRANSPORTATION - MAPLE AVENUE
 FILE: C:\Users\jrb\Documents\112000.dwg



DESIGNED -	DJS	REVISED -	
DRAWN -	UKB	REVISED -	
CHECKED -	RWI	REVISED -	
DATE	04/20/12	REVISED -	

**STATE OF ILLINOIS
DEPARTMENT OF TRANSPORTATION**

CROSS SECTIONS MAPLE AVENUE		F.A.U. RTE.	SECTION	COUNTY	TOTAL SHEETS	SHEET NO.
SCALE: H: 1"=10' V: 1"=5'		4036	95 00049 00 PV	KANE	138	10B
STA. 112+00 TO STA. 114+23		FED. ROAD DIST. NO. ILLINOIS FED. AID PROJECT M-8003 (095)		CONTRACT NO. 63745		



COPYRIGHT © 2012 BY BAKER, A. BRIDGMAN, INC.
 STATE OF ILLINOIS - PROFESSIONAL DESIGN FIRM
 LICENSE NO. 184-020211 - EXPIRES 7/31/2015
 2/23/2012



DESIGNED -	DJS	REVISED -	
DRAWN -	LKB	REVISED -	
CHECKED -	RWL	REVISED -	
DATE	04/20/12	REVISED -	

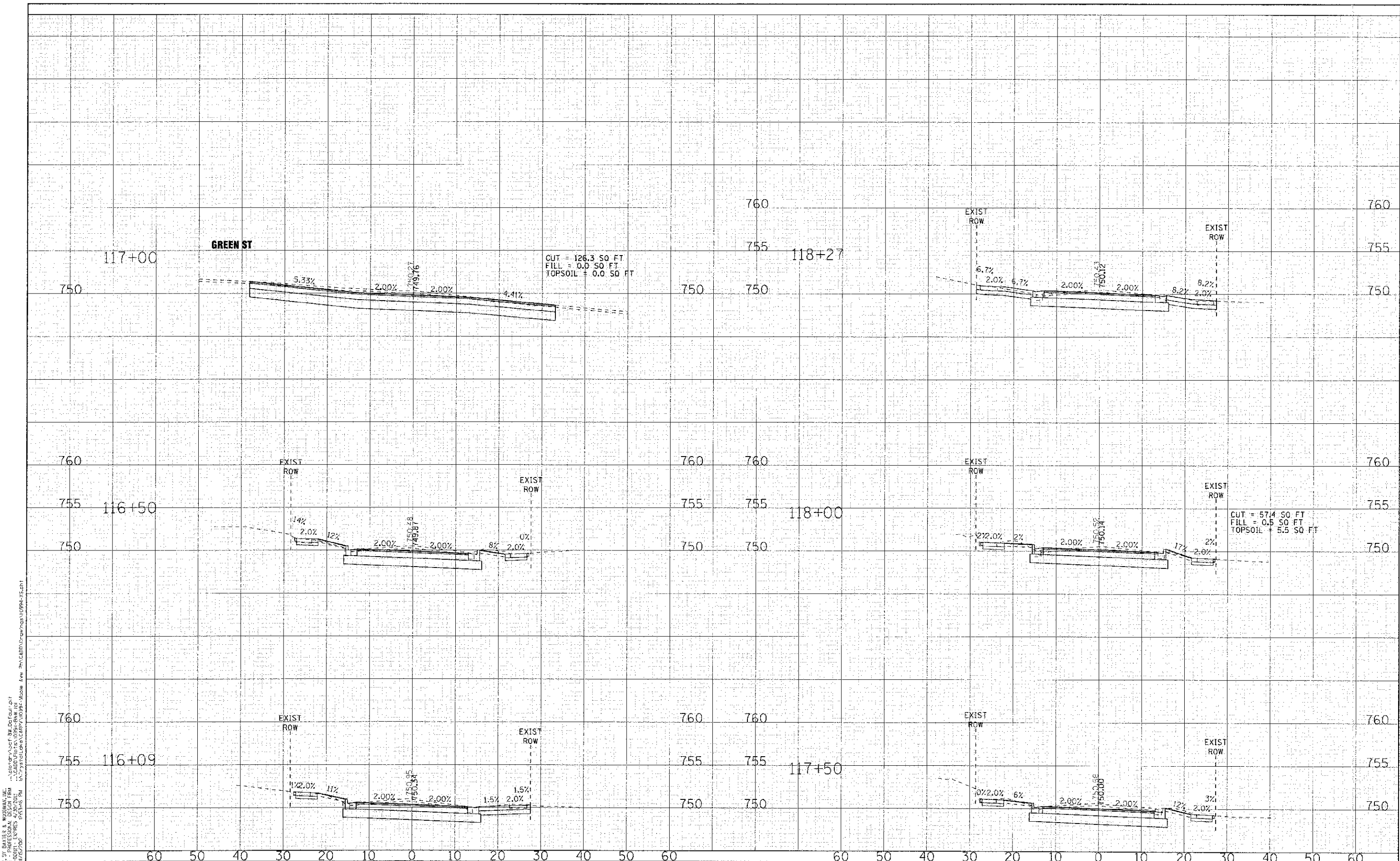
**STATE OF ILLINOIS
DEPARTMENT OF TRANSPORTATION**

**CROSS SECTIONS
MAPLE AVENUE**

SCALE: H: 1"=10' V: 1"=5'

STA. 114+50 TO STA. 116+00

F.A.U. RTE.	SECTION	COUNTY	TOTAL SHEETS	SHEET NO.
4006	95-00C49-00-PV	KANE	138	109
FED. ROAD DIST. NO.			ILLINOIS FED. AID PROJECT M-8003 (095)	
CONTRACT NO.			63745	



**STATE OF ILLINOIS
DEPARTMENT OF TRANSPORTATION**

**CROSS SECTIONS
MAPLE AVENUE**

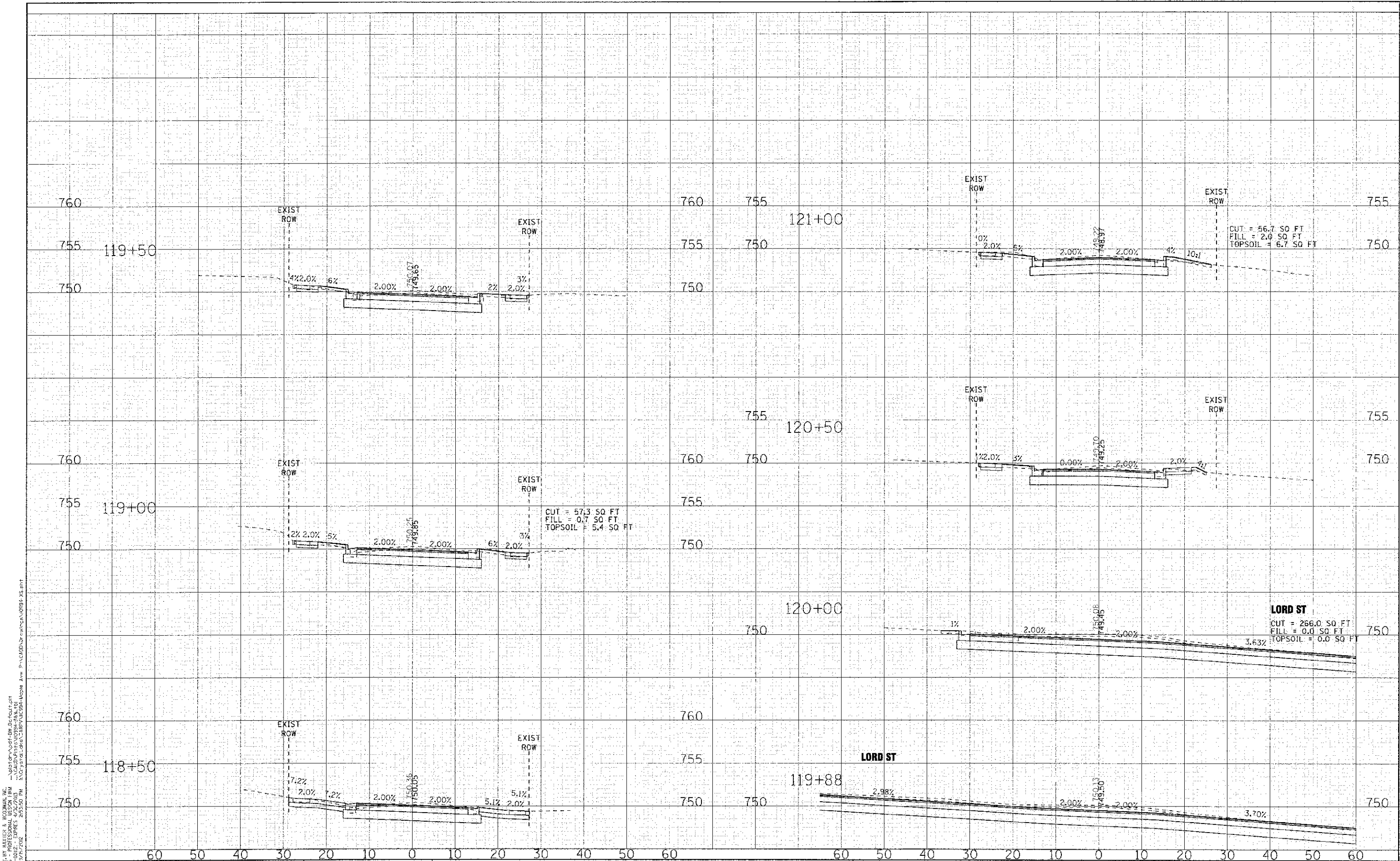
DESIGNED -	DJS	REVISED -	
DRAWN -	LRB	REVISED -	
CHECKED -	RWL	REVISED -	
DATE -	04/20/12	REVISED -	

SCALE: H: 1"=10' V: 1"=5'

STA. 116+89 TO STA. 118+27

F.A.J. RTE.	SECTION	COUNTY	TOTAL SHEETS	SHEET NO.
4006	95-00049-00-PV	KANE	138	110
CONTRACT NO. 63745			FED. ROAD DIST. NO. ILLINOIS FED. AID PROJECT M-8003 (095)	

COPYRIGHT © 2012 BY BAYLER & WILKINS, INC.
 STATE OF ILLINOIS - PROFESSIONAL DESIGN FIRM
 LICENSE NO. 08-00001, ENGRS. 4/20/2012
 ZULAB 05/21/12



C:\P\118150.DWG
 STATE OF ILLINOIS - PROFESSIONAL DESIGN FIRM
 LICENSE NO. 181-0022 - EXPIRES 4/23/2013
 2/16/2012 2:55:50 PM
 R:\C\118150.DWG
 P:\C\118150.DWG
 P:\C\118150.DWG



DESIGNED - DJS	REVISED -
DRAWN - LKB	REVISED -
CHECKED - RWL	REVISED -
DATE - 04/20/12	REVISED -

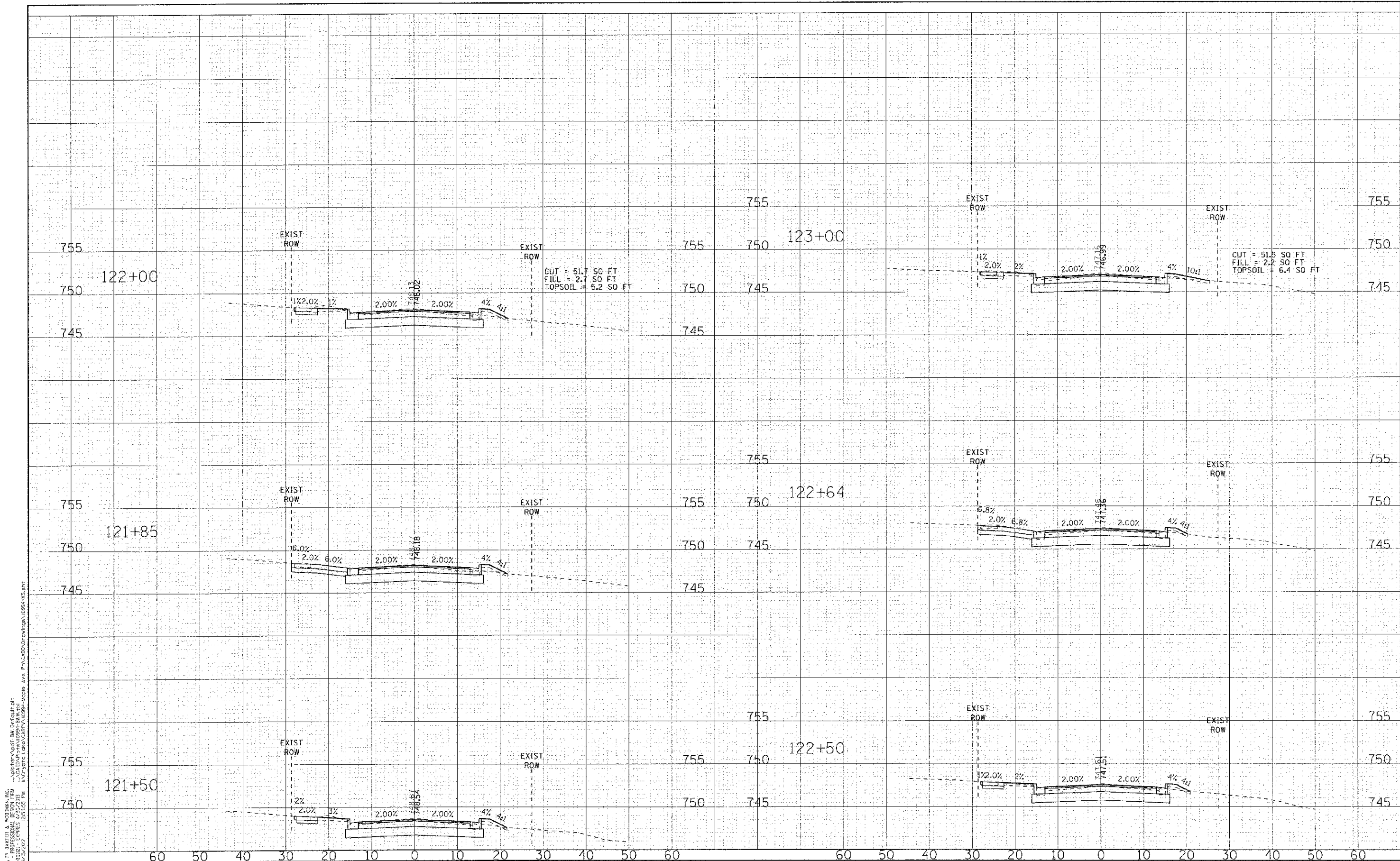
**STATE OF ILLINOIS
DEPARTMENT OF TRANSPORTATION**

**CROSS SECTIONS
MAPLE AVENUE**

SCALE: H: 1"=10' V: 1"=5'

STA. 118+50 TO STA. 121+00

F.A.U. RTE. 4006	SECTION 95-00049-00-PV	COUNTY KANE	TOTAL SHEETS 138	SHEET NO. 111
FED. ROAD DIST. NO. ILLINOIS FED. AID PROJECT M-8003 (095)			CONTRACT NO. 63745	



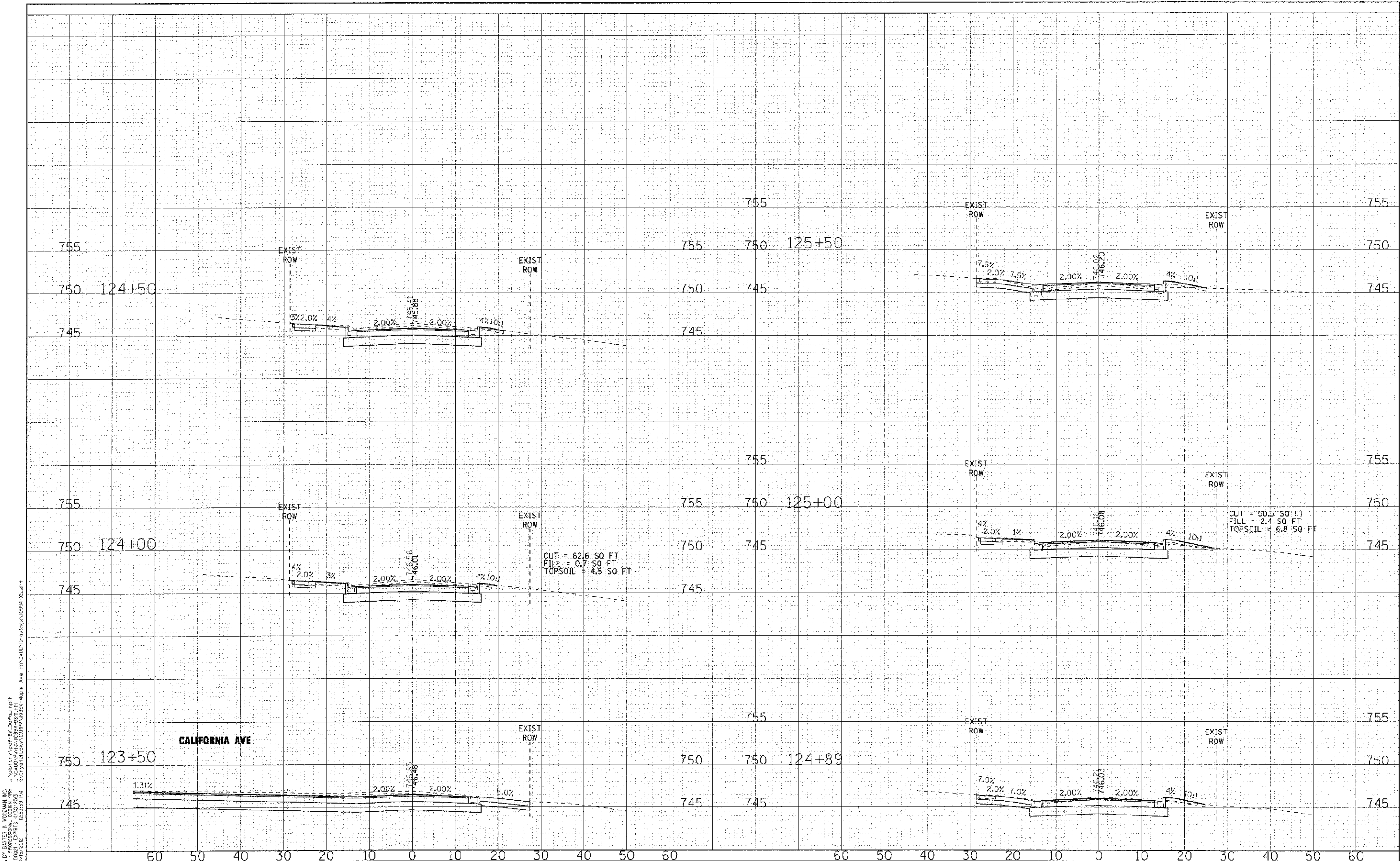
COPYRIGHT © 2012 BY BAXTER & PODNAR, INC. ALL RIGHTS RESERVED. NO PART OF THIS DOCUMENT IS TO BE REPRODUCED OR TRANSMITTED IN ANY FORM OR BY ANY MEANS, ELECTRONIC OR MECHANICAL, INCLUDING PHOTOCOPYING, RECORDING, OR BY ANY INFORMATION STORAGE AND RETRIEVAL SYSTEM. PROJECT NO. 95-00049-PV. DRAWING NO. 4006. DATE: 04/20/12.



DESIGNED	DJS	REVISED	-
DRAWN	LKB	REVISED	-
CHECKED	RWL	REVISED	-
DATE	04/20/12	REVISED	-

STATE OF ILLINOIS
DEPARTMENT OF TRANSPORTATION

CROSS SECTIONS		F.A.U. R.T.E.	SECTION	COUNTY	TOTAL SHEETS	SHEET NO.
MAPLE AVENUE		4006	95-00049-00-PV	KANE	138	112
STA. 121+50 TO STA. 123+00		CONTRACT NO. 63745				
SCALE: H: 1"=10' V: 1"=5'		ILLINOIS FED. AID PROJECT M-8003 (095)				



COMPRISED OF: BOB BATES & WOODMAN INC.
 STATE OF ILLINOIS PROFESSIONAL ENGINEERING
 LICENSE NO. 88-001071 - DPMES 4/20/2013
 2014B
 115/2022
 PROJECT: CALIFORNIA AVE
 SHEET: 113 OF 113

CALIFORNIA AVE

60 50 40 30 20 10 0 10 20 30 40 50 60 60 50 40 30 20 10 0 10 20 30 40 50 60

DESIGNED -	DJS	REVISED -	
DRAWN -	URB	REVISED -	
CHECKED -	RWL	REVISED -	
DATE -	04/20/12	REVISED -	

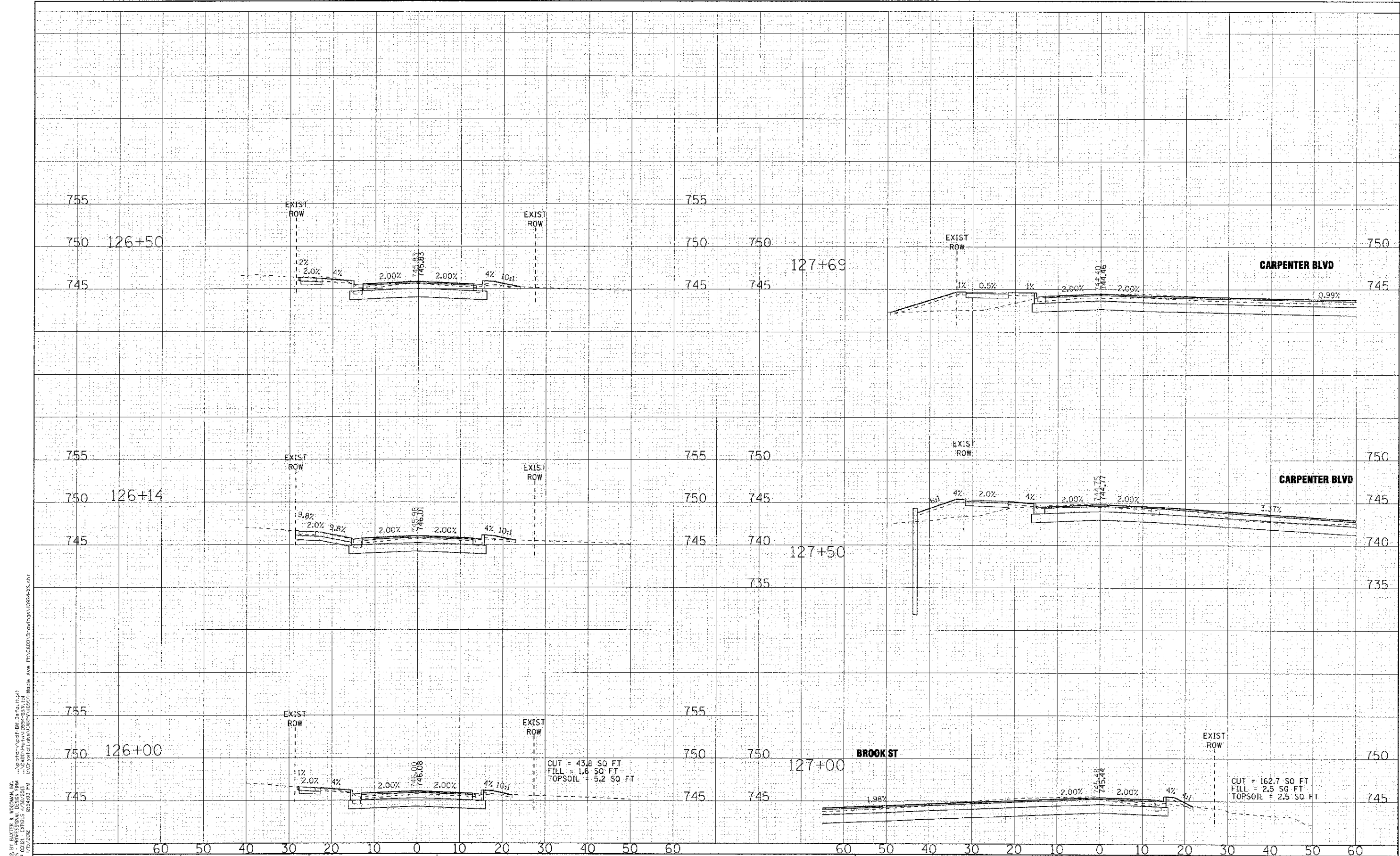
**STATE OF ILLINOIS
DEPARTMENT OF TRANSPORTATION**

**CROSS SECTIONS
MAPLE AVENUE**

SCALE: H: 1"=10' V: 1"=5'

STA. 123+50 TO STA. 125+50

F.A.J.:	SECTION	COUNTY	TOTAL SHEETS	SHEET NO.
4006	95-00049-00-PV	KANE	138	113
FED. ROAD DIST. NO.		ILLINOIS FED. AID PROJECT M-8003 (095)		
		CONTRACT NO. 63745		



COPYRIGHT © 2012 BY BAXTER & WOODMAN, INC.
 S.A. 17 OF 11 BAXTER - PROFESSIONAL DESIGN FIRM
 LICENSE NO. - 08-0021 EXPIRES 12/31/2013
 PROJECT NO. 95-00049-00-PV
 DATE 04/20/12



DESIGNED - DJS	REVISED -
DRAWN - LKB	REVISED -
CHECKED - RWL	REVISED -
DATE - 04/20/12	REVISED -

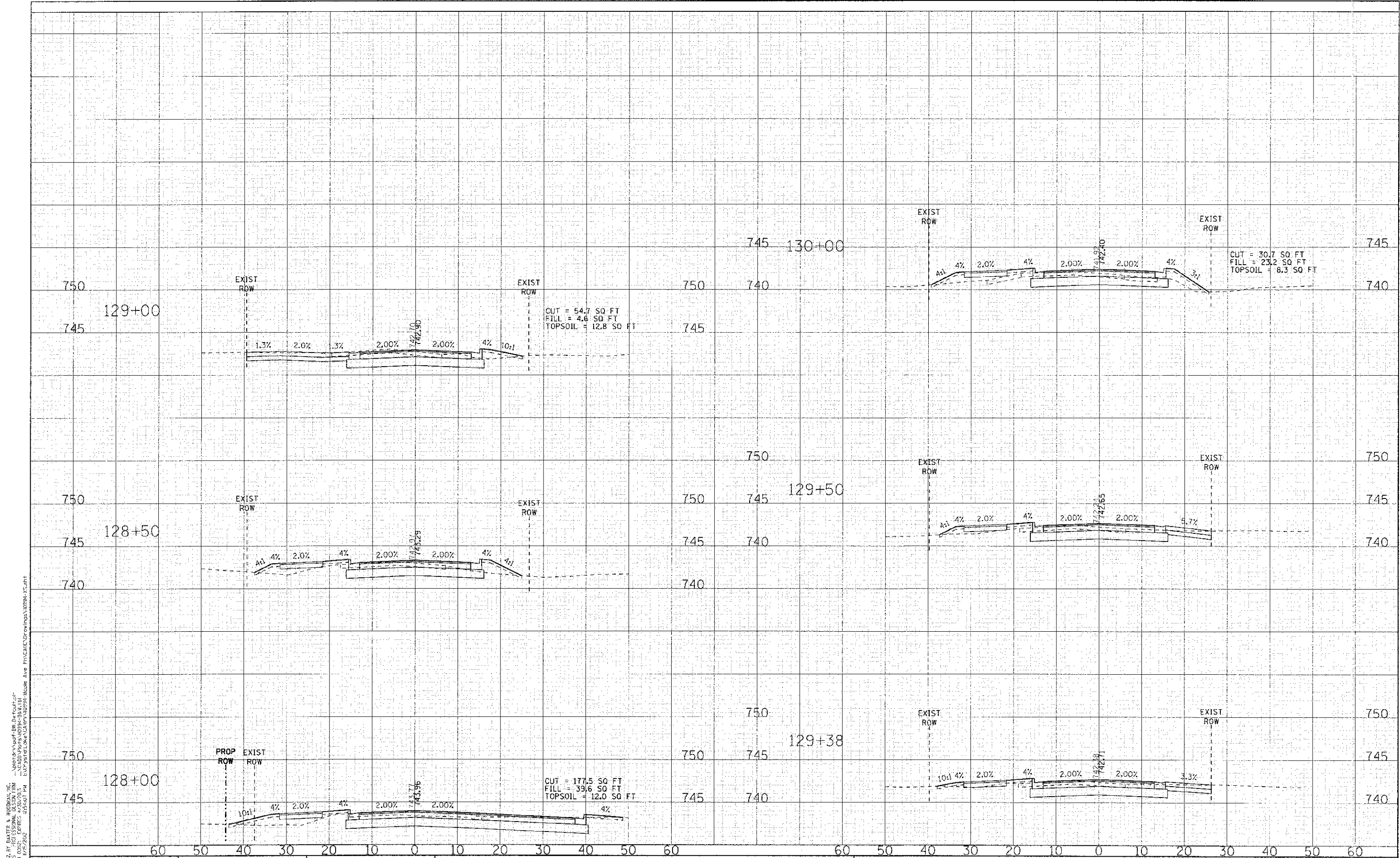
**STATE OF ILLINOIS
DEPARTMENT OF TRANSPORTATION**

**CROSS SECTIONS
MAPLE AVENUE**

SCALE: H: 1"=10' V: 1"=5'

STA. 126+00 TO STA. 127+69

F.A.U. RTE.	SECTION	COUNTY	TOTAL SHEETS	SHEET NO.
4006	95-00049-00-PV	KANE	138	114
FED. ROAD DIST. NO.			ILLINOIS FED. AID PROJECT M-8003 (095)	
			CONTRACT NO. 63745	



COPYRIGHT © 2012 BY BAXTER & BROADMAN, INC.
 STATE OF ILLINOIS - PROFESSIONAL DESIGN FIRM
 LICENSE NO. 04-02973, EXPIRES 4/30/2013
 1100 S. W. Lake Street, Suite 100, Oak Park, IL 60454-3001
 708/341-1100



DESIGNED -	DJS	REVISED -	-
DRAWN -	LKB	REVISED -	-
CHECKED -	RWL	REVISED -	-
DATE -	04/20/12	REVISED -	-

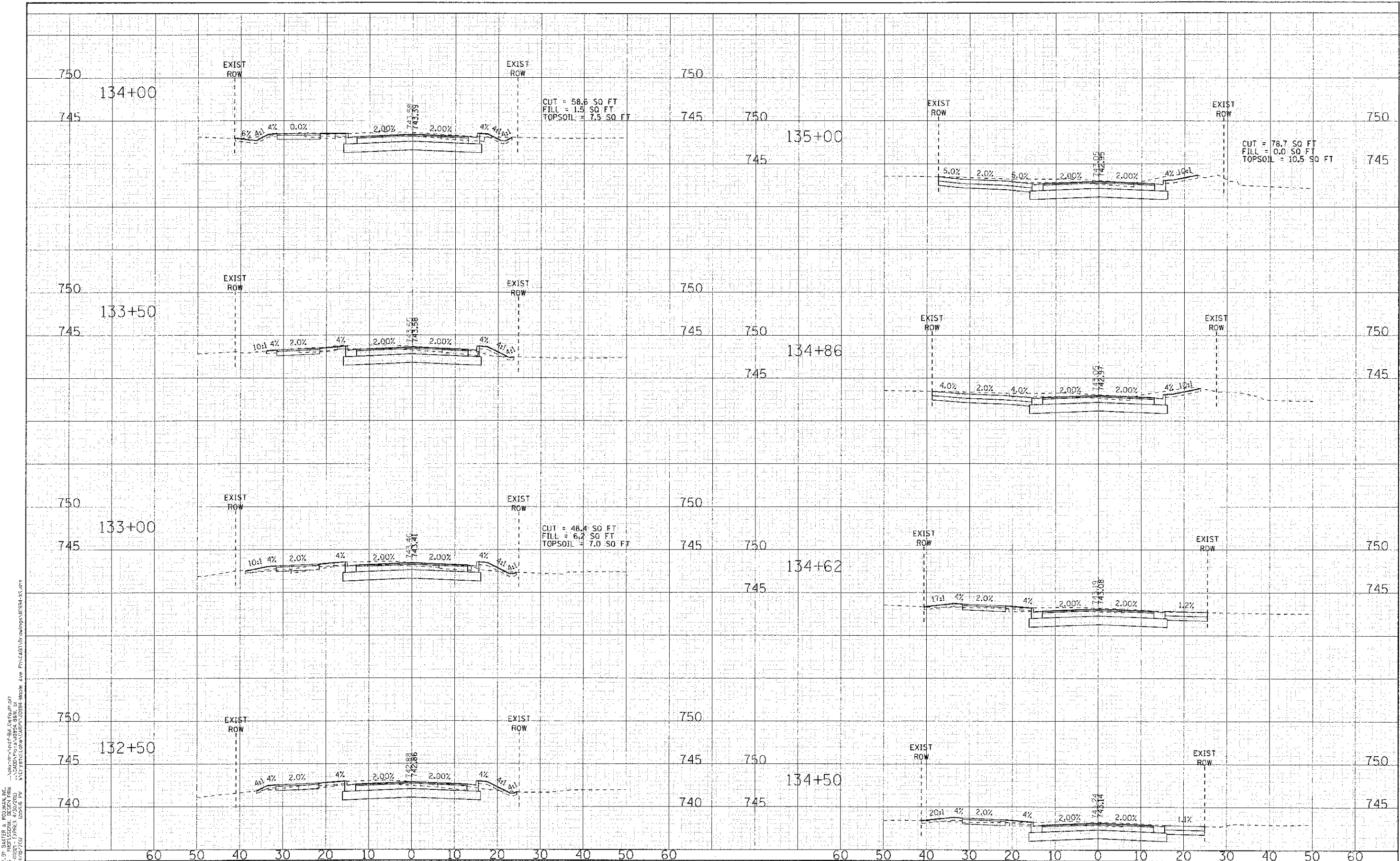
**STATE OF ILLINOIS
DEPARTMENT OF TRANSPORTATION**

**CROSS SECTIONS
MAPLE AVENUE**

SCALE: H: 1"=10' V: 1"=5'

STA. 128+00 TO STA. 130+00

F.A.U. 1	SECTION	COUNTY	TOTAL SHEETS	SHEET NO.
4006	95-00049-00-PV	KANE	138	135
FED. ROAD DIST. NO.			ILLINOIS FED. AID PROJECT M-8063 (095)	
			CONTRACT NO. 63745	



COPYRIGHT © 2012 BY DAIKIN & COMPANY, INC.
 STATE OF ILLINOIS PROFESSIONAL ENGINEER
 LICENSE NO. 184-0001 - EXP. 03/31/2015
 1200 N. WASHINGTON AVENUE, SUITE 1000, CHICAGO, IL 60610
 TEL: 312.231.1000 FAX: 312.231.1001



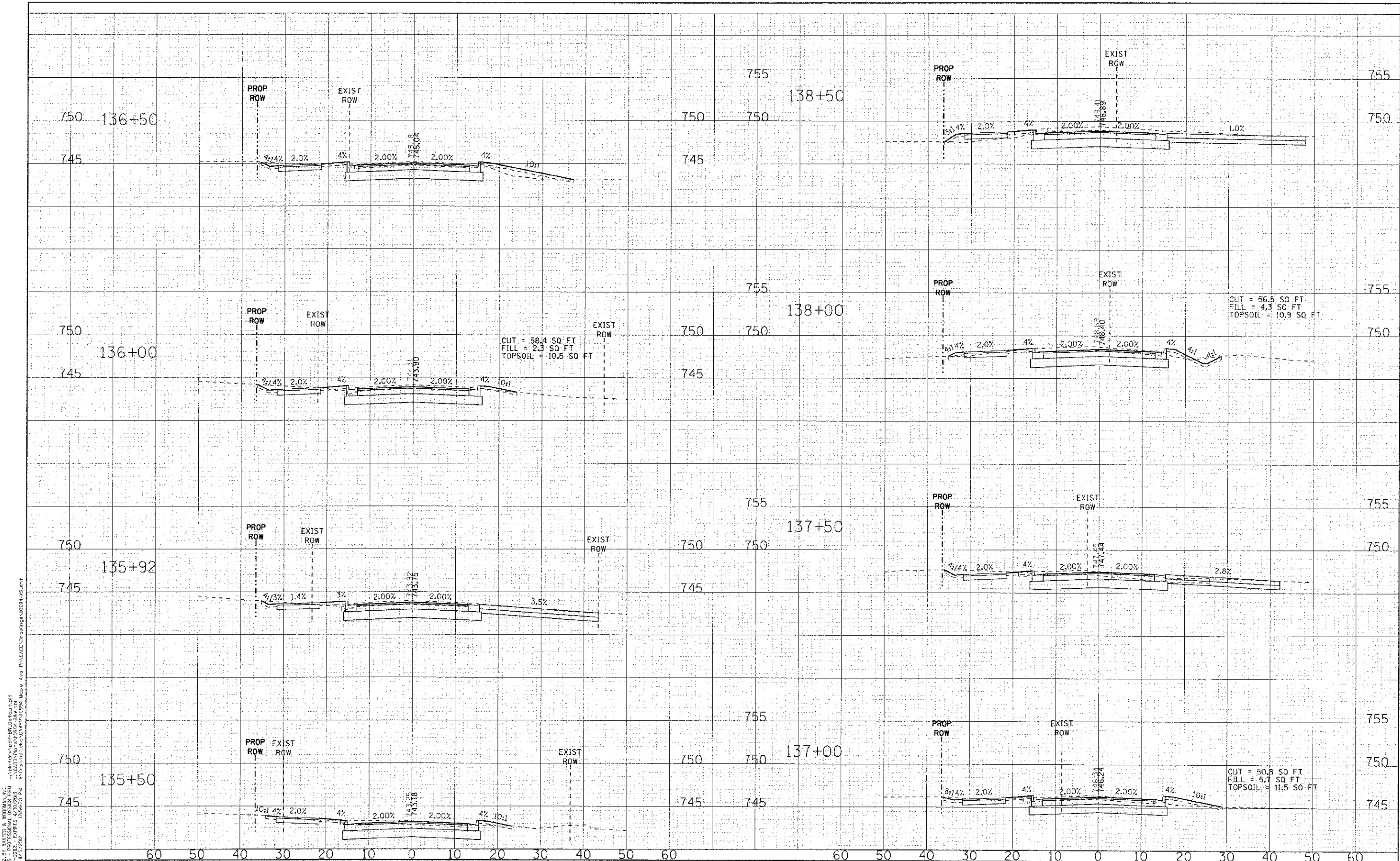
DESIGNED	DJS	REVISED	
DRAWN	UKB	REVISED	
CHECKED	RWL	REVISED	
DATE	04/20/12	REVISED	

**STATE OF ILLINOIS
DEPARTMENT OF TRANSPORTATION**

**CROSS SECTIONS
MAPLE AVENUE**

SCALE: H: 1"=10' V: 1"=5' STA. 132+50 TO STA. 135+00

F.A.U. RTE.	SECTION	COUNTY	TOTAL SHEET NO.
4006	95-00049-00-PV	KANE	138 117
FED. ROAD DIST. NO.		ILLINOIS FED. AID PROJECT M 8003 (095)	
		CONTRACT NO. 63745	



CONVEYED TO: 2012 BY BAXTER & WOODMAN, INC.
 STATE OF ILLINOIS - PROFESSIONAL DESIGN FIRM
 LICENSE NO. 18-00021 - EXPIRES 4/30/2015
 DRAWN BY: R. W. L. DATE: 04/20/12



DESIGNED -	DJS	REVISED	
DRAWN -	UKB	REVISED	
CHECKED -	RWL	REVISED	
DATE -	04/20/12	REVISED	

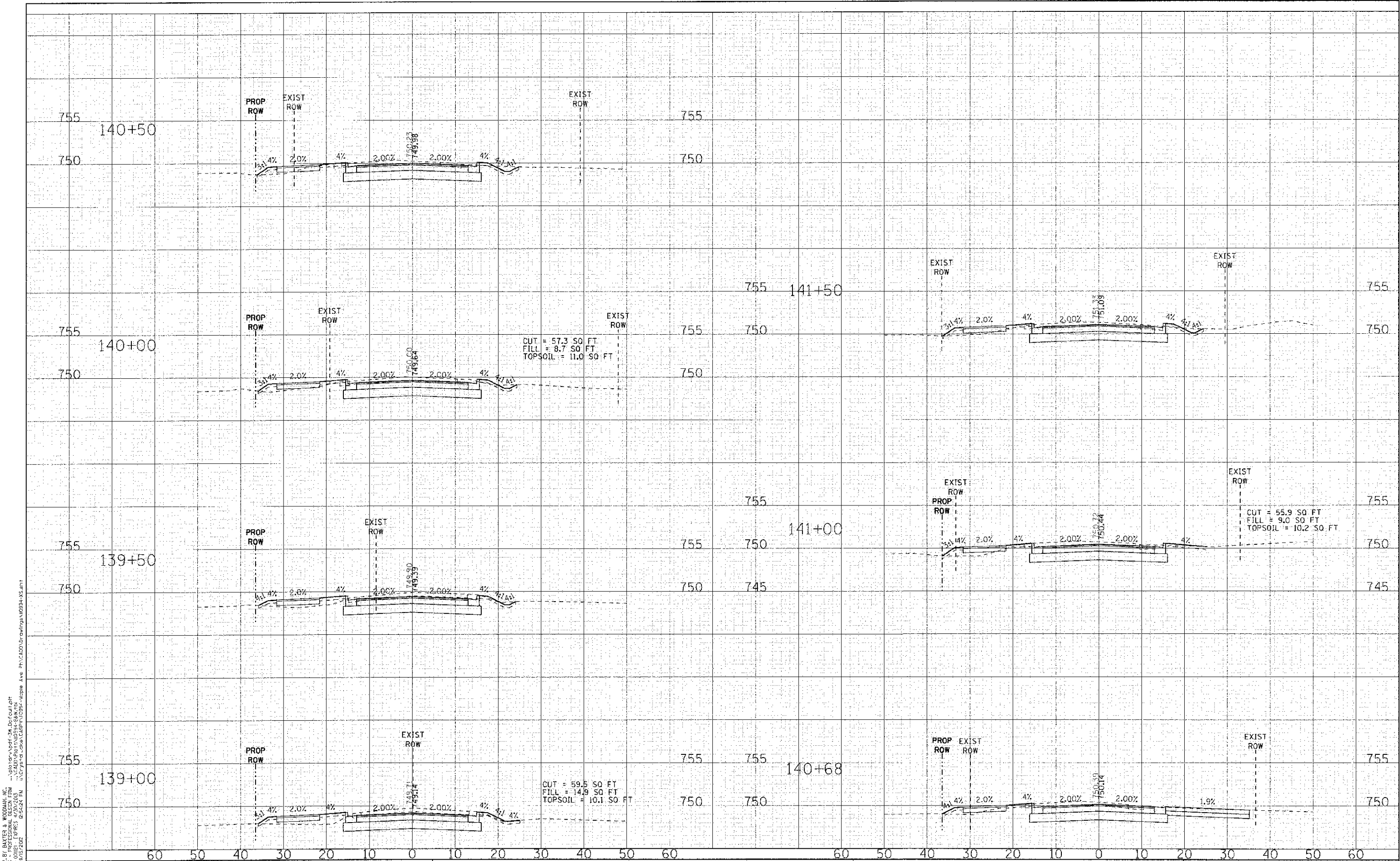
**STATE OF ILLINOIS
DEPARTMENT OF TRANSPORTATION**

**CROSS SECTIONS
MAPLE AVENUE**

SCALE: H: 1"=10' V: 1"=5'

STA. 135+50 TO STA. 138+50

F.A.U. RTE.	SECTION	COUNTY	TOTAL SHEETS	SHEET NO.
4006	95-00049-00-PV	KANE	138	118
FED. ROAD DIST. NO.			ILLINOIS FED. AID PROJECT M-8003 (095)	
			CONTRACT NO. 63745	



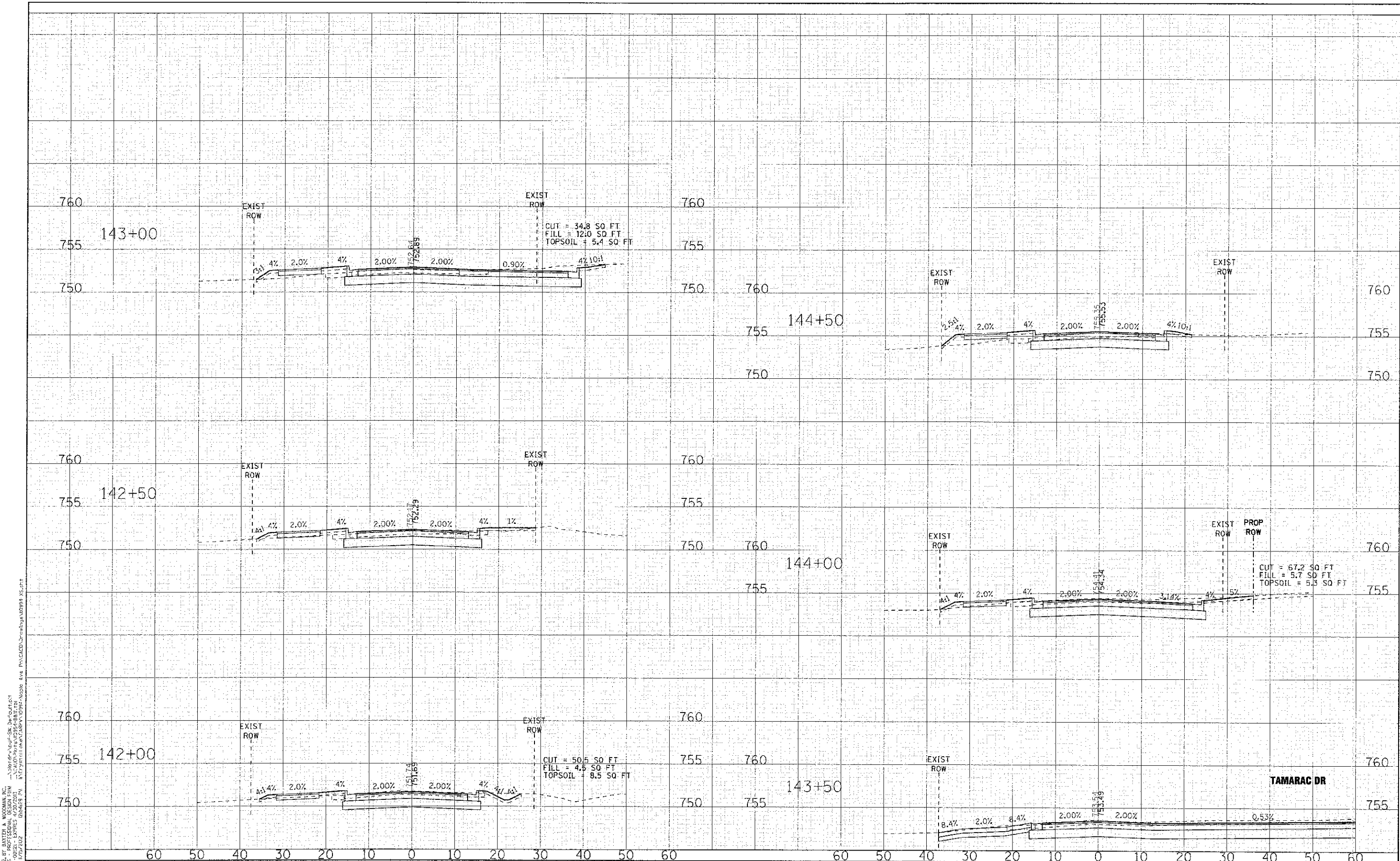
COMPANY: PWS BY BATES & BORDMAN, INC.
 STATE OF ILL. REG. NO. 00121, EXPIRES 4/30/2013
 LICENSE NO. 14, 00121, EXPIRES 4/30/2013
 2:00 P.M. 1/15/2012
 PROJECT: 85-00049-00-PV
 SHEET: 138 OF 119



DESIGNED -	DJS	REVISED -	
DRAWN -	UKB	REVISED -	
CHECKED -	RWL	REVISED -	
DATE -	04/20/12	REVISED -	

STATE OF ILLINOIS
DEPARTMENT OF TRANSPORTATION

CROSS SECTIONS MAPLE AVENUE		F.A.U. RTE.	SECTION	COUNTY	TOTAL SHEET NO.
		4006	85-00049-00-PV	KANE	138 119
SCALE: H: 1"=10' V: 1"=5'					CONTRACT NO. 63745
STA. 139+00 TO STA. 141+50					ILLINOIS FED. AID PROJECT W-8003 (095)



COPYRIGHT © 2012 BY BARTER & WOODMAN, INC.
 STATE OF ILLINOIS - PROFESSIONAL DESIGN FIRM
 LICENSE NO. 12-0021 - EXP. 03/31/2015
 PROJECT NO. 95-00049-PV
 DRAWING NO. M-8003 (095)



DESIGNED -	DJS	REVISED -	
DRAWN -	UKB	REVISED -	
CHECKED -	RWL	REVISED -	
DATE -	04/20/12	REVISED -	

**STATE OF ILLINOIS
DEPARTMENT OF TRANSPORTATION**

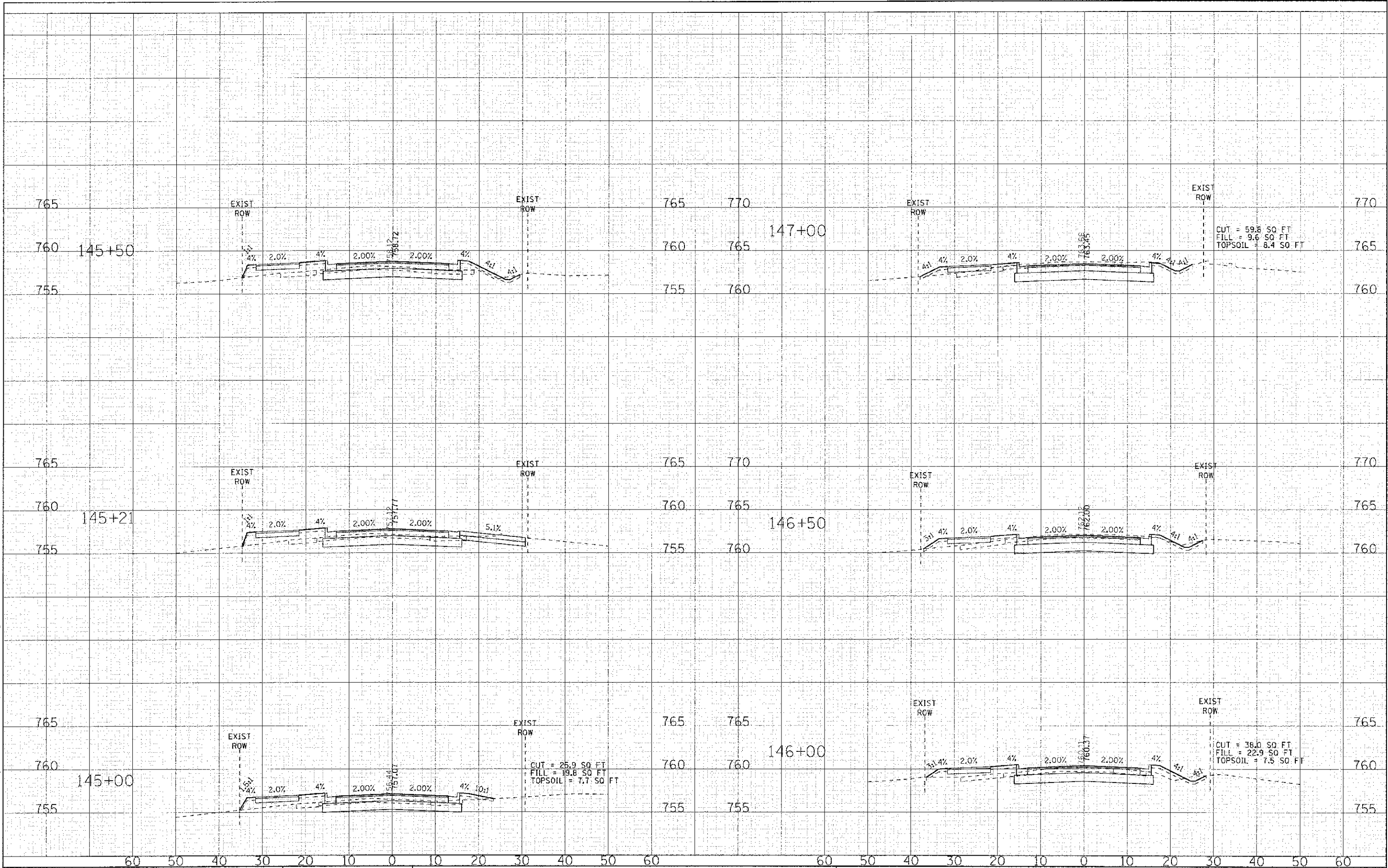
**CROSS SECTIONS
MAPLE AVENUE**

SCALE: H: 1"=10' V: 1"=5'

STA. 142+00 TO STA. 144+50

F.A.U. RTE.	SECTION	COUNTY	TOTAL SHEETS	SHEET NO.
4006	95-00049-00-PV	KANE	138	120
CONTRACT NO.			63745	
FED. ROAD DIST. NO. ILLINOIS FED. AID PROJECT M-8003 (095)				

COPYRIGHT © 2004 BY BATES & BOGGS, INC.
 STATE OF ILLINOIS - PROFESSIONAL DESIGN FIRM
 LICENSE NO. 081-00017 - EXP. 04/30/2013
 2500 S. W. 127th AVE.
 BOSTON, MA 02127-1207
 TEL: 617-252-1200 FAX: 617-252-1201
 WWW.BATESANDBOGGS.COM



DESIGNED -	DJS	REVISED -	-
DRAWN -	UKB	REVISED -	-
CHECKED -	RWL	REVISED -	-
DATE -	04/20/12	REVISED -	-

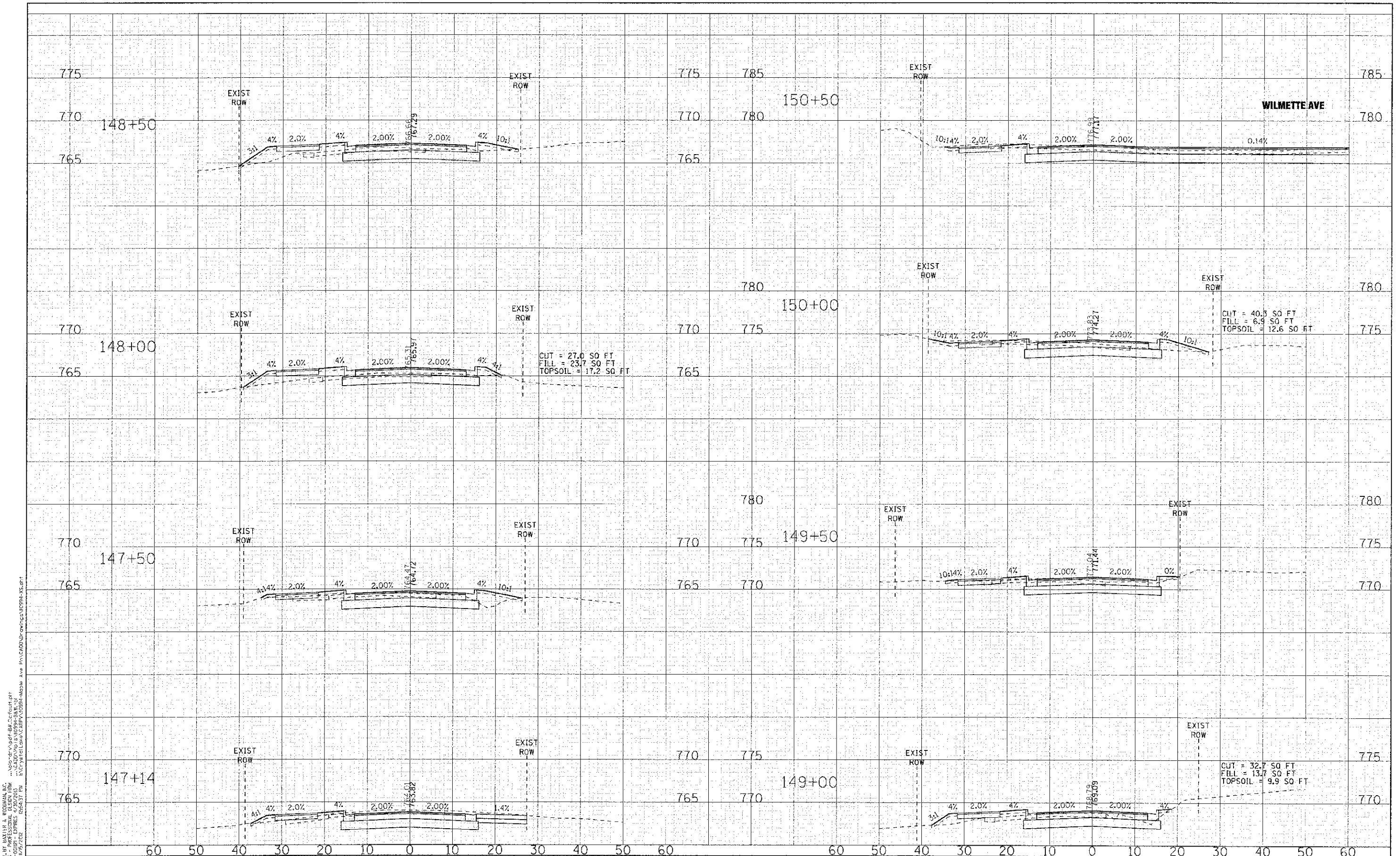
**STATE OF ILLINOIS
DEPARTMENT OF TRANSPORTATION**

**CROSS SECTIONS
MAPLE AVENUE**

SCALE: H: 1"=10' V: 1"=5'

STA. 145+00 TO STA. 147+00

F.A.U. RTE.	SECTION	COUNTY	TOTAL SHEETS	SHEET NO.
4006	95-00049-00-PV	KANE	138	121
FED. ROAD DIST. NO.			ILLINOIS FED. AID PROJECT M-8063 (095)	
CONTRACT NO. 63745				



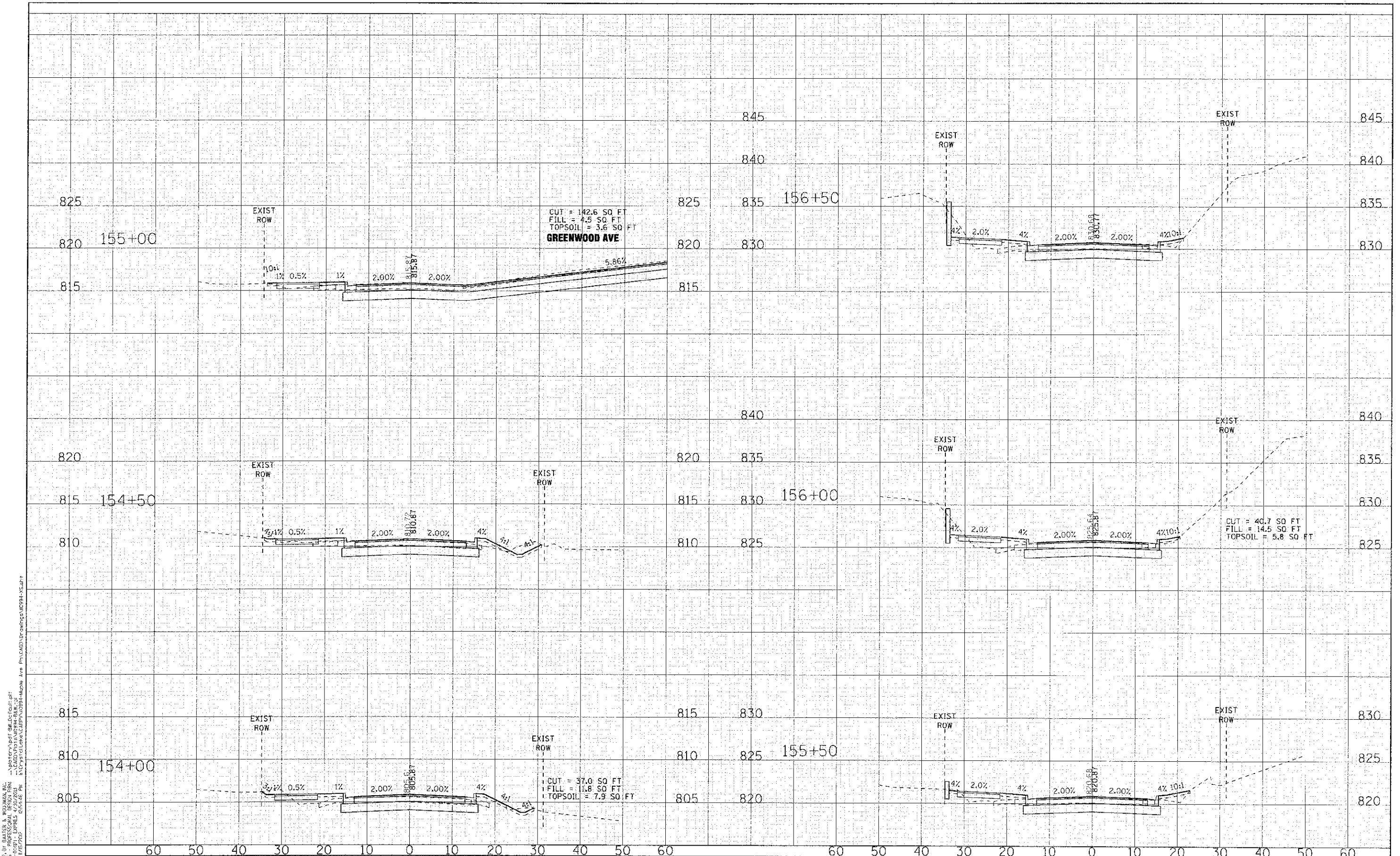
COPYRIGHT © 2012 BY KATHEA J. BODMAN, INC.
 STATE OF ILLINOIS - PROFESSIONAL DESIGNER
 LICENSE NO. 184-00217 - EXPIRES 4/30/2013
 1/27/2012 PM 8:17:51
 C:\CADD\Projects\10994\10994.dwg



DESIGNED -	DJS	REVISED -	
DRAWN -	UKB	REVISED -	
CHECKED -	RWL	REVISED -	
DATE -	04/20/12	REVISED -	

**STATE OF ILLINOIS
DEPARTMENT OF TRANSPORTATION**

CROSS SECTIONS MAPLE AVENUE		F.A.J. RTE.	SECTION	COUNTY	TOTAL SHEETS	SHEET NO.
		4006	95-00049-00-PV	KANE	138	122
SCALE: H: 1"=10' V: 1"=5'		SIA. 147+14	TO STA. 150+50	CONTRACT NO. 63745		
		FED. ROAD DIST. NO.	ILLINOIS FED. AID PROJECT M-8003	10901		



Copyright © 2012 by BAKER & BRIDGMAN, INC.
 STA. 2 OF ILLINOIS PROFESSIONAL DESIGN FIRM
 LICENSE NO. 18-001971 - EXPRES. 4/20/2015
 230 S. 3RD ST. SUITE 200
 CHICAGO, IL 60604-3901
 PROJECT: 95-00049-00-PV
 SHEET: 138 OF 124



DESIGNED -	DJS	REVISED -	
DRAWN -	UKB	REVISED -	
CHECKED -	RWL	REVISED -	
DATE -	04/20/12	REVISED -	

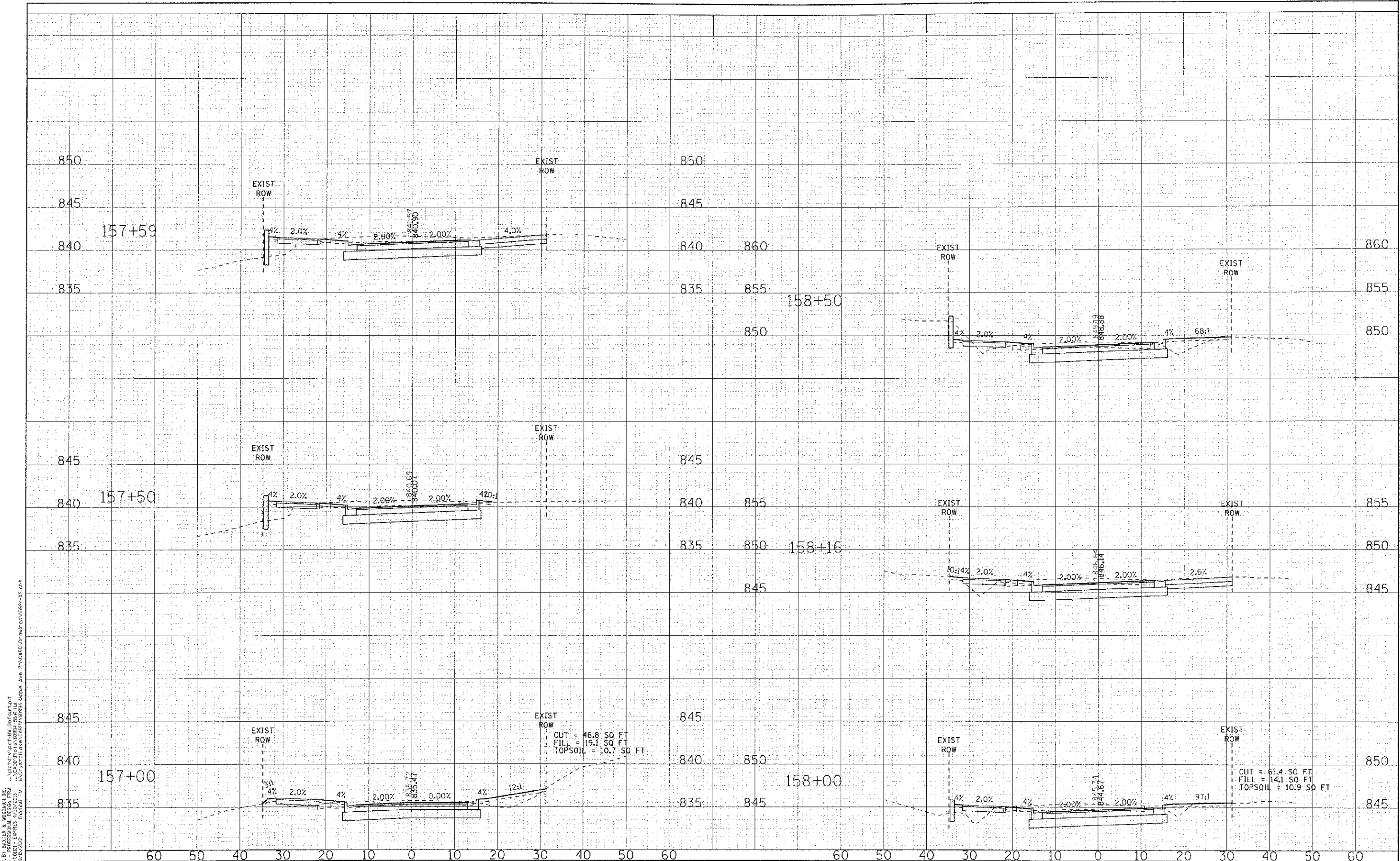
**STATE OF ILLINOIS
DEPARTMENT OF TRANSPORTATION**

**CROSS SECTIONS
MAPLE AVENUE**

SCALE: H: 1"=10' V: 1"=5'

STA. 154+20 TO STA. 156+50

F.A.J. RTL	SECTION	COUNTY	TOTAL SHEETS	SHEET NO.
4006	95-00049-00-PV	KANE	138	124
CONTRACT NO. 63745			ILLINOIS FED. AID PROJECT M-8013 (095)	



COPYRIGHT © 2012 BY BAXTER & NORMAN, INC.
 STATE OF ILLINOIS - PROFESSIONAL DESIGN FIRM
 LICENSE NO. 04-0000171 - EXPIRES 4/30/2013
 2/12/2012 10:52:02 AM I:\Projects\110049\Maple Ave - P\ACAD\Drawings\110049-110049-X1.dwg



DESIGNED -	DJS	REVISED -	
DRAWN -	UNB	REVISED -	
CHECKED -	RWL	REVISED -	
DATE -	04/20/12	REVISED -	

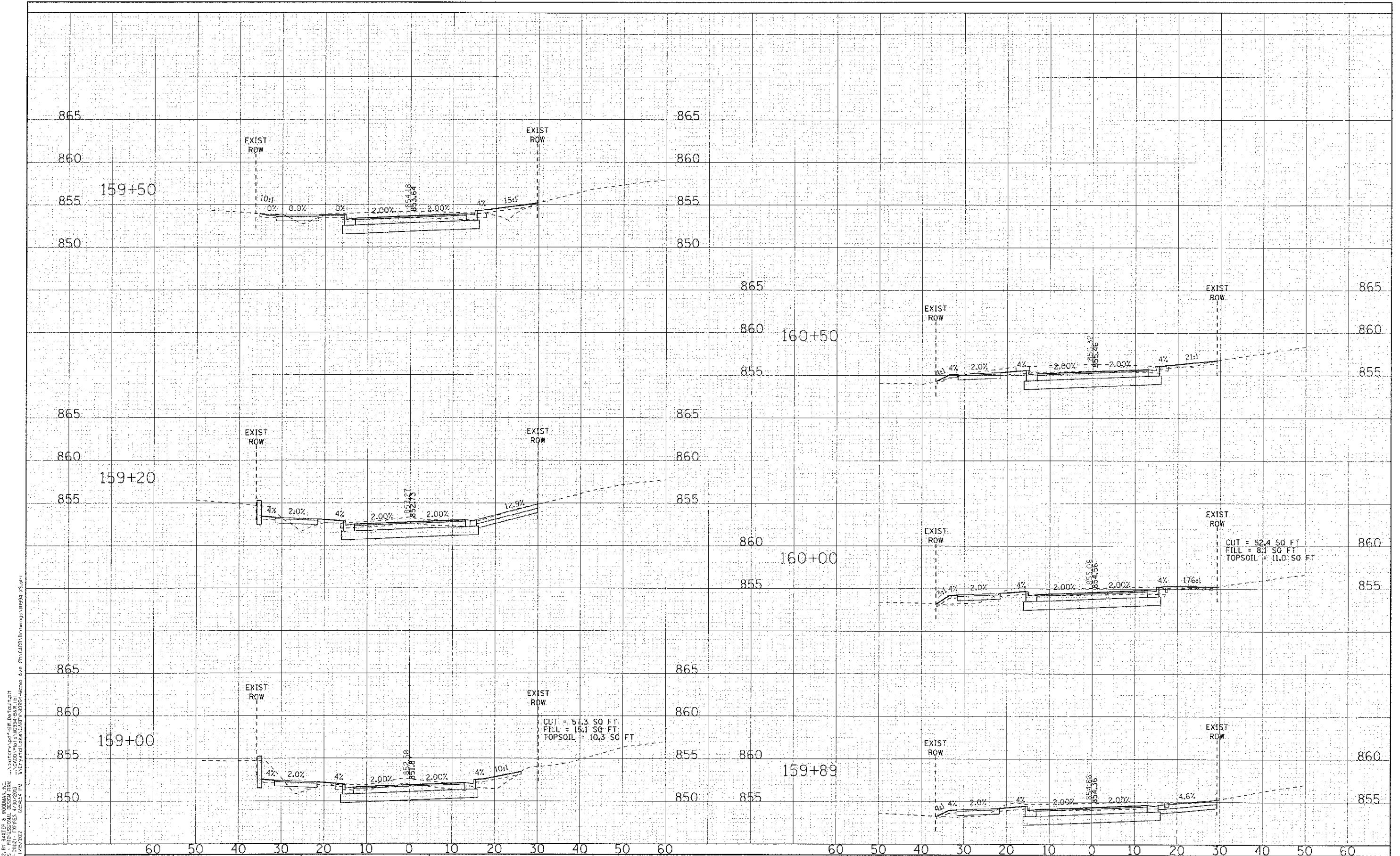
**STATE OF ILLINOIS
DEPARTMENT OF TRANSPORTATION**

**CROSS SECTIONS
MAPLE AVENUE**

SCALE: H: 1"=10' V: 1"=5'

STA. 157+00 TO STA. 158+50

F.A.U.:	SECTION	COUNTY	TOTAL SHEETS	SHEET NO.
4006	95-00049-00-PV	KANE	138	125
FED. ROAD DIST. NO.		ILLINOIS FED. AID PROJECT M-8003 (095)		
CONTRACT NO. 63745				



COPYRIGHT © 2012 BY BAXTER & HOOGAN, INC.
 STATE OF ILLINOIS - PROFESSIONAL DESIGN FIRM
 LICENSE NO. 06-00027 - EXP. RES. 4/30/2013
 1000 N. WASHINGTON ST., SUITE 200, CHICAGO, IL 60610-4000
 TEL: 312.467.1000 FAX: 312.467.1001



DESIGNED -	DJS	REVISED -	
DRAWN -	LKB	REVISED -	
CHECKED -	RWL	REVISED -	
DATE -	04/20/12	REVISED -	

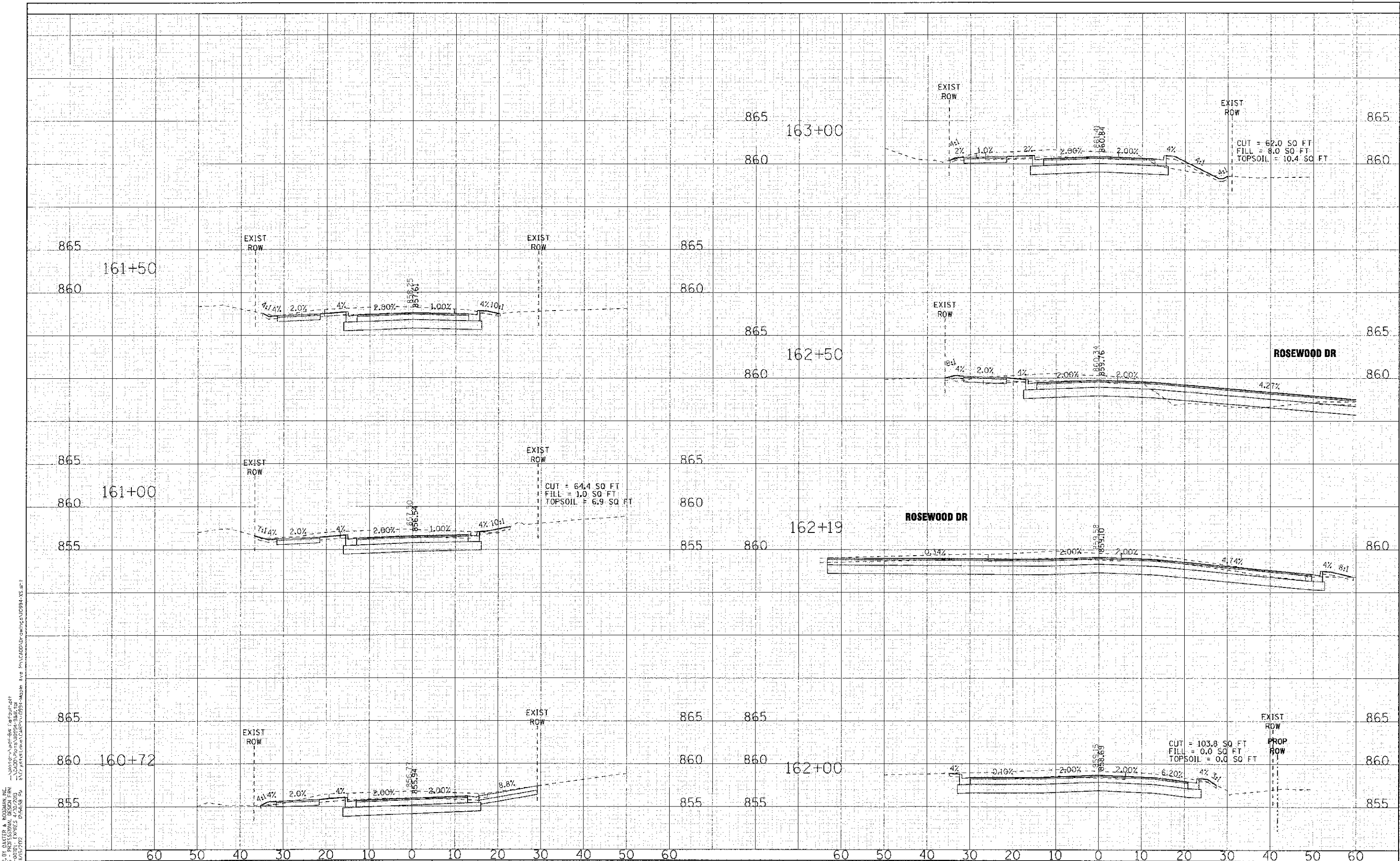
**STATE OF ILLINOIS
DEPARTMENT OF TRANSPORTATION**

**CROSS SECTIONS
MAPLE AVENUE**

SCALE: H: 1"=10' V: 1"=5'

STA. 159+00 TO STA. 160+50

F.A.U. RTE.	SECTION	COUNTY	TOTAL SHEETS	SHEET NO.
4006	95-00049-00-PV	KANE	138	126
FED. ROAD DIST. NO.			ILLINOIS FED. AID PROJECT M-8003 (095)	
CONTRACT NO.			63745	



COPYRIGHT © 2012 BY BAXTER A. WOODMAN, INC.
 STATE OF ILLINOIS - PROFESSIONAL DESIGN FIRM
 LICENSE NO. 164-002111, EXPIRES 4/30/2013
 2300 N. WILSON AVENUE, SUITE 100, DEERFIELD, IL 60015-4000
 TEL: 847.940.1200 FAX: 847.940.1201

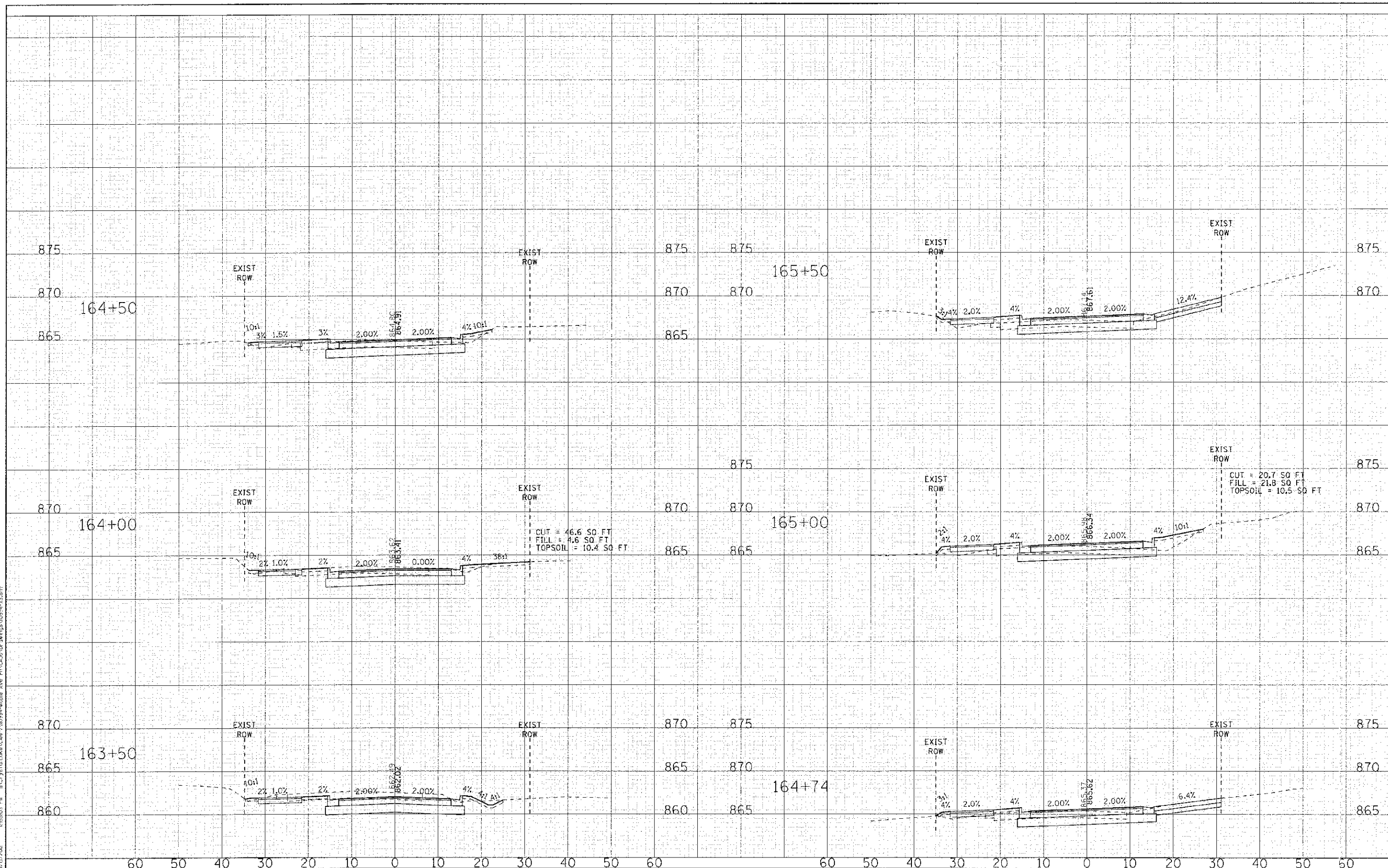


DESIGNED -	DJS	REVISED -	
DRAWN -	URB	REVISED -	
CHECKED -	RWL	REVISED -	
DATE -	04/20/12	REVISED -	

STATE OF ILLINOIS
DEPARTMENT OF TRANSPORTATION

CROSS SECTIONS MAPLE AVENUE		F.A.U. /	SECTION	COUNTY	TOTAL SHEETS	SHEET NO.
		4006	95-00049-00-PV	KANE	138	127
SCALE: H: 1"=10' V: 1"=5'		STA. 162+72 TO STA. 163+00		CONTRACT NO. 63745		
		FED. ROAD DIST. NO.		ILLINOIS FED. AID PROJECT M 8003 (095)		

COPYRIGHT © 2012 BY BAKER & MCDONALD, INC.
 ALL RIGHTS RESERVED. THIS DRAWING IS THE PROPERTY OF BAKER & MCDONALD, INC. AND IS NOT TO BE REPRODUCED OR TRANSMITTED IN ANY FORM OR BY ANY MEANS, ELECTRONIC OR MECHANICAL, INCLUDING PHOTOCOPYING, RECORDING, OR BY ANY INFORMATION STORAGE AND RETRIEVAL SYSTEM, WITHOUT THE WRITTEN PERMISSION OF BAKER & MCDONALD, INC.
 LICENSE NO. 084-00011 - EXPIRES 7/30/2013
 23040D

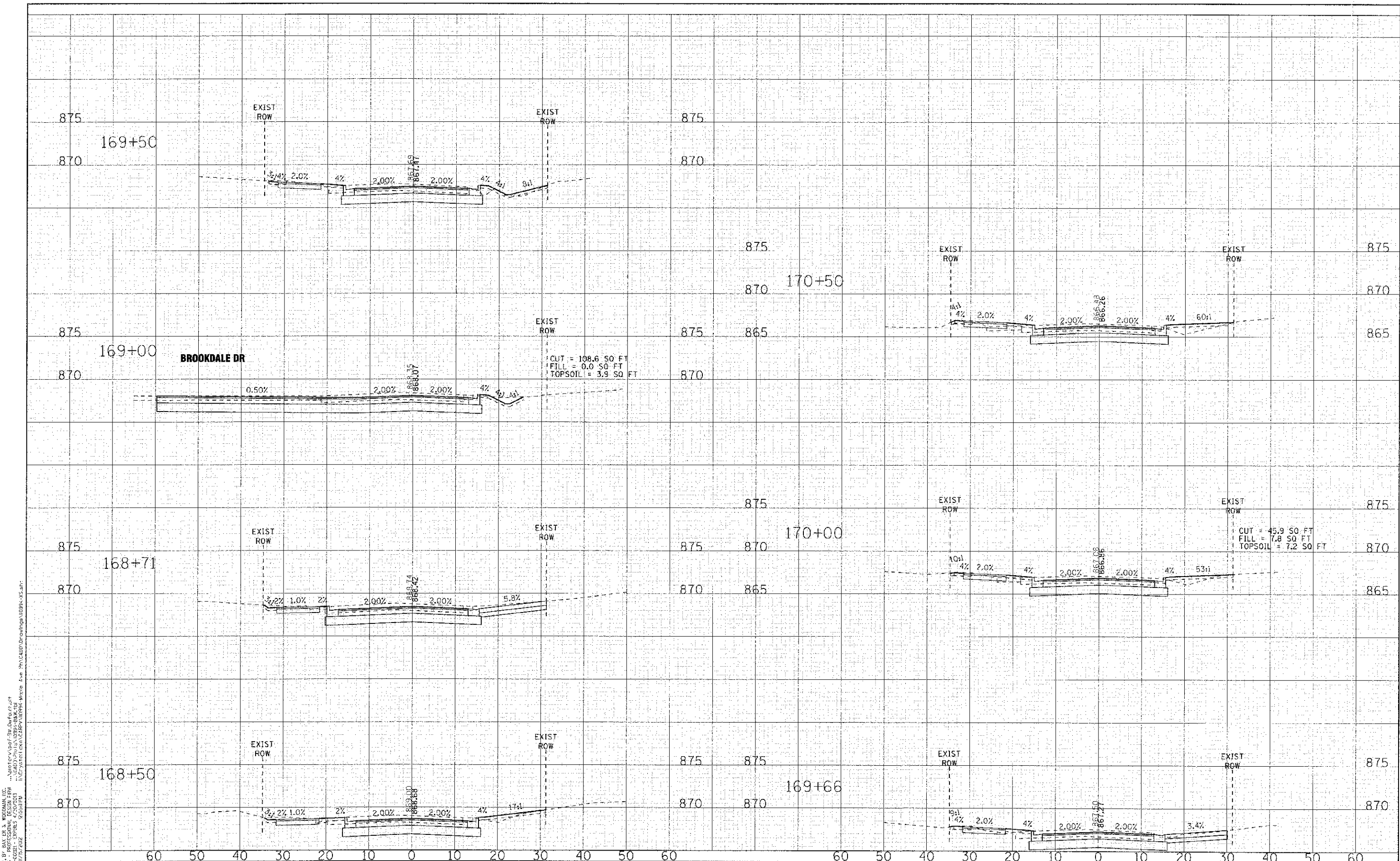


DESIGNED -	DJS	REVISED -	
DRAWN -	LKB	REVISED -	
CHECKED -	RWL	REVISED -	
DATE -	04/20/12	REVISED -	

STATE OF ILLINOIS
DEPARTMENT OF TRANSPORTATION

CROSS SECTIONS
MAPLE AVENUE
 SCALE: H: 1"=10' V: 1"=5'
 STA. 163+50 TO STA. 165+50

F.A.U. RTE.	SECTION	COUNTY	TOTAL SHEETS	SHEET NO.
4006	95-00049-00-PV	KANE	138	128
CONTRACT NO. 63745				
FED. ROAD DIST. NO. [ILLINOIS] FED. AID PROJECT M-8003 (095)				



COPYRIGHT © 2012 BY BAXTER, WOODMAN, INC.
 STATE OF ILLINOIS - PROFESSIONAL DESIGN FIRM
 LICENSE NO. BR-00221 - EXPIRES 4/30/2013
 2-DWG
 PROJECT: 95-00049-PV
 FILE: C:\Users\jw\Documents\95-00049-PV\Drawings\10994-05.dwg
 PLOT: 10/25/12 2:55:19 PM



DESIGNED -	DJS	REVISED -	
DRAWN -	UKB	REVISED -	
CHECKED -	RWL	REVISED -	
DATE -	04/20/12	REVISED -	

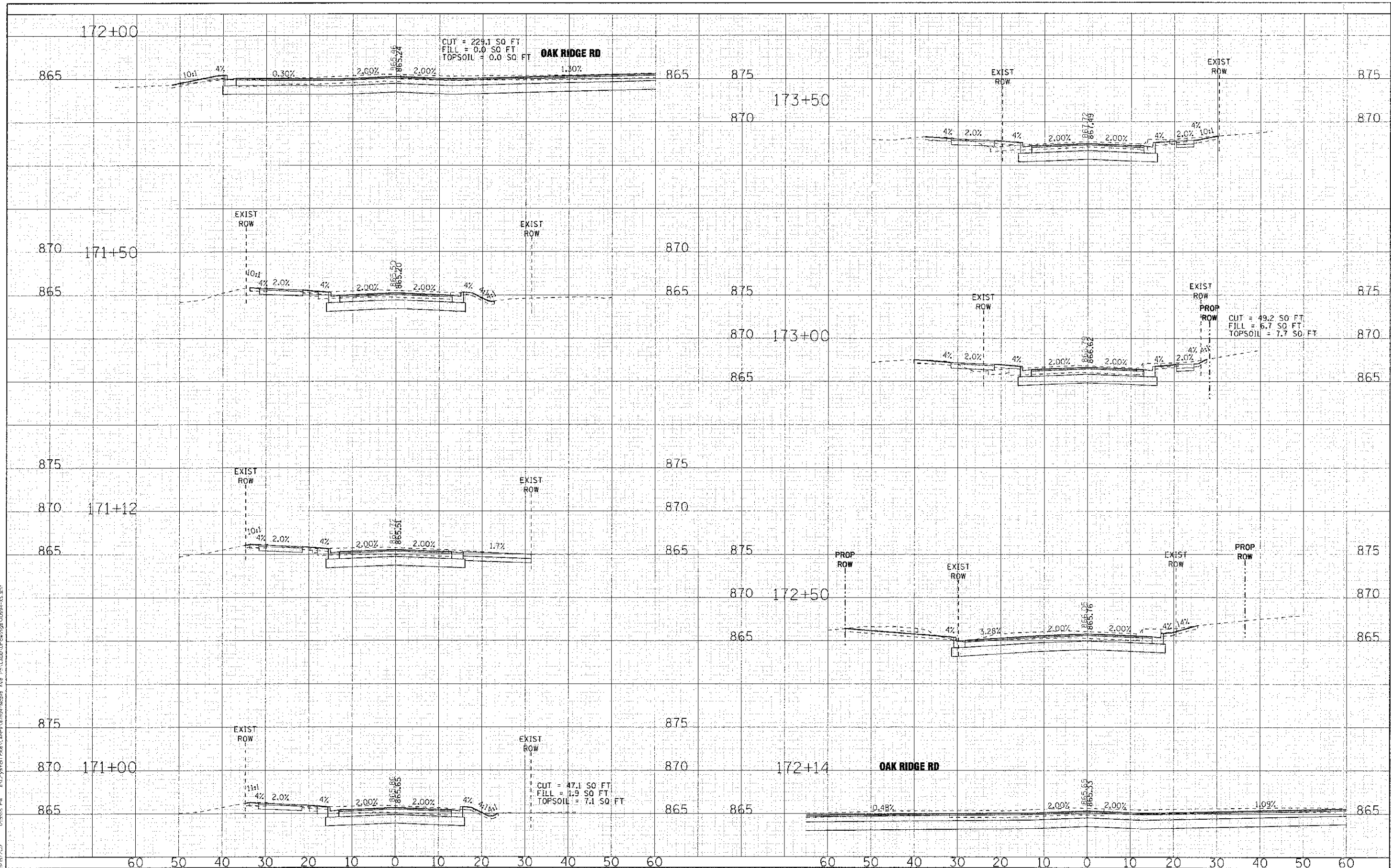
**STATE OF ILLINOIS
DEPARTMENT OF TRANSPORTATION**

**CROSS SECTIONS
MAPLE AVENUE**

SCALE: H: 1"=10' V: 1"=5'

STA. 168+50 TO STA. 170+50

F.A.U. RTE.	SECTION	COUNTY	TOTAL SHEETS	SHEET NO.
4006	95-00049-00-PV	KANE	138	130
FED. ROAD DIST. NO. ILLINOIS FED. AID PROJECT M-R003 (095)			CONTRACT NO. 63745	



COPYRIGHT © 2012 BY EASTER & NORMAN, INC.
 STATE OF ILLINOIS - PROFESSIONAL DESIGN - FIRM
 LICENSE NO. 044-000171 - EXP. 12/31/2013
 2300 S. WISCONSIN AVENUE, SUITE 200, CHICAGO, IL 60608

DESIGNED -	DJS	REVISED -	
DRAWN -	UKB	REVISED -	
CHECKED -	RWL	REVISED -	
DATE	04/20/12	REVISED -	

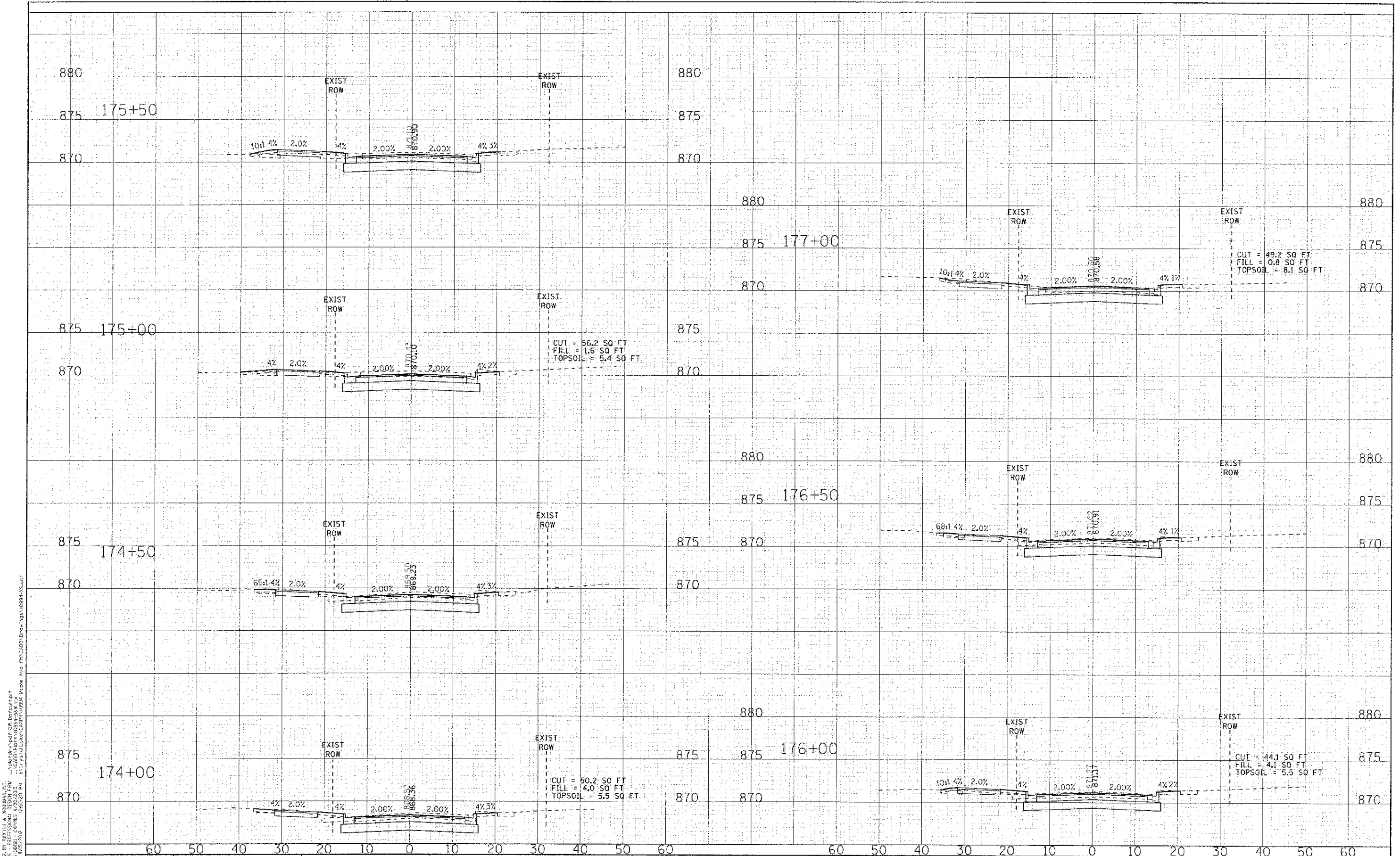
STATE OF ILLINOIS
DEPARTMENT OF TRANSPORTATION

SCALE: H: 1"=10' V: 1"=5'

CROSS SECTIONS
MAPLE AVENUE

STA. 171+00 TC STA. 173+50

F.A.U. NO.	SECTION	COUNTY	TOTAL SHEETS	SHEET NO.
4006	95-00C49-00-PV	KANE	138	131
CONTRACT NO. 63745				
FED. ROAD DIST. NO. ILLINOIS FED. AID PROJECT M-8003 (095)				

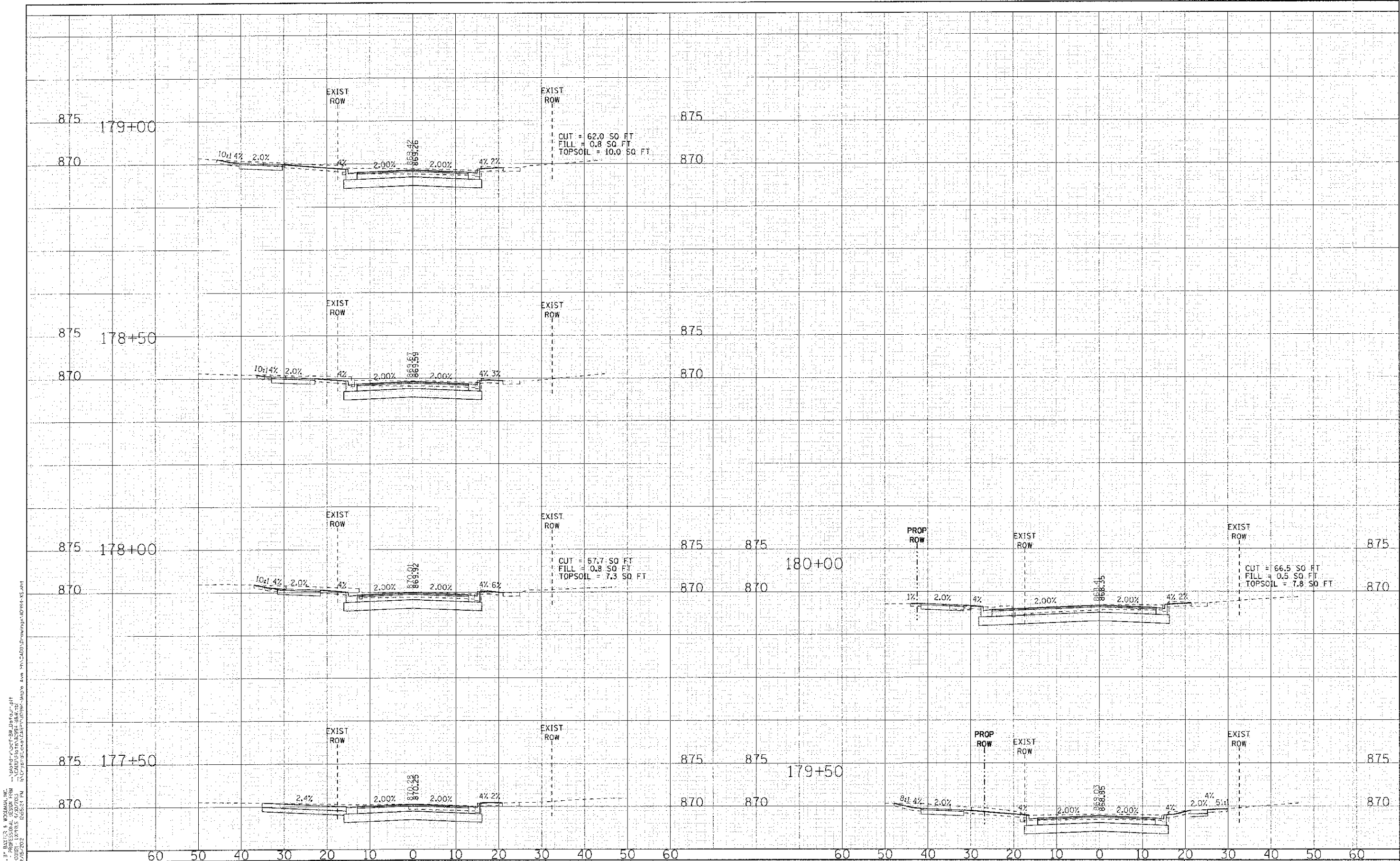


COPYRIGHT © 2008 BY BAKER & WILLIAMS, INC.
 STATE OF ILLINOIS - PROFESSIONAL DESIGN FIRM
 LICENSE NO. 06-00021 - EXPIRES 12/31/2011
 12/25/2008
 PROJECT: PA. 4006 (Rte. 49) - Maple Ave. PA. 4006 (Rte. 49) - Maple Ave.

DESIGNED	-	DJS	REVISED	-
DRAWN	-	UKB	REVISED	-
CHECKED	-	RWL	REVISED	-
DATE	-	04/20/12	REVISED	-

**STATE OF ILLINOIS
DEPARTMENT OF TRANSPORTATION**

CROSS SECTIONS MAPLE AVENUE		F.A.U. / RTE.	SECTION	COUNTY	TOTAL SHEETS	SHEET NO.
		4006	95-00049-00-PV	KANE	138	132
SCALE: H: 1"=10' V: 1"=5'		STA. 174+00 TO STA. 177+00		CONTRACT NO. 63745		
FED. ROAD DIST. NO. ILLINOIS FED. AID PROJECT #-8003 (095)						



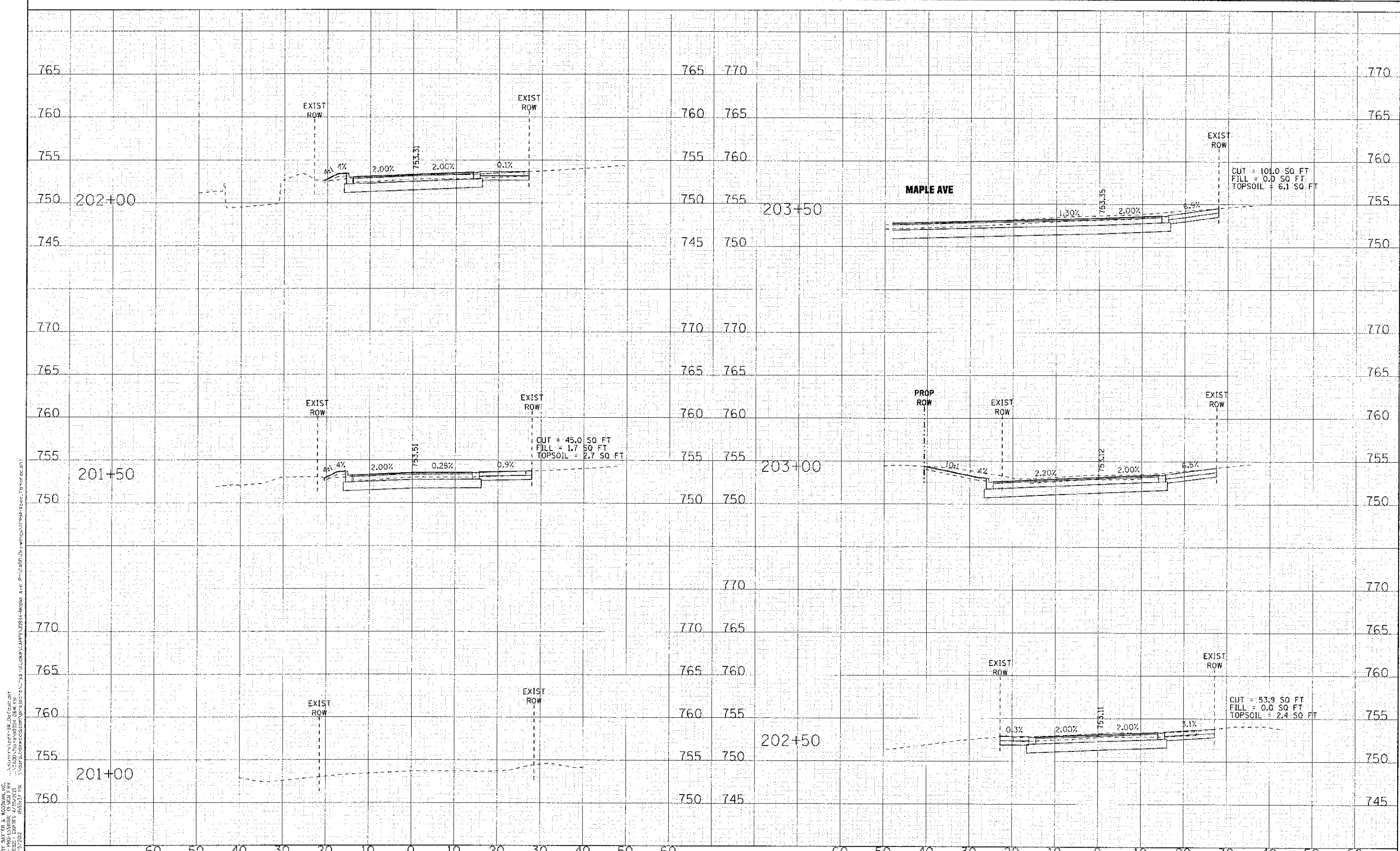
C:\p2012\1115\1115_01\1115_01.dwg
 STATE OF ILLINOIS - PROJECT 95-00048-00-PV
 DATE: 04/20/12
 2:00 PM



DESIGNED -	DJS	REVISED -	
DRAWN -	UKB	REVISED -	
CHECKED -	RWL	REVISED -	
DATE -	04/20/12	REVISED -	

STATE OF ILLINOIS
DEPARTMENT OF TRANSPORTATION

CROSS SECTIONS MAPLE AVENUE		F.A.L. RTE.	SECTION	COUNTY	TOTAL SHEETS
		4006	95-00048-00-PV	KANE	138 133
SCALE: H: 1"=10' V: 1"=5'		STA. 177+50 TO STA. 180+00		CONTRACT NO. 63745	
		FED. ROAD DIST. NO.		ILLINOIS FED. AID PROJECT M-80(3) (095)	



CONTROL - 202 BY SATER & WOODMAN INC
 STATE OF ILLINOIS - PROFESSIONAL ENGINEER
 DESIGN NO. - 181-0021 - EXPRES 4/25/2013
 23110
 11/27/2012
 \s\projects\2012\2012-181-0021\2012-181-0021.dwg
 P:\VADP-Drwings\181-0021.dwg
 4:48 PM



DESIGNED -	DJS	REVISED -	
DRAWN -	KAR	REVISED -	
CHECKED -	RWL	REVISED -	
DATE -	04-20-12	REVISED -	

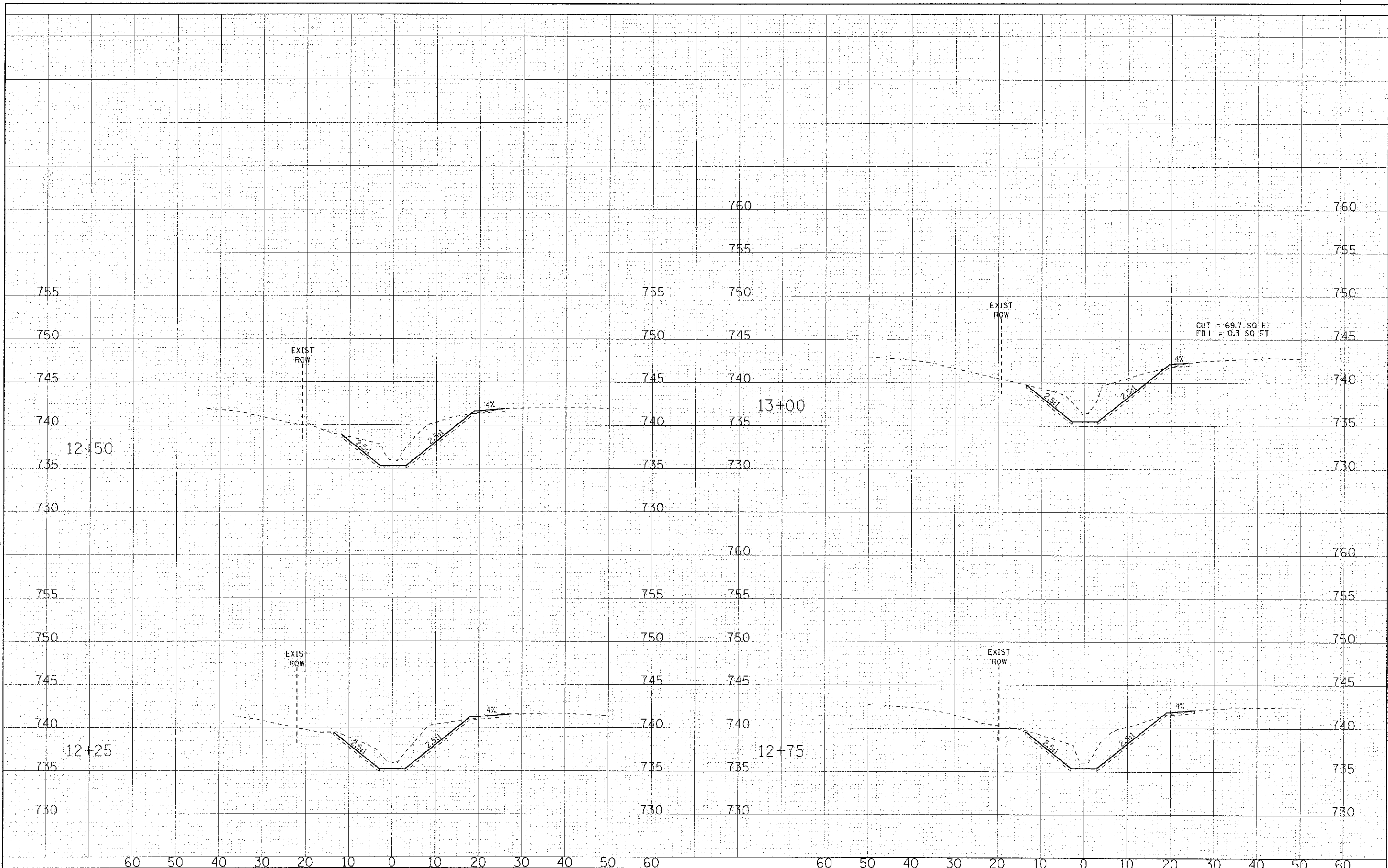
**STATE OF ILLINOIS
DEPARTMENT OF TRANSPORTATION**

CROSS SECTIONS TAMARAC DRIVE	
F.A.D. RTE.	SECTION
4006	95-00049-00-PV
STA. 201+00	TO STA. 203+50

COUNTY	TOTAL SHEET
KANE	SHEETS NO.
	138 134
CONTRACT NO. 63745	
FED. ROAD DIST. NO. ILLINOIS FED. AID PROJECT M-8003 (095)	

SCALE: H: 1"=10' V: 1"=5'

COPYRIGHT © 2012 BY BAXTER S. WOODMAN, INC.
 STATE OF ILLINOIS - PROFESSIONAL DESIGNER
 LICENSE NO. 044-00211 - EXPIRES 12/31/2013
 2150 N. WISCONSIN ST., SUITE 200, CHICAGO, IL 60647
 TEL: 312.329.1200 FAX: 312.329.1201 WWW.BSWOODMAN.COM



CUT = 69.7 SQ. FT
 FILL = 0.3 SQ. FT



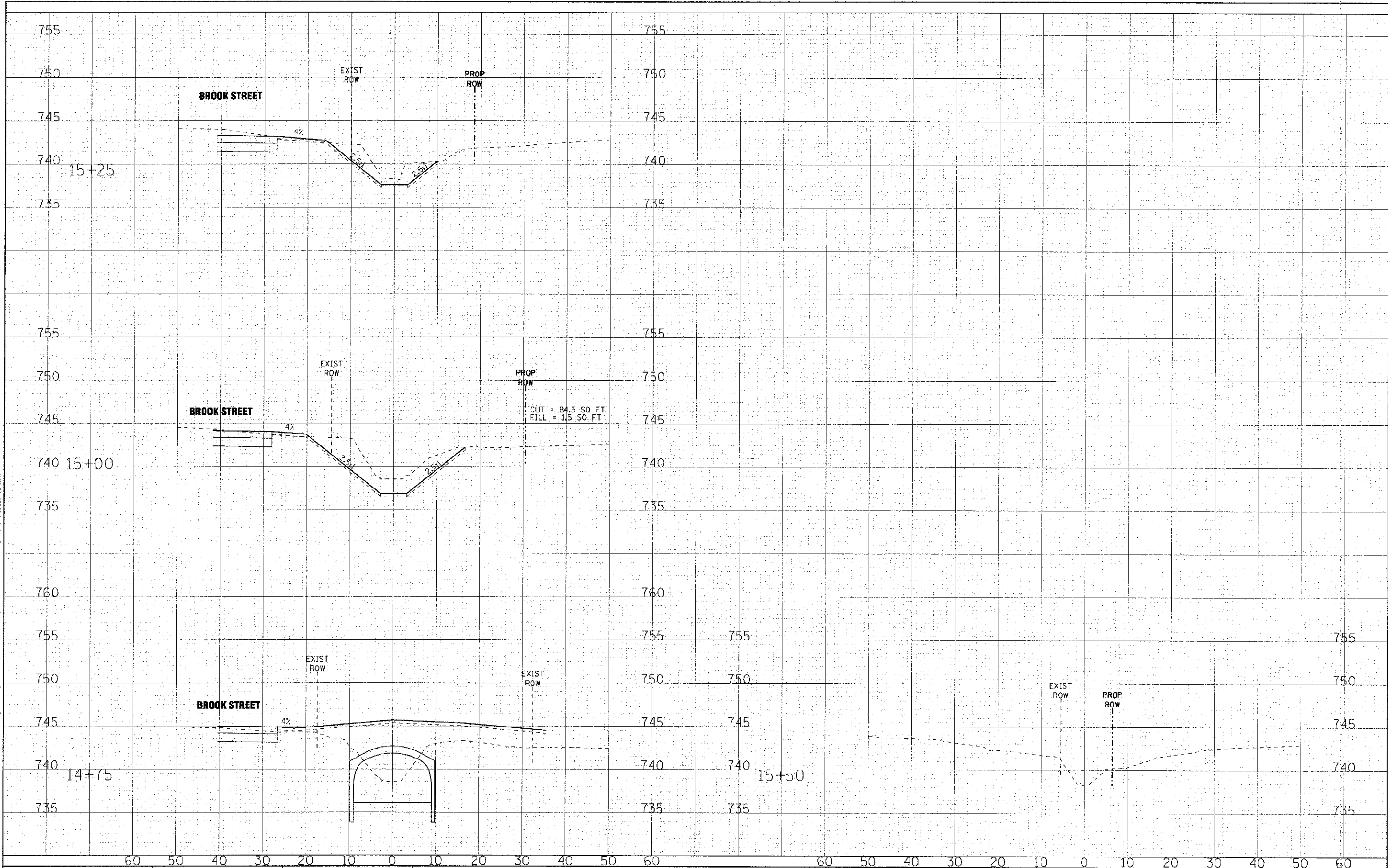
DESIGNED -	DJS	REVISED -	
DRAWN -	KAR	REVISED -	
CHECKED -	RWL	REVISED -	
DATE -	04-20-12	REVISED -	

STATE OF ILLINOIS
DEPARTMENT OF TRANSPORTATION

CROSS SECTIONS	
CARPENTER CREEK	
SCALE: H: 1"=10' V: 1"=5'	STA. 12+25 TO STA. 13+00

F.A.U. RTE.	SECTION	COUNTY	TOTAL SHEETS	SHEET NO.
4006	96-00049-00-PV	KANE	138	136
CONTRACT NO. 63745			ILLINOIS FED. AID PROJECT M-80(3) (095)	

COPYRIGHT © 2003 BY BATES & MOHRAN, INC.
 STATE OF ILLINOIS - PROFESSIONAL DESIGN FIRM
 LICENSE NO. - 042-00171 - EXPIRES 12/31/2005
 2308 W. WOODLAWN AVENUE, SUITE 100, CHICAGO, IL 60612
 TEL: 312.467.1000 FAX: 312.467.1001 WWW.BATESANDMOHRAN.COM



DESIGNED -	DJS	REVISED -	
DRAWN -	KAR	REVISED -	
CHECKED -	RWL	REVISED -	
DATE -	04-20-12	REVISED -	

STATE OF ILLINOIS
DEPARTMENT OF TRANSPORTATION

SCALE: H: 1"=10' V: 1"=5'

CROSS SECTIONS
CARPENTER CREEK

STA. 14+75 TO STA. 15+50

F.A.U. RTE.	SECTION	COUNTY	TOTAL SHEETS	SHEET NO.
4006	95-00049-00-PV	KANE	138	138
FED. ROAD DIST. NO. ILLINOIS FED. AID PROJECT M-80C3 (095)			CONTRACT NO. 63745	