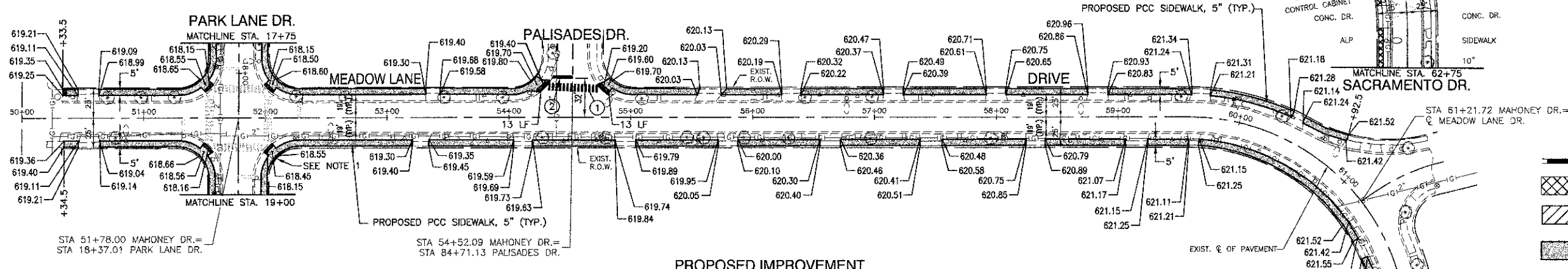
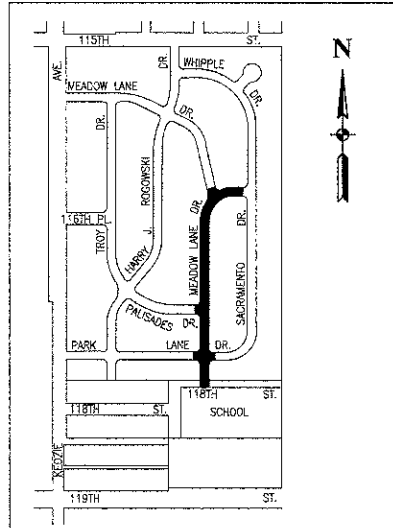


EXISTING CONDITIONS



PROPOSED IMPROVEMENT



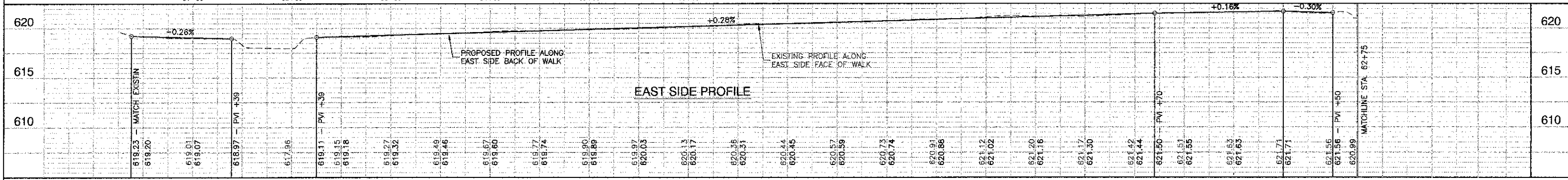
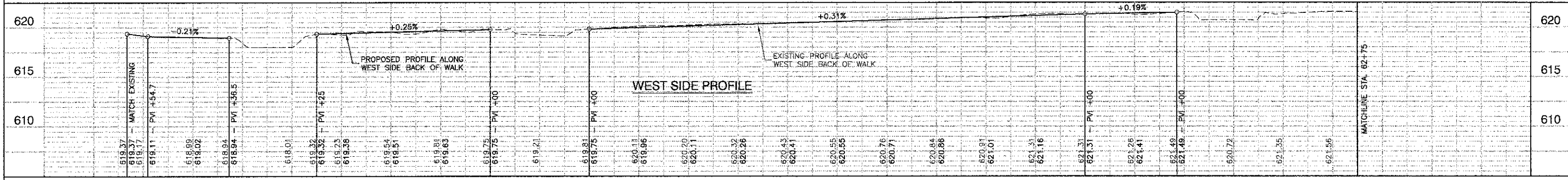
LOCATION MAP
NOT TO SCALE

LEGEND

- CURB & GUTTER REMOVAL & REPLACEMENT
- SIDEWALK REMOVAL
- DRIVEWAY PAVEMENT REMOVAL
- PORTLAND CEMENT CONCRETE SIDEWALK, 5" (6" THROUGH DRIVEWAYS)
- AGGREGATE BASE COURSE, TYPE B, 3"
- DETECTABLE WARNINGS
- THERMOPLASTIC PAVEMENT MARKING - LINE 12"
- THERMOPLASTIC PAVEMENT MARKING - LINE 24"
- STABILIZED DRIVEWAY PAVEMENT
- PCC DRIVEWAY PAVEMENT, 6"

NOTE

1. PROPOSED BARRIER CURB (CONCRETE CURB, TYPE B) ALONG BACK OF WALK IF NECESSARY TO MATCH TO EXISTING GRADE AT PROPERTY LINE AT AN ACCEPTABLE SLOPE (TO BE DETERMINED BY THE ENGINEER).



FILE NAME = 12250_01-PLPR-01 IDOT P03	USER NAME =	DESIGNED - TAG	REVISOR -	STATE OF ILLINOIS DEPARTMENT OF TRANSPORTATION	SIDEWALK REPLACEMENT MEADOW LANE DRIVE - PLAN & PROFILE VILLAGE OF MERRIONETTE PARK			F.A.U. RTE.	SECTION	COUNTY	TOTAL SHEETS	SHEET NO.
	PLOT SCALE = 1"=50'	CHECKED - PKB	REVISOR -		SCALE: 1"=50'	SHEET NO. 06 OF 08 SHEETS	STA. 50+00 TO STA. 62+75	12-0030-00-SW	COOK	08	06	
	PLOT DATE = 02-01-13	DRAWN - KWM	REVISOR -									
		CHECKED - AG	REVISOR -					FED. ROAD DIST. NO.	ILLINOIS	FED. AID PROJECT	SRTS-4009(181)	