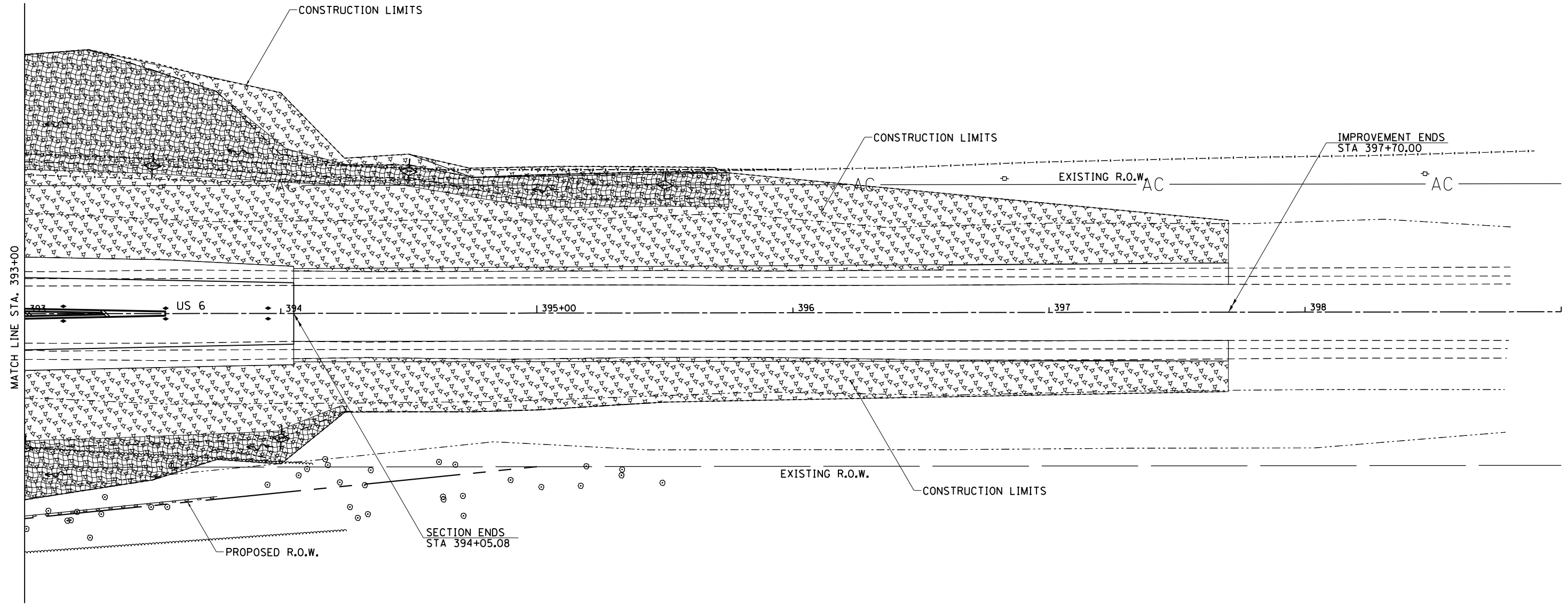
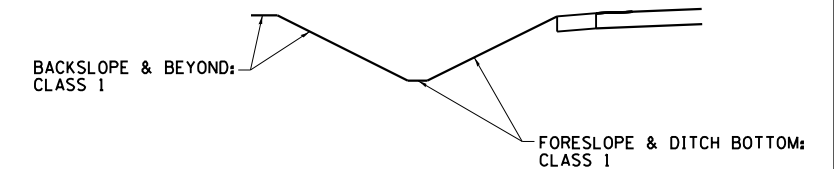


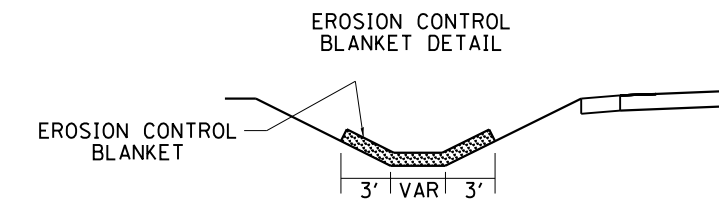
# EROSION CONTROL



SEEDING DETAIL  
(IN FRONT OF HOMES)



CHARLES C. CARLSON



- = MULCH METHOD 3
- = TEMPORARY DITCH CHECKS
- = EROSION CONTROL BLANKET
- = PERIMETER EROSION BARRIER
- = INLET PIPE PROTECTION
- = RIP RAP
- = TURF REINFORCEMENT MAT



FILE NAME =	USER NAME = renkesw	DESIGNED -	REVISED -
ct:\pw\work\p\dot\renkesw\dms36691\0205584-sht-eros.dgn		DRAWN -	REVISED -
Default	PLOT SCALE = 40.0000' / in.	CHECKED -	REVISED -
	PLOT DATE = Tue Dec 18 16:32:06 2012	DATE -	REVISED -

STATE OF ILLINOIS  
DEPARTMENT OF TRANSPORTATION

US 6 EROSION CONTROL DETAILS				
SCALE:	SHEET	OF	SHEETS	STA. TO STA.

F.A.U. RTE.	SECTION	COUNTY	TOTAL SHEETS	SHEET NO.
5789	40BR	ROCK ISLAND	225	109
CONTRACT NO. 64341			ILLINOIS FED. AID PROJECT	