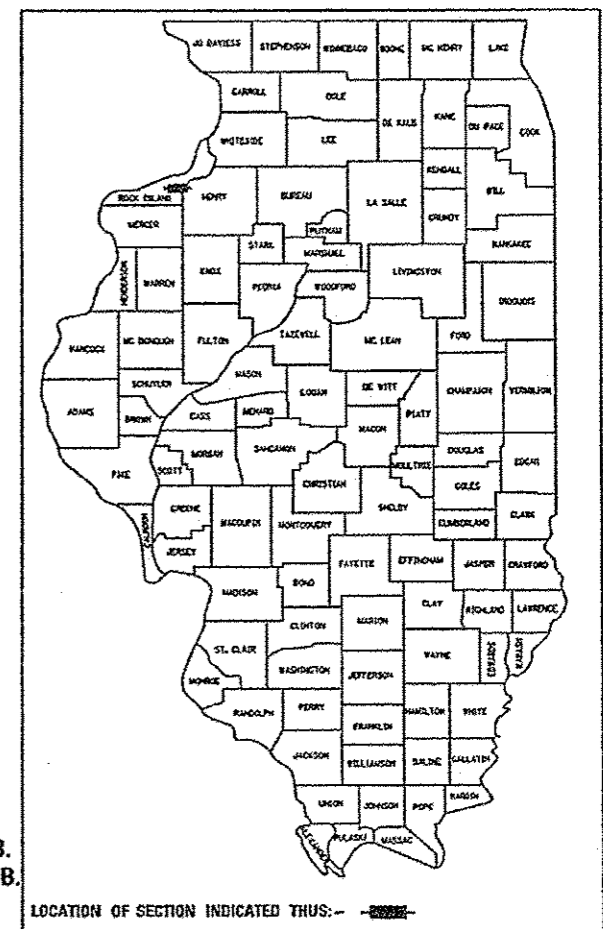


F.A.I. RTE.	SECTION	COUNTY	TOTAL SHEETS	SHEET NO.
74 & 280		ILLINOIS	70	1
CONTRACT NO. 64023				

74 & 280
 81-2, 81-3, 37-1, 37-2-1 RS-1 & 81-3BR
 ROCK ISLAND/HENRY COUNTY

D-92-063-07



STATE OF ILLINOIS
 DEPARTMENT OF TRANSPORTATION
 DIVISION OF HIGHWAYS


**PROPOSED
 HIGHWAY PLANS**

FAI ROUTE 74 /280 (I74 /280)
 SECTION (81-2, 81-3, 37-1, 37-2-1) RS, ETC.
 PROJECT: ACNHPP-0005(923)
 ROCK ISLAND /HENRY COUNTY

C-92-052-13



FOR INDEX OF SHEETS, SEE SHEET NO. 2
 FOR STATE STANDARDS, SEE SHEET NO. 2
 FOR DISTRICT STANDARDS, SEE SHEET NO. 2



Robert Tessitore 3-11-13
 B. Robert Tessitore Date
 Licensed Professional Engineer
 State of Illinois No. 62-41333
 Expires 11/30/2013

Fred M. Lin 3-10-13
 Fred M. Lin Date
 Licensed Professional Engineer
 State of Illinois No. 062-056704
 Expires 11/30/2013

Sheets: _____

Sheets: _____



Brian J. Malone 3-11-2013
 Brian J. Malone Date
 Licensed Structural Engineer
 State of Illinois No. 081-006002
 Expires 11/30/2014

Michael T. Haley 3-11-13
 Michael T. Haley Date
 Licensed Structural Engineer
 State of Illinois No. 81-5991
 Expires 11/30/2014

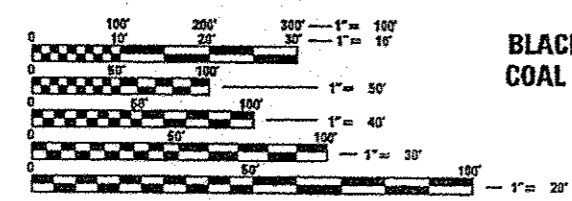
Sheets: _____

Sheets: _____

STATION EQUATION
 STA. 464 + 95.93 = STA. 238 + 12.80

BRIDGE OMISSION
 STA. 360 + 68 - STA. 361 + 87

IMPROVEMENT & PROJECT BEGINS AT
 W.B. STA. 348 + 94.47
 E.B. STA. 354 + 89.77



FULL SIZE PLANS HAVE BEEN PREPARED USING STANDARD ENGINEERING SCALES. REDUCED SIZED PLANS WILL NOT CONFORM TO STANDARD SCALES. IN MAKING MEASUREMENTS ON REDUCED PLANS, THE ABOVE SCALES MAY BE USED.

J.U.L.I.E.
 JOINT UTILITY LOCATION INFORMATION FOR EXCAVATION
 1-800-892-0123
 OR 811

COAL CREEK
 STRUCTURE REPLACEMENT
 OVER COAL CREEK AT
 W.B. STA. 279 + 12 - STA. 281 + 10.80
 E.B. STA. 279 + 13.80 - STA. 281 + 09.10
 2.5 MILE WEST OF HENRY COUNTY LINE

BRIDGE OMISSION
 STA. 366 + 75 - STA. 367 + 65

BRIDGE OMISSION
 STA. 533 + 84 - STA. 534 + 90 E.B.
 STA. 533 + 86 - STA. 534 + 88 W.B.

BRIDGE OMISSION
 STA. 574 + 10 - STA. 579 + 35 E.B.
 STA. 574 + 61 - STA. 579 + 53 W.B.

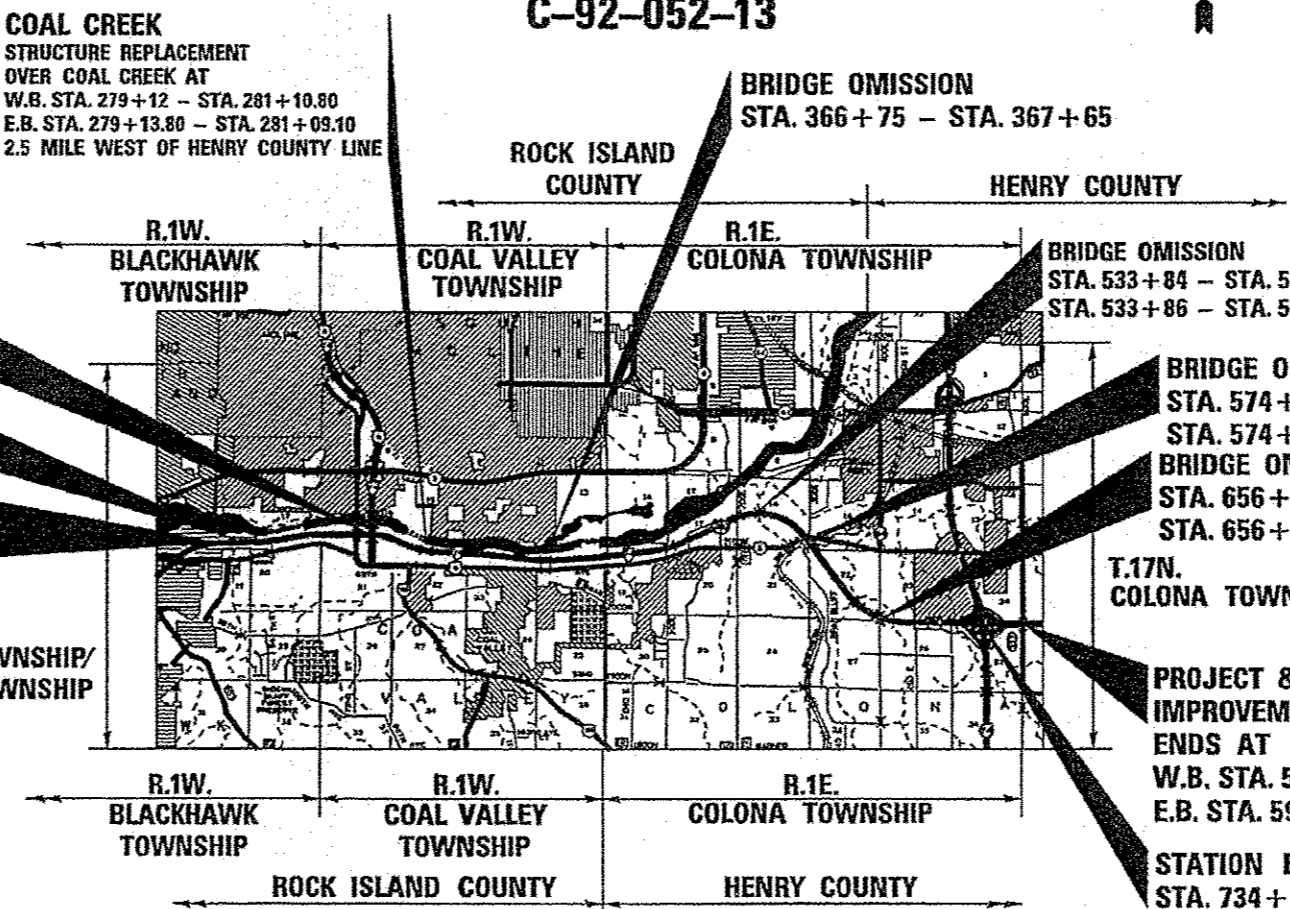
BRIDGE OMISSION
 STA. 656 + 51 - STA. 657 + 71 E.B.
 STA. 656 + 21 - STA. 657 + 41 W.B.

T.17N.
 COLONA TOWNSHIP

PROJECT &
 IMPROVEMENT
 ENDS AT
 W.B. STA. 599 + 64.46
 E.B. STA. 599 + 67.52

STATION EQUATION
 STA. 734 + 32.59 =
 STA. 571 + 19.88

T.17N.
 BLACKHAWK TOWNSHIP/
 COAL VALLEY TOWNSHIP



BLACKHAWK TOWNSHIP, SECTION 17, 18, 19 & 20
 COAL VALLEY TOWNSHIP, SECTION 15, 16, 22, 23 & 24
 COLONA TOWNSHIP, SECTION 15, 16, 17, 19, 20, 22, 23, 24, 25 & 26

GROSS LENGTH = 64,068.84 FT. = 12.13 MILES
 NET LENGTH = 63,164.68 FT. = 11.96 MILES

STATE OF ILLINOIS
 DEPARTMENT OF TRANSPORTATION
 DIVISION OF HIGHWAYS

SUBMITTED *March 11, 2013*
Paul [Signature]
 DEPUTY DIRECTOR OF HIGHWAYS, REGION ENGINEER

March 22, 2013
John D. Baranzelli, P.E.
 ENGINEER OF DESIGN AND ENVIRONMENT

March 22, 2013
Omer Osman, P.E.
 DIRECTOR OF HIGHWAYS, CHIEF ENGINEER

PRINTED BY THE AUTHORITY
 OF THE STATE OF ILLINOIS

CONTRACT NO. 64D23

FAI ROUTE 74 & 280

SECTION (81-2, 81-3, 37-1, 37-2-1) RS-1 & 81-3BR

ROCK ISLAND/HENRY COUNTY

PROJECT ENGINEER - REBECCA MARRUFFO
 SQUAD LEADER - CHAD SPREEMAN (815) - 284 - 5934
 CHRIS CONDERMAN (815) - 284 - 5955