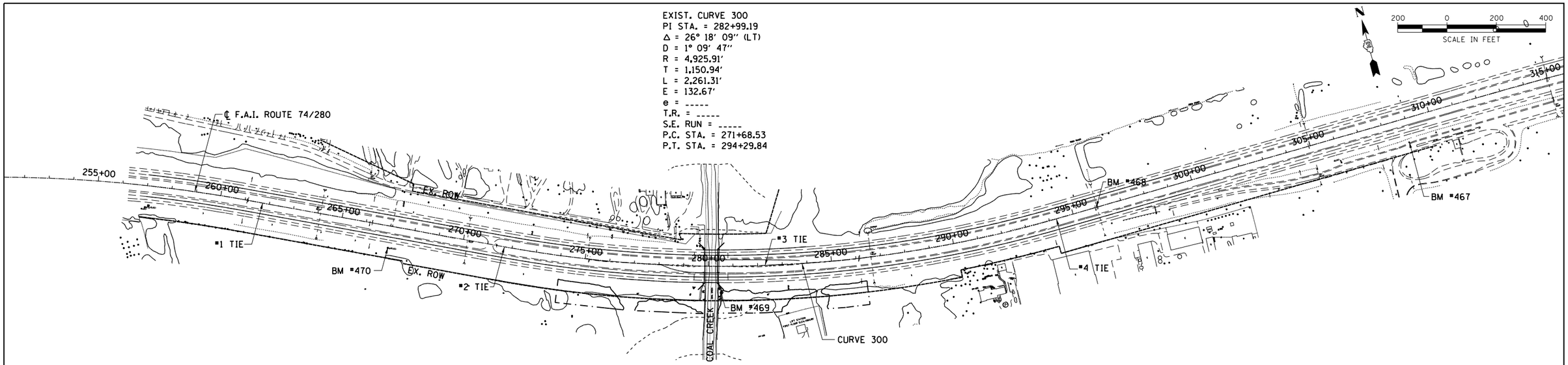


## BENCHMARKS:

BM #467 CUT SQUARE IN CONCRETE FOUNDATION FOR LIGHT POLE
STA. 308+90.71, 96.54′ RT, ELEV. = 570.13

BM #468 CUT SQUARE IN WEST SIDE OF DROP BOX IN MEDIAN
STA. 295+98.52, 0.78′ LT, ELEV. = 567.09

BM #469 CUT SQUARE IN SE CORNER OF EB BRIDGE STRUCTURE, TOP OF WALL
STA. 280+42.40, 68.86′ RT, ELEV. = 577.55

BM #470 CUT SQUARE AT CORNER OF CONCRETE FOUNDATION FOR OVERHEAD POLE
STA. 267+03.51, 87.33′ RT, ELEV. = 571.28

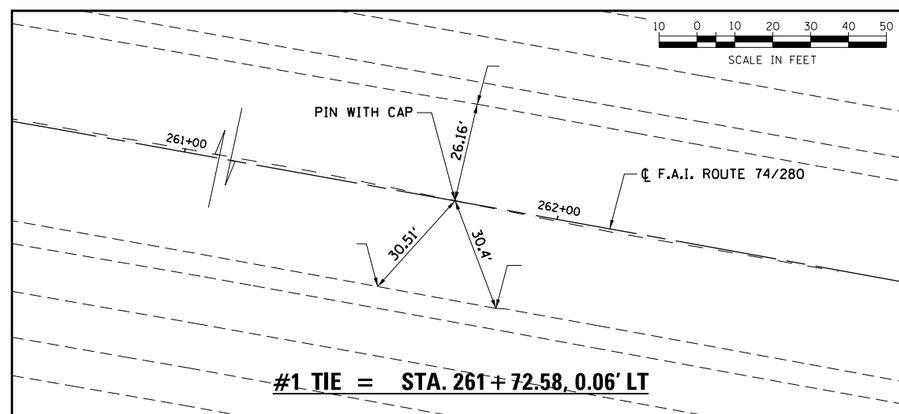


#1 TIE = STA. 261 + 72.58, 0.06′ LT

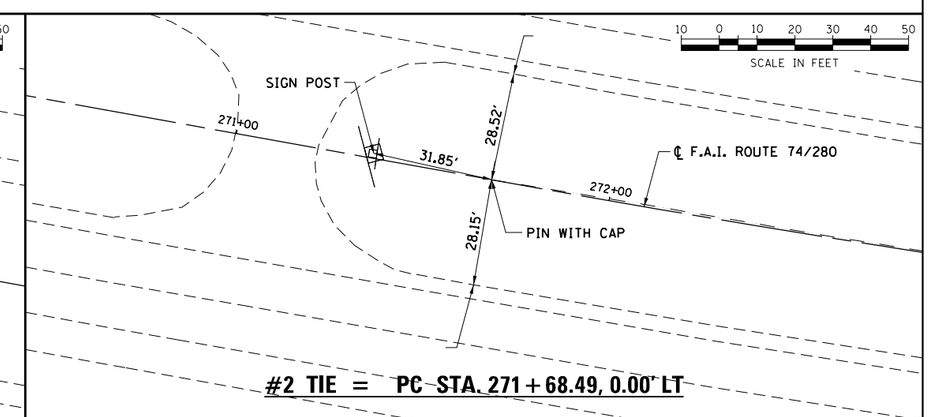


#2 TIE = PC STA. 271 + 68.49, 0.00′ LT

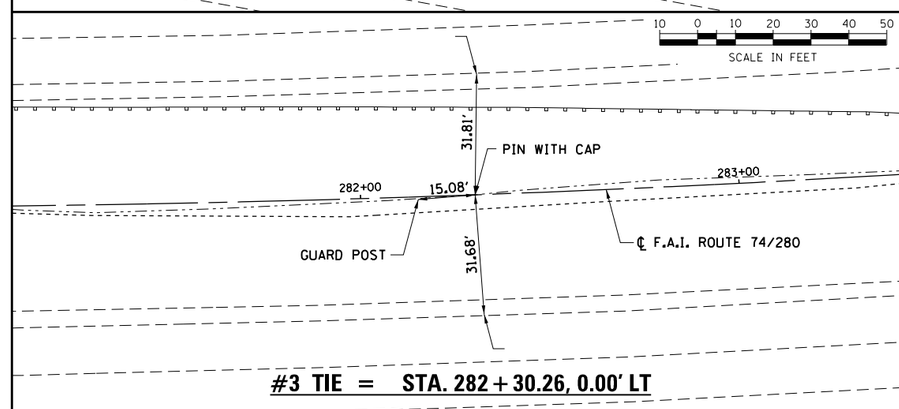


#3 TIE = STA. 282 + 30.26, 0.00′ LT

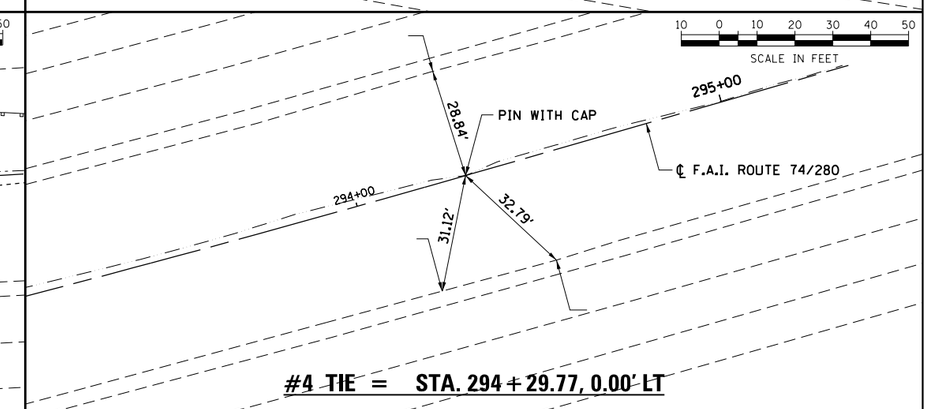


#4 TIE = STA. 294 + 29.77, 0.00′ LT

| PLAN | | BY | DATE |
|---|---|---|---|
| NOTE BOOK NO. ____ | SURVEYED ____ PLOTTED ____ ALIGNMENT CHECKED ____ RT. OF WAY CHECKED ____ CADD FILE NAME ____ | | |

| PROFILE | | BY | DATE |
|---|---|---|---|
| NOTE BOOK NO. ____ | SURVEYED ____ PLOTTED ____ GRADES CHECKED ____ B.M. NOTED ____ STRUCTURE NOTATNS CHKD ____ | | |

FILE NAME = Q:\Projects\Rock_Island\64D23_I_74_280_Bridge Replacement_Over_Coal_Creek\Chad Spreeman\Phase II\Submittals\100% Submittal\CC-DGN\CADD\Civil\CADD_Sheets\D206307_sht_tie_01.dgn

Wight

| USER NAME = enkneyde | DESIGNED KMB | REVISED |
|---|---|---|
| | DRAWN TAY | REVISED |
| PLOT SCALE = 400.000 ′ / in. | CHECKED KAC | REVISED |
| PLOT DATE = Fri Mar 15 14:16:46 2013 | DATE 3-12-2013 | REVISED |

**STATE OF ILLINOIS**
**DEPARTMENT OF TRANSPORTATION**

**FAI ROUTE 74/280 OVER COAL CREEK**
**ALIGNMENT, TIES, AND BENCHMARKS**

SCALE: | SHEET OF SHEETS | STA. TO STA.

| F.A.I. RTE. | SECTION | COUNTY | TOTAL SHEETS | SHEET NO. |
|---|---|---|---|---|
| * | ** | *** | 290 | 145 |

CONTRACT NO. 64D23

ILLINOIS FED. AID PROJECT

* 74/280 & 80 ** (81-2, 81-3, 37-1, 37-2-1) RS-1 & 81-3BR *** ROCK ISLAND/HENRY COUNTY