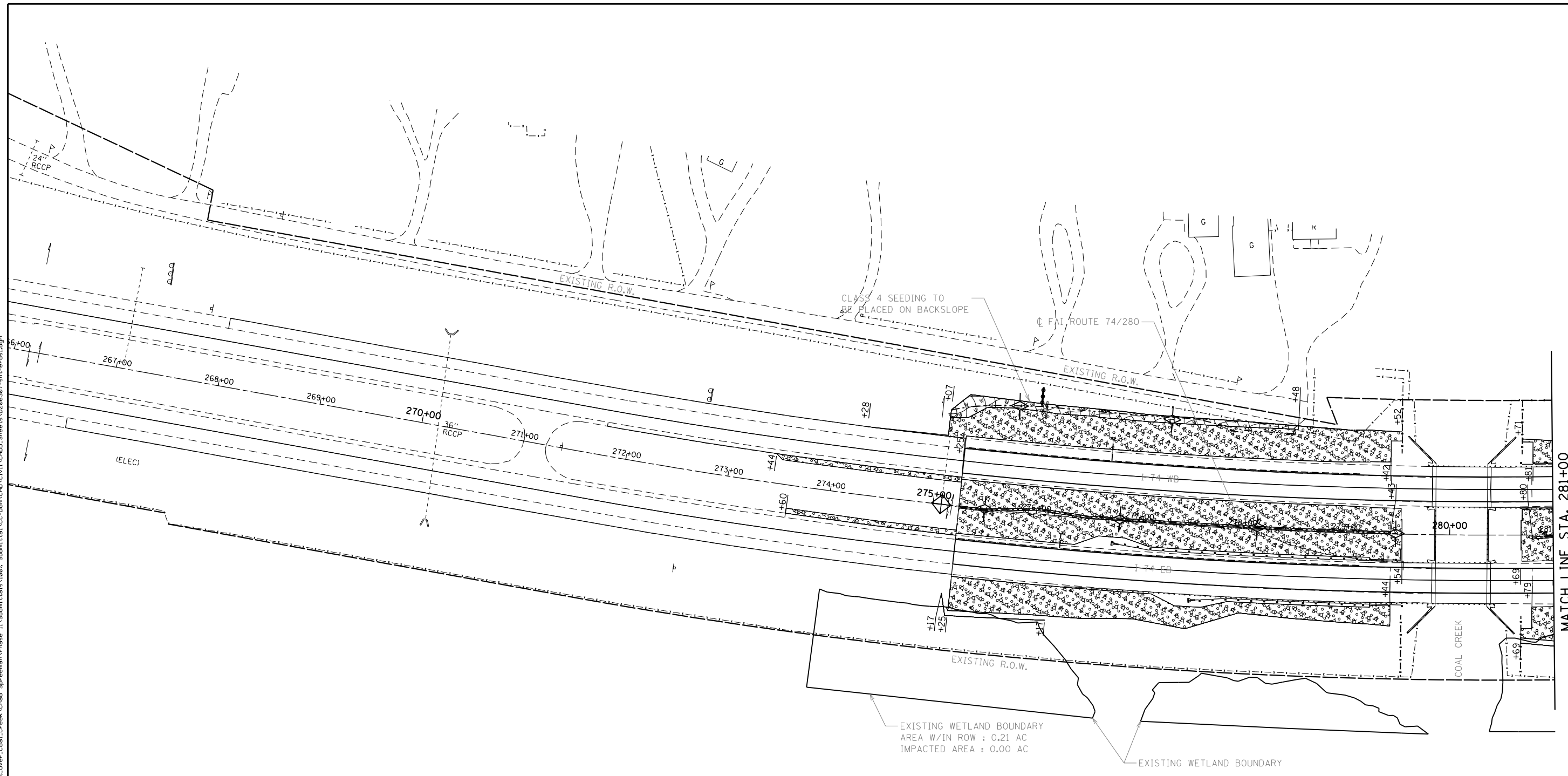











D:\Projects\Rock_Island\64023.L74.288.Bridge_Replacement\Over_CoalCreek\Chad Spreeman\Phase II\Submittals\100%_Submit\CC-DGN\CADD\Civil\CADD_Sheets\02063077-sht-erosal.dgn
 Fri Mar 15 14:12:39 2013

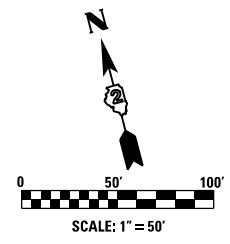


LEGEND

-  TEMPORARY DITCH CHECK
-  PERIMETER EROSION BARRIER
-  EROSION CONTROL TEMPORARY FENCE (BOUNDARY OF WETLAND AREA)
-  CLASS 2A SEEDING
-  EROSION CONTROL BLANKET
-  MULCH, METHOD 3
-  CLASS 4B SEEDING
-  INLET & PIPE PROTECTION
-  CLASS 4 SEEDING

NOTES:

1. SEE STRUCTURE PLANS FOR CHANNEL RIPRAP DETAILS.
2. TEMPORARY EROSION CONTROL SEEDING SHALL BE APPLIED AT 100 POUNDS PER ACRE FOR 4 APPLICATIONS.
3. EROSION CONTROL BLANKET TO BE USED ON DITCH BOTTOM AND BACKSLOPE AREAS, FOR ALL OTHER LOCATIONS USE MULCH METHOD 3.



DESIGNED - RC	REVISED -
CHECKED - RC	REVISED -
DRAWN - GE	REVISED -
PLLOT DATE: Fri Mar 15 14:17:39 2013	CHECKED - 3/12/2013
	REVISED -

STATE OF ILLINOIS
DEPARTMENT OF TRANSPORTATION

FAI ROUTE 74 / 280 OVER COAL CREEK EROSION CONTROL PLAN	
SCALE: 1"=50'	SHEET NO. OF SHEETS

* 74/280 & 80 ** (81-2, 81-3, 37-1, 37-2-1) RS-1 & 81-3BR *** ROCK ISLAND/HENRY COUNTY				
F.A.I. RTE.	SECTION	COUNTY	TOTAL SHEETS	SHEET NO.
*	*	***	290	160
CONTRACT NO. 64D23				
ILLINOIS FED. AID PROJECT				

MATCH LINE STA. 281+00