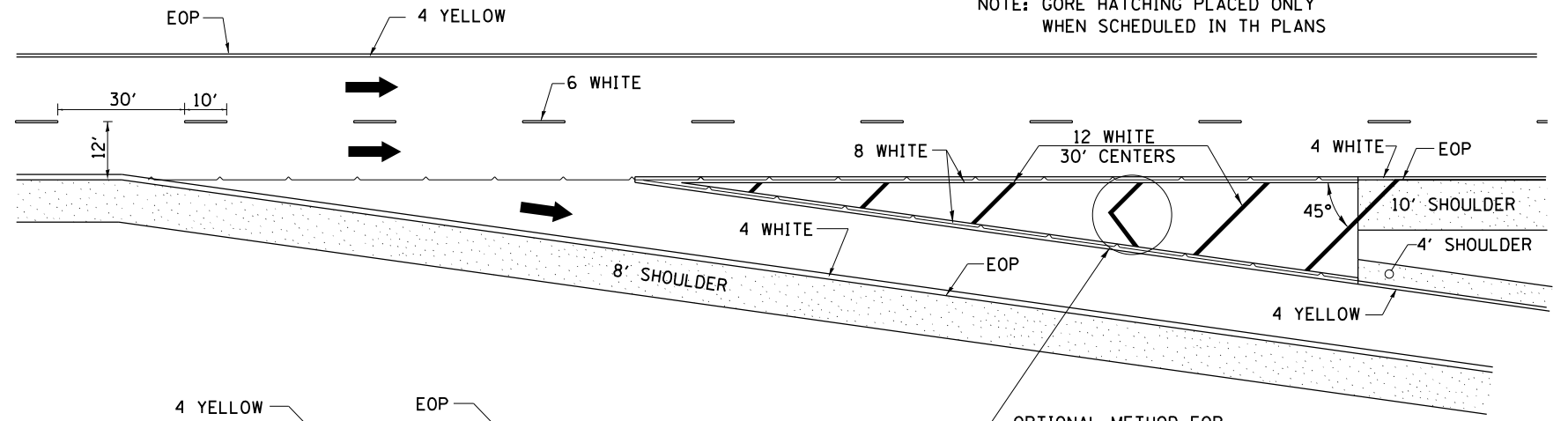


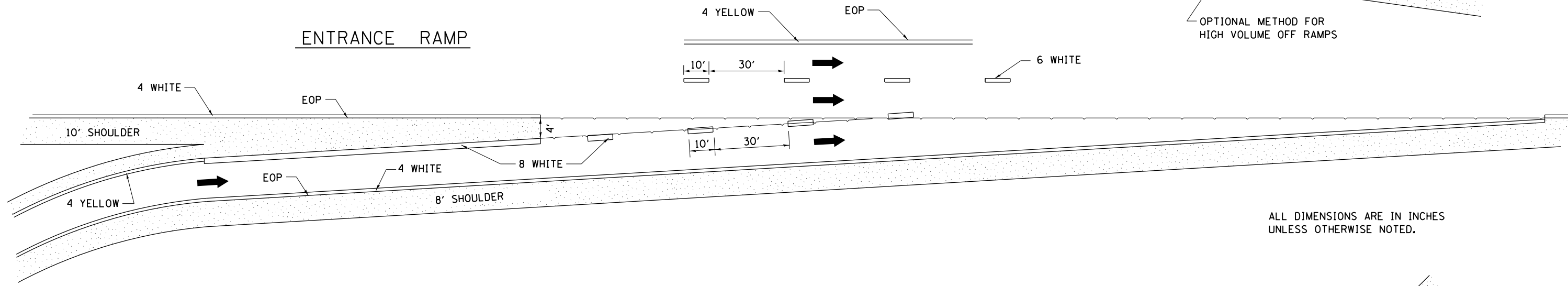
# PAINING DETAILS

## EXIT RAMP

NOTE: GORE HATCHING PLACED ONLY WHEN SCHEDULED IN TH PLANS

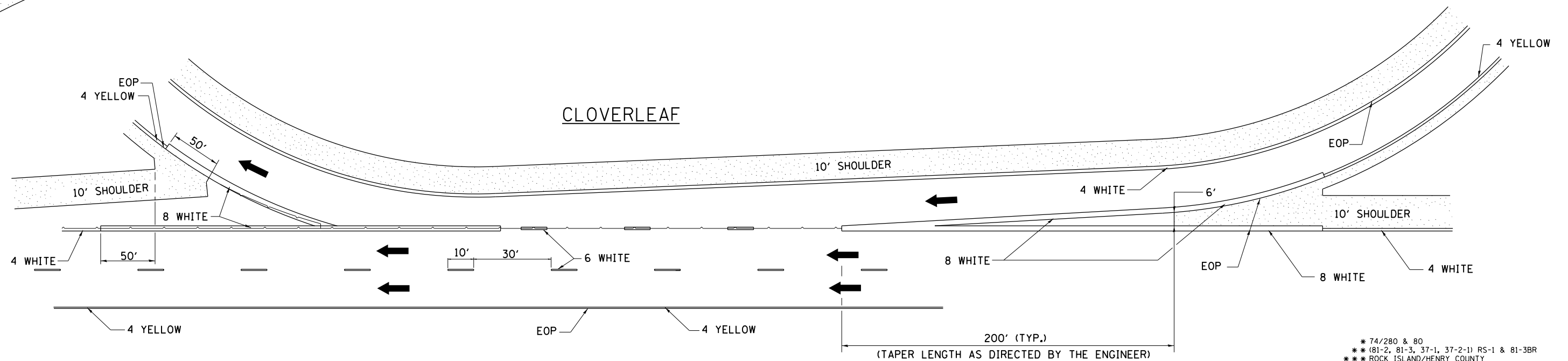


## ENTRANCE RAMP



ALL DIMENSIONS ARE IN INCHES UNLESS OTHERWISE NOTED.

## CLOVERLEAF



\* 74/280 & 80  
 \*\* (81-2, 81-3, 37-1, 37-2-1) RS-1 & 81-3BR  
 \*\*\* ROCK ISLAND/HENRY COUNTY

FILE NAME =	USER NAME = hensonke	DESIGNED -	REVISED - 10-18-11
et:\pwork\pwork\hensonke\0117904\020307-sht-details.dgn		DRAWN -	REVISED -
	PLOT SCALE = 48.0000' / in.	CHECKED -	REVISED -
	PLOT DATE = Fri May 15 09:59:56 2013	DATE -	REVISED -

STATE OF ILLINOIS  
 DEPARTMENT OF TRANSPORTATION

PAINING DETAIL

SCALE: SHEET NO. OF SHEETS STA. TO STA.

F.A.I. RTE.	SECTION	COUNTY	TOTAL SHEETS	SHEET NO.
*	*	***	290	228
FED. ROAD DIST. NO. ILLINOIS FED. AID PROJECT			CONTRACT NO. 64D23	