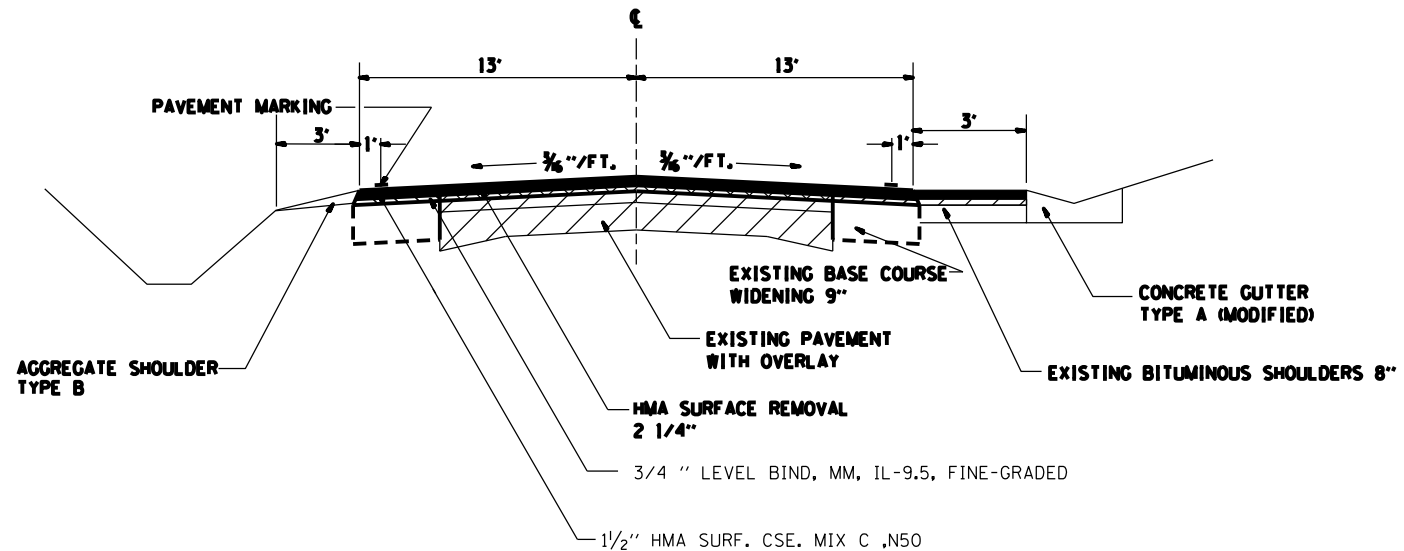
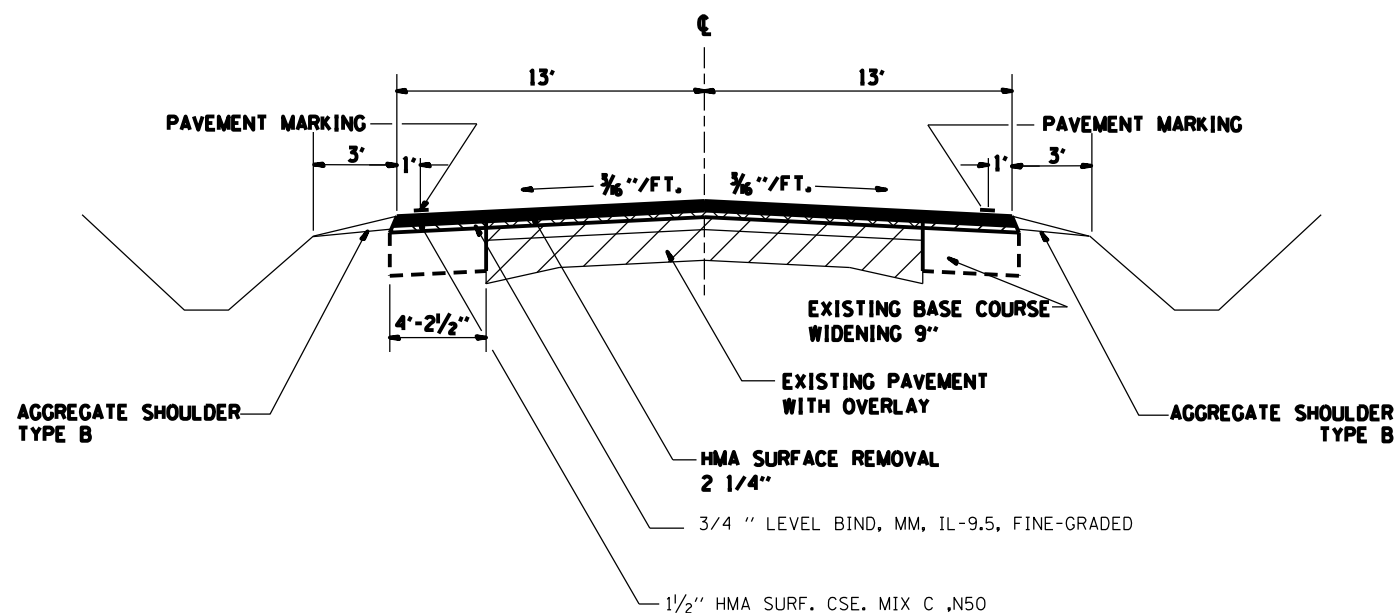


NOTE:
 1. MILL 2 1/4"
 2. PLACE 5" HMA SHLDS
 3. PAVE 3/4" LEVELING BINDER AND 1-1/2" SURF CSE OVER MILLED SURFACE AND HMA SHLDS

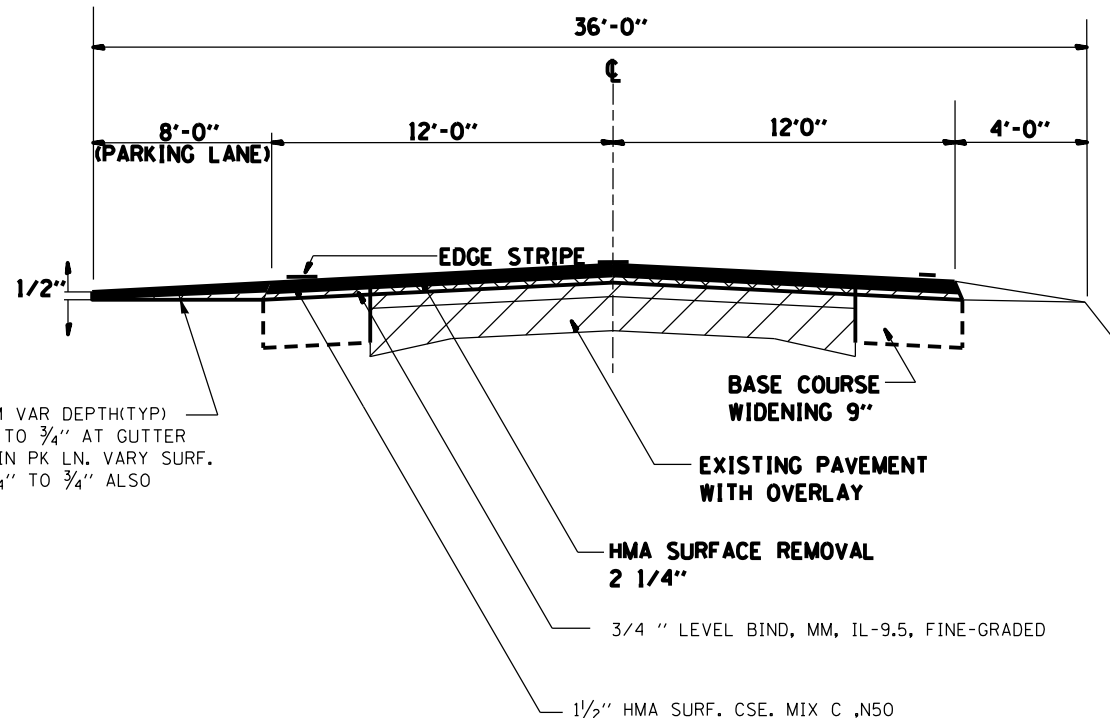
TANGENT SECTION
 STA. 1034+58 - 1154+50



TANGENT SECTION
 STA. 1174+14 - 1179+12
 STA. 1179+12 - 1191+44
 STA. 1216+35.6 - 1236+48
 STA. 1240+47 - 1411+00



TANGENT SECTION
 STA. 1174+14 - 1179+12
 STA. 1191+44 - 1216+35.6
 STA. 1236+48 - 1240+47



HMA SURF REM VAR DEPTH(TYP)
 (2 1/4" AT EOP TO 3/4" AT GUTTER PAN) NO L.B. IN PK LN. VARY SURF. CSE. FROM 2 1/4" TO 3/4" ALSO

TANGENT SECTION
 STA. 1411+00 - 1421+00
 (BEGINNING OF PARKING LANE ON NORTH SIDE TO WEST STREET)

FILE NAME =	USER NAME = *USER*	DESIGNED -	REVISED -	STATE OF ILLINOIS DEPARTMENT OF TRANSPORTATION	Typical Sections	F.A.P. RTE.	SECTION	COUNTY	TOTAL SHEETS	SHEET NO.	
*FILE#		DRAWN -	REVISED -			613	(8C,9,10,11) RS-3	BUREAU	18	7	
		CHECKED -	REVISED -			CONTRACT NO. 66919					
		DATE -	REVISED -			ILLINOIS FED. AID PROJECT					
				SCALE:	SHEET NO. OF SHEETS	STA. TO STA.					