

STATE OF ILLINOIS
DEPARTMENT OF TRANSPORTATION
DIVISION OF HIGHWAYS
PROPOSED
HIGHWAY PLANS

VARIOUS ROUTES
SECTION D5 CRACK & JOINT SEAL 2013-1
ROUT & SEAL WEST FIELD AREA
MCLEAN COUNTY

C-95-027-12

SEE PAGES 3-11 FOR LOCATION MAPS, GROSS & NET LENGTHS OF PROJECT BY LOCATION

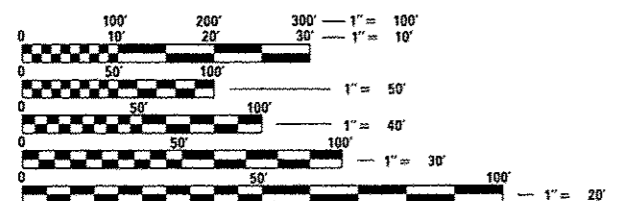
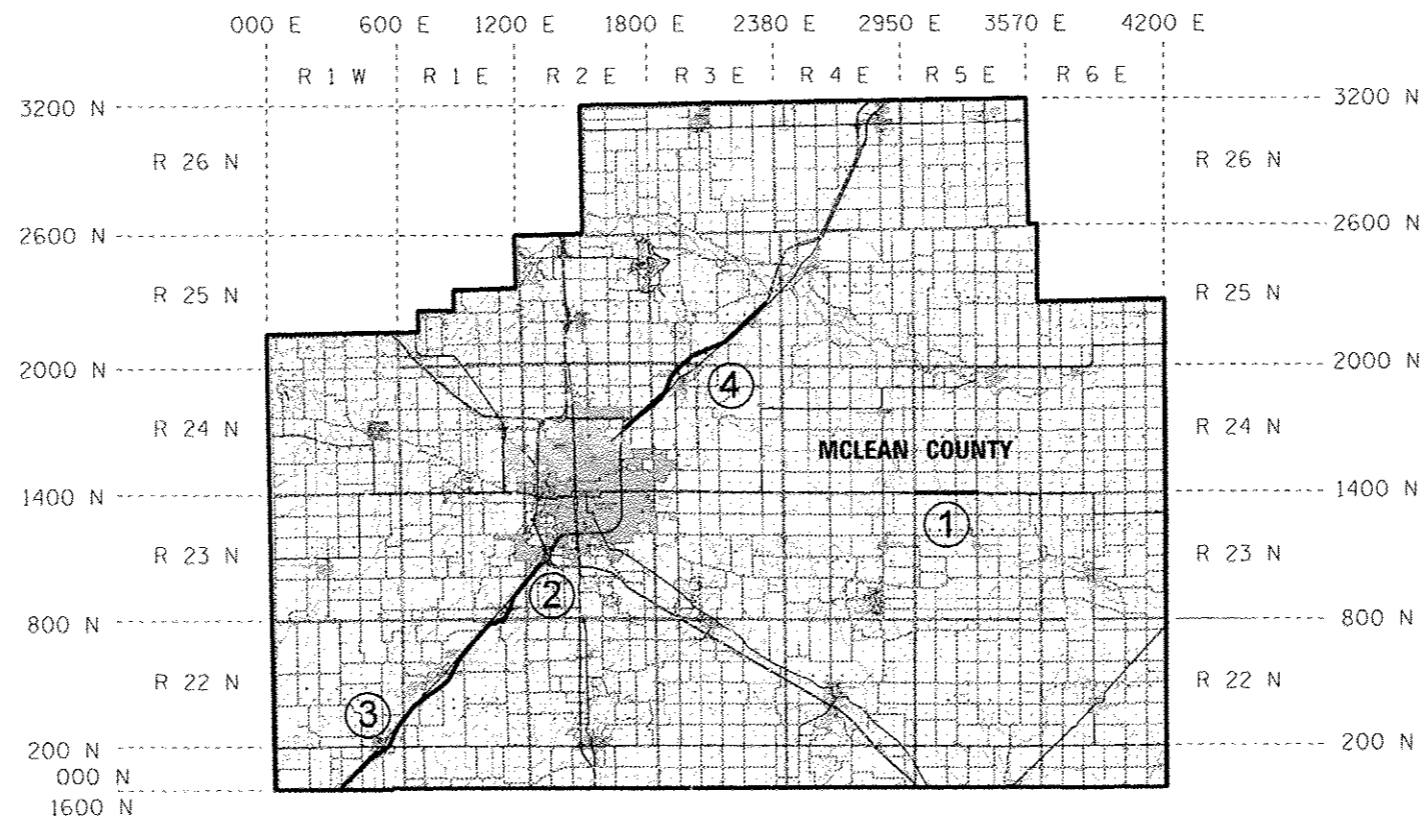
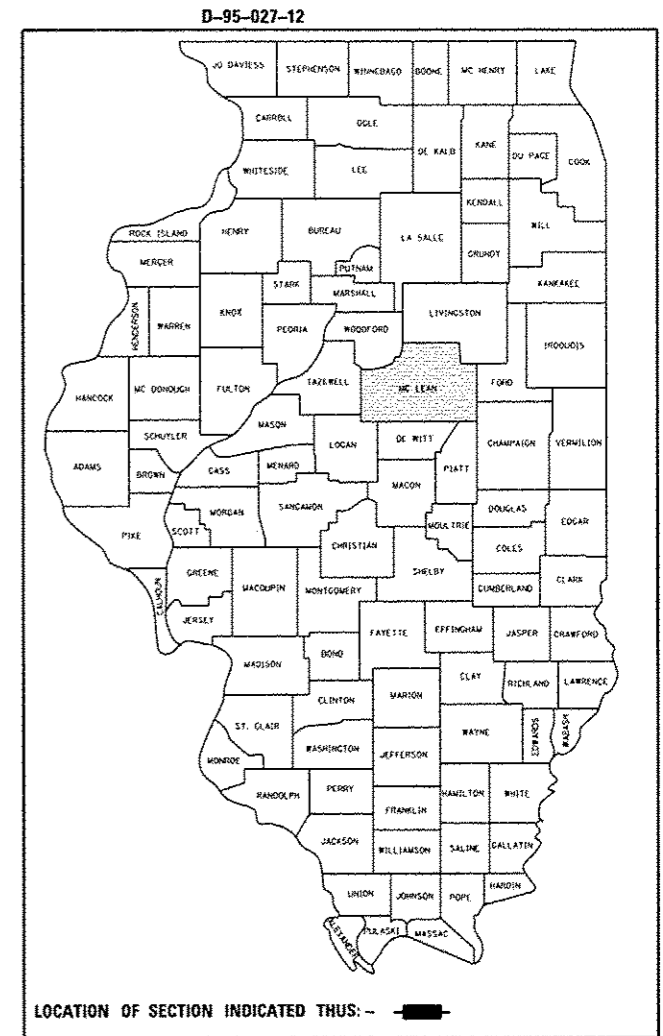
F.A. RTE.	SECTION	COUNTY	TOTAL SHEETS	SHEET NO.
VAR.	*	MCLEAN	26	1
		ILLINOIS	CONTRACT NO. 70981	

D5 CRACK & JOINT SEAL 2013-1

FOR INDEX OF SHEETS, SEE SHEET NO. 2
 FOR SUMMARY OF QUANTITIES, SEE SHEET NO. 9

CURRENT TRAFFIC DATA

- LOCATION #1: F.A.P. 693 (IL 9)
FROM STA. 1700+00 TO ARROWSMITH RD
AVERAGE ADT = 1,500
- LOCATION #2: F.A.I. ROUTE 74 (I-74)
SPEGHETTI BOWL @ S. SIDE OF BLOOMINGTON
FROM I-55 TO US-51, INCLUDING I-55 BUS & RAMPS
AVERAGE ADT = 20,700
- LOCATION #3: F.A.I. 55/ (I-55)
FROM LOGAN CO LINE TO I-74 (BLOOMINGTON)
& RAMPS @ SHIRLEY & McLEAN
AVERAGE ADT = 23,000
- LOCATION #4: F.A.I. 55/ (I-55)
FROM BYPASS (N OF T-55 BUSN) TO LEXINGTON
AVERAGE ADT = 21,600



FULL SIZE PLANS HAVE BEEN PREPARED USING STANDARD ENGINEERING SCALES. REDUCED SIZED PLANS WILL NOT CONFORM TO STANDARD SCALES. IN MAKING MEASUREMENTS ON REDUCED PLANS, THE ABOVE SCALES MAY BE USED.

J.U.L.I.E.
 JOINT UTILITY LOCATION INFORMATION FOR EXCAVATION
 1-800-892-0123
 OR 811

PROJECT ENGINEER : NANCY FASIG
SQUAD LEADER: MONROETTA GUTTERRIDGE
PHONE NUMBER: (217)-465-4181
CONTRACT NO. 70981

SCALE
 0.0 — 2.0
 MILES

GROSS LENGTH = 164,687.68 FT. = 31.191 MILE
 NET LENGTH = 162,553.20 FT. = 30.787 MILE

STATE OF ILLINOIS
 DEPARTMENT OF TRANSPORTATION
 DIVISION OF HIGHWAYS

SUBMITTED Jan. 30 2013
Joseph E. Crowe
 DEPUTY DIRECTOR OF HIGHWAYS, REGION ENGINEER

March 22 2010
John D. Baranzelli, PE, Inc.
 ENGINEER OF DESIGN AND ENVIRONMENT

March 22 2010
Omer Osman, PE, Inc.
 DIRECTOR OF HIGHWAYS, CHIEF ENGINEER

**PRINTED BY THE AUTHORITY
 OF THE STATE OF ILLINOIS**