
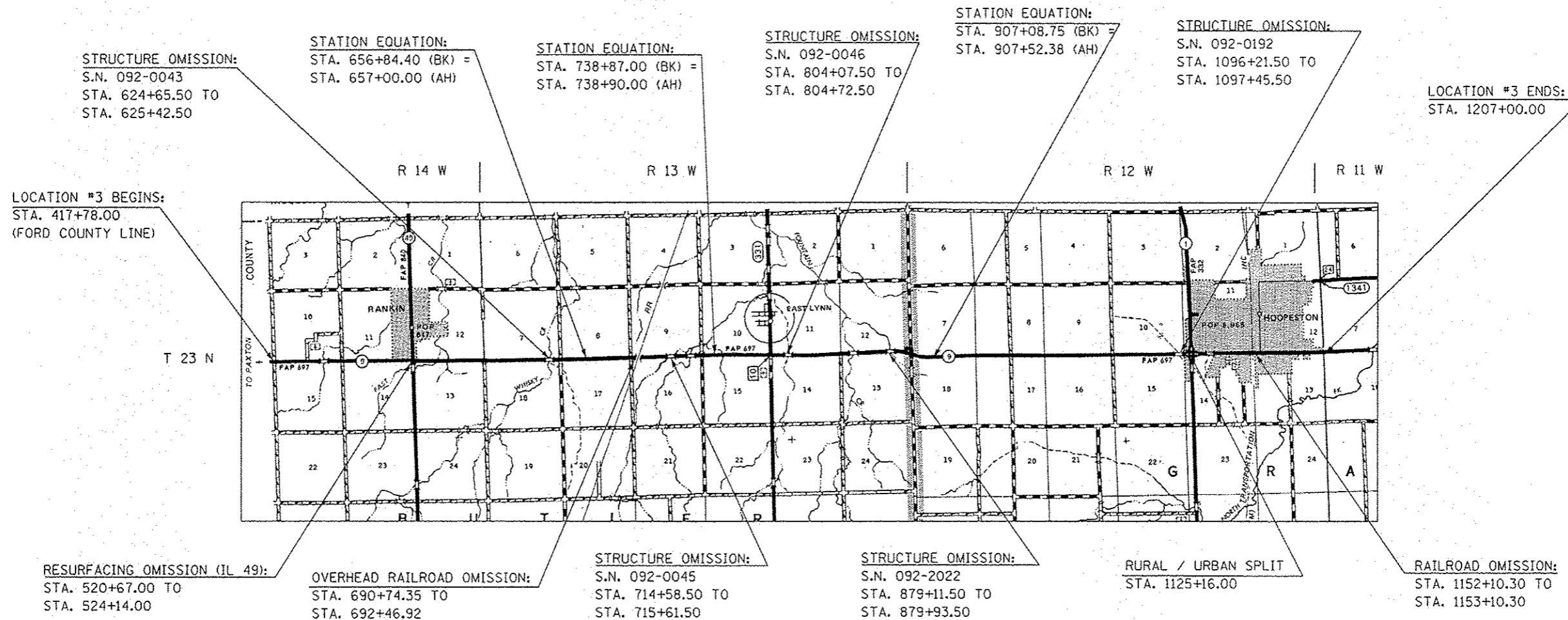



LOCATION MAP #3
F.A.P. ROUTE 697 (IL. 9)
FROM FORD COUNTY LINE TO ECL OF HOOPESTON
VERMILION COUNTY /RURAL & URBAN 2 LANE



TOWNSHIP:
BUTLER & GRANT

GROSS LENGTH OF LOCATION #3 = 78,859.77 FT = 14.936 MILES
NET LENGTH OF LOCATION #3 = 77,789.20 FT = 14.733 MILES

• D5 CRACK & JOINT SEAL 2013-2

FILE NAME:	USER NAME: baker	DESIGNED: -	REVISED: -	STATE OF ILLINOIS DEPARTMENT OF TRANSPORTATION	LOCATION MAP #3	F.A. RTE.:	SECTION:	COUNTY:	TOTAL SHEETS:	SHEET NO.:
ct:\pwork\pwork\backer\0327161\0570	02\ht-location map.dgn	DRAWN: -	REVISED: -			VAR.:	-	VARIES	36	5
MODEL NAME:	PLOT SCALE: 48.0000 / 1"	CHECKED: -	REVISED: -		SCALE: SHEET 1 OF 1 SHEETS	STA.:	TO STA.:	CONTRACT NO. 70982		
	PLOT DATE: 1/28/2013	DATE: -	REVISED: -					ILLINOIS FED. AID PROJECT		