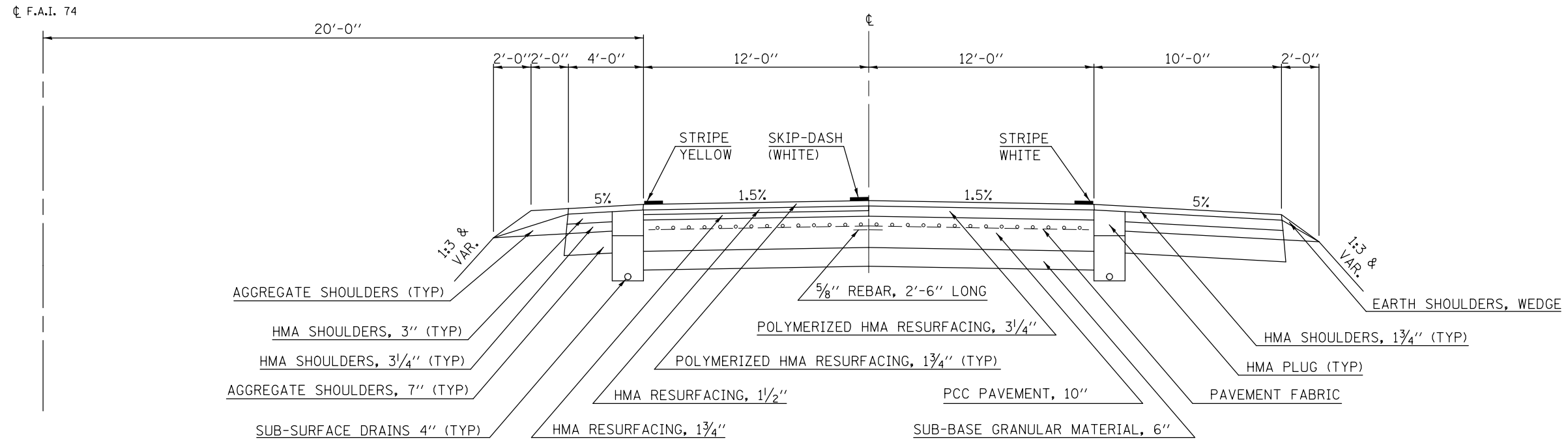


EXISTING TYPICAL SECTION 13

LOCATION #2 AND #3

STATION 12 880+00.00 TO STATION 14 1616+00.00

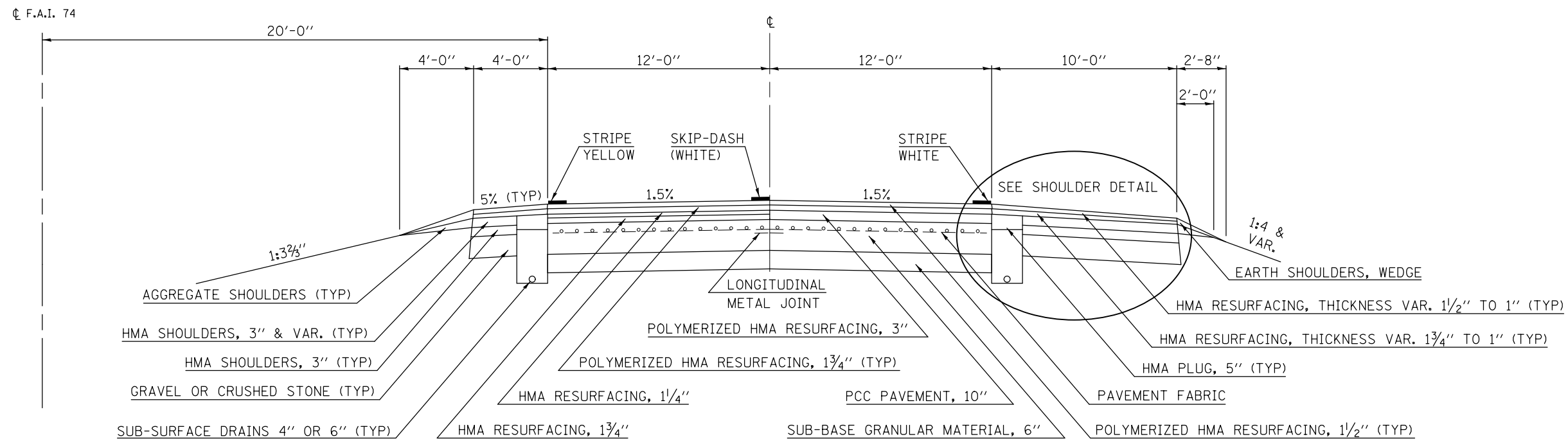
CHAMPAIGN AND VERMILION COUNTY
LINE AT STA 1053+06.00



EXISTING TYPICAL SECTION 14

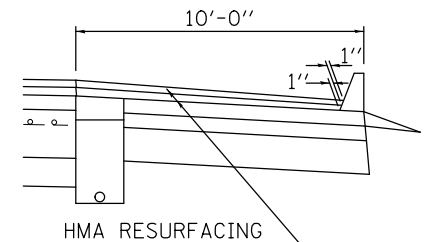
LOCATION #3

STATION 13 1616+00.00 TO STATION 15 1720+00.00



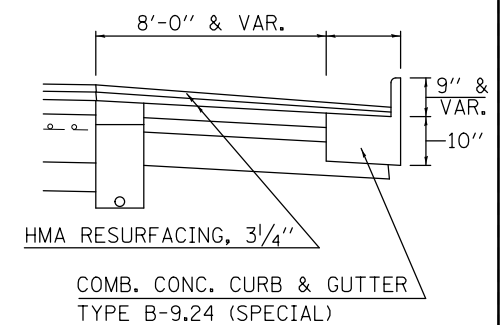
SHOULDER DETAIL

LT. 1618+87.00 TO LT. 1627+88.22
RT. 1624+65.29 TO RT. 1627+88.22



SHOULDER DETAIL

LT. 1631.89.30 TO LT. 1647+92.36 (WB)
RT. 1631+89.63 TO RT. 1647+36.45 (EB)



FILE NAME =	USER NAME = coombessf	DESIGNED -	REVISED -
ci:\pw\work\p\dot\coombessf\d0329584\0570986-sht-Typicals.dgn		DRAWN -	REVISED -
		CHECKED -	REVISED -
		DATE -	REVISED -
#MODELNAME#	PLOT DATE = 1/31/2013		

STATE OF ILLINOIS
DEPARTMENT OF TRANSPORTATION

TYPICAL CROSS SECTIONS

SCALE: SHEET OF SHEETS STA. TO STA.

F.A.I. RTE.	SECTION	COUNTY	TOTAL SHEETS	SHEET NO.
57&74	D5 PATCHING 2013-5		24	15
CONTRACT NO. 70986			ILLINOIS FED. AID PROJECT	

• CHAMPAIGN & VERMILION