

**STATE OF ILLINOIS  
DEPARTMENT OF TRANSPORTATION  
DIVISION OF HIGHWAYS**

**PROPOSED  
HIGHWAY PLANS**

**FAP ROUTE 817 (IL 4/IL 15)  
SECTION 421BR-1  
PROJECT ACF-0817(011)  
BRIDGE REPAIR  
ST. CLAIR COUNTY**

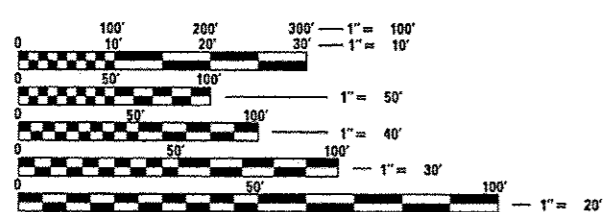
C-98-068-12

F.A.P. RTE.	SECTION	COUNTY	TOTAL SHEETS	SHEET NO.
817	421BR-1	ST. CLAIR	43	1
		ILLINOIS	CONTRACT NO. 76F75	

FOR INDEX OF SHEETS, SEE SHEET NO. 2



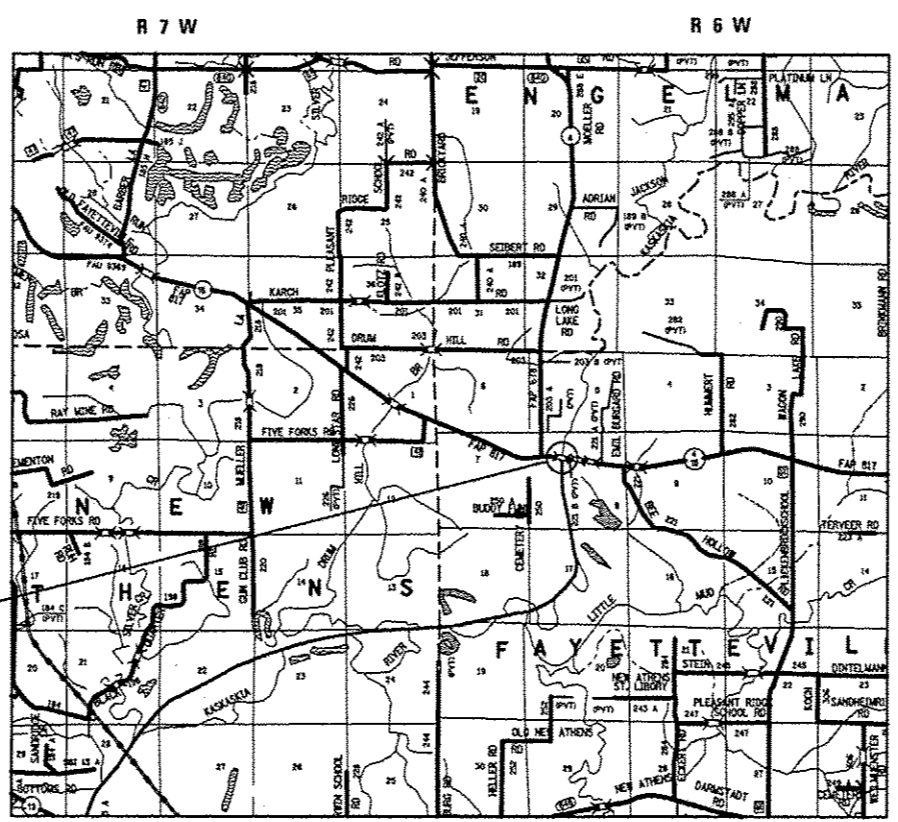
**TRAFFIC DATA**  
ADT: 5550 (2011) ACTUAL  
5700 (2013) ESTIMATED  
6900 (2033) ESTIMATED  
SU: 2.3%  
MU: 3.9%



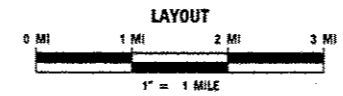
FULL SIZE PLANS HAVE BEEN PREPARED USING STANDARD ENGINEERING SCALES. REDUCED SIZED PLANS WILL NOT CONFORM TO STANDARD SCALES. IN MAKING MEASUREMENTS ON REDUCED PLANS, THE ABOVE SCALES MAY BE USED.

J.U.L.I.E.  
JOINT UTILITY LOCATION INFORMATION FOR EXCAVATION  
1-800-892-0123  
OR 811

**BRIDGE REPAIR  
OVER KASKASKIA RIVER  
STA 132+53.67  
SN 082-0077  
BEGIN STA 127+97.50  
END STA 137+09.84**



DESIGN DESIGNATION  
N/A



GROSS LENGTH = 912.34 FT. = 0.173 MILE  
NET LENGTH = 912.34 FT. = 0.173 MILE

PROJECT ENGINEER: PATTI LeBEAU (618) 346-3179  
PROJECT MANAGER: REBECCA THARP (618) 346-3323

CONTRACT NO. 76F75

LATITUDE: 38.3772      LONGITUDE: 89.7919

STATE OF ILLINOIS  
DEPARTMENT OF TRANSPORTATION  
DIVISION OF HIGHWAYS

SUBMITTED December 12, 2012  
*[Signature]*  
DEPUTY DIRECTOR OF HIGHWAYS, REGION 5 ENGINEER

March 22, 2013  
*John D. Baranzelli, P.E.*  
ENGINEER OF DESIGN AND ENVIRONMENT

March 22, 2013  
*Omair Osman, P.E.*  
DIRECTOR OF HIGHWAYS, CHIEF ENGINEER

**PRINTED BY THE AUTHORITY  
OF THE STATE OF ILLINOIS**