SCALE:
1" = 10' H
1" = 5' V

LEGEND:
PGL = PROFILE GRADE LINE (CONTROL LINE)
TCE = TEMPORARY CONSTRUCTION EASEMENT
EX ROW = EXISTING RIGHT OF WAY

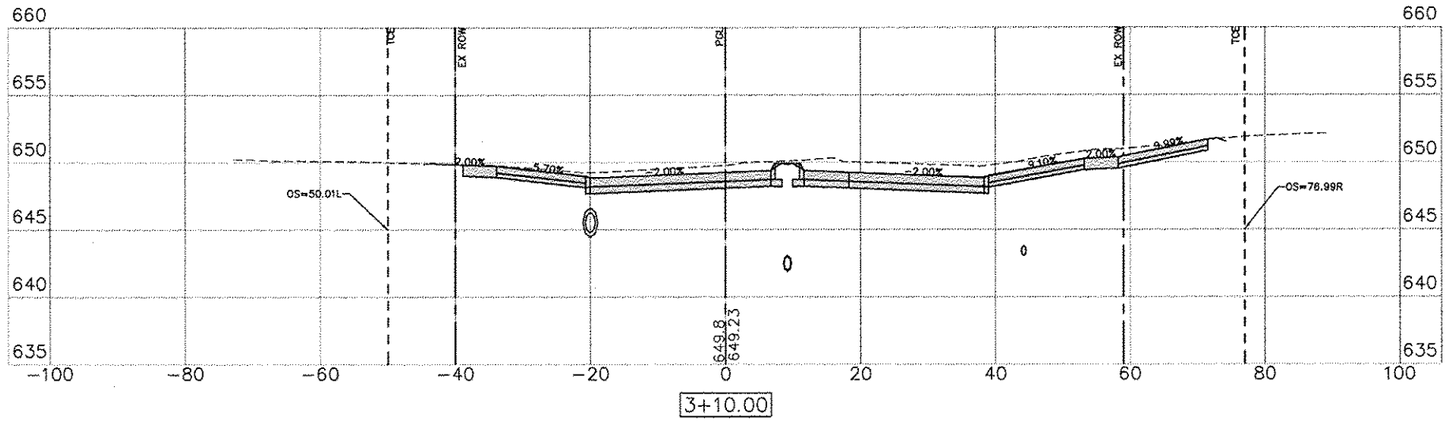

C= 56.08 F= 1.55

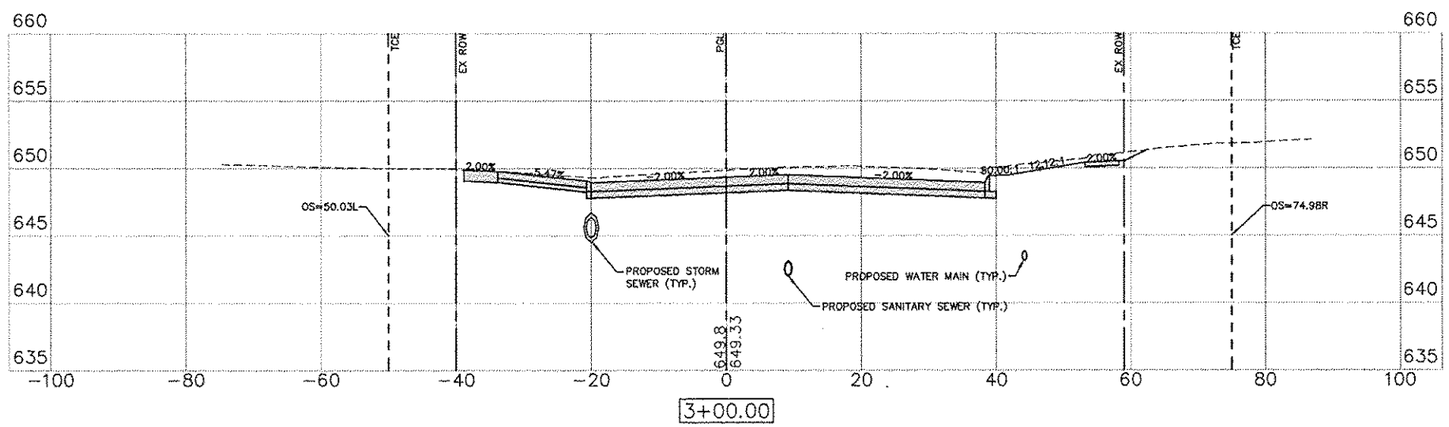

C= 45.10 F= 3.23

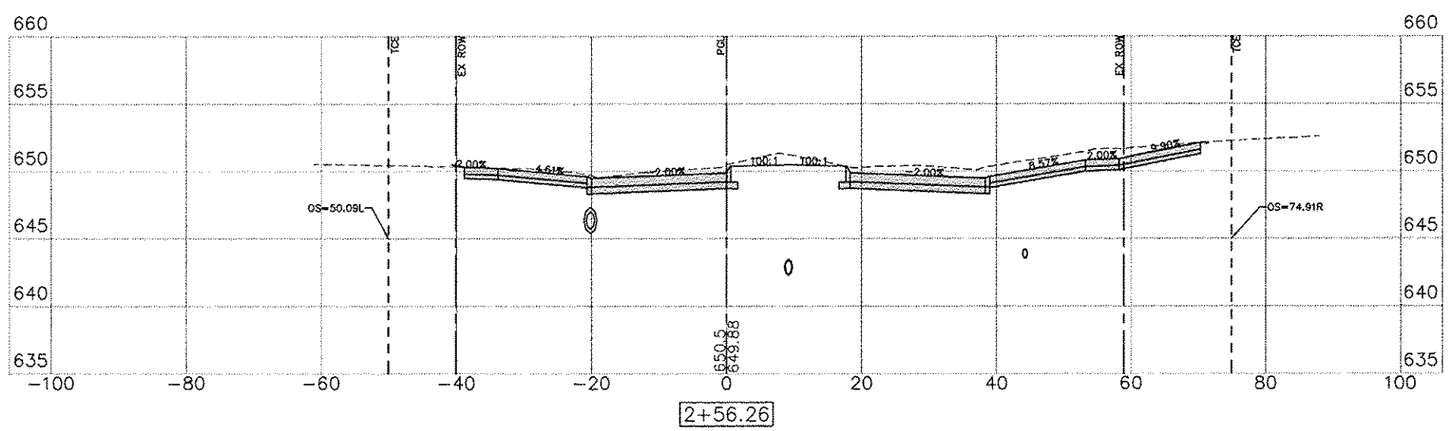

C= 41.91 F= 8.76

REVISIONS		
No.	DESCRIPTION	DATE

Missman, Inc.
Professional Engineers & Land Surveyors
Rock Island, IL • Bettendorf, IA • Rockford, IL • Sycamore, IL
(309) 788-7644 (563) 344-0250 (815) 963-5400 (815) 895-3825
www.missman.com

STATE STREET RE-CONSTRUCTION
GENESEO, ILLINOIS

CROSS SECTIONS - 4

Missman Project No: A10M008
File Name: A10M008 X SECTIONS.dwg
© COPYRIGHT 2013 ALL RIGHTS RESERVED
Field Book No: ####
Drawn By: WKS
Checked By: JLM
Date: 11/19/2012

G:\2010\MU\NA\10M008-Geneseo- S State St. Sewer\Water\Drawings\Plot\A10M008 X SECTIONS.dwg, 3/7/2013 9:54:55 AM, jeffm