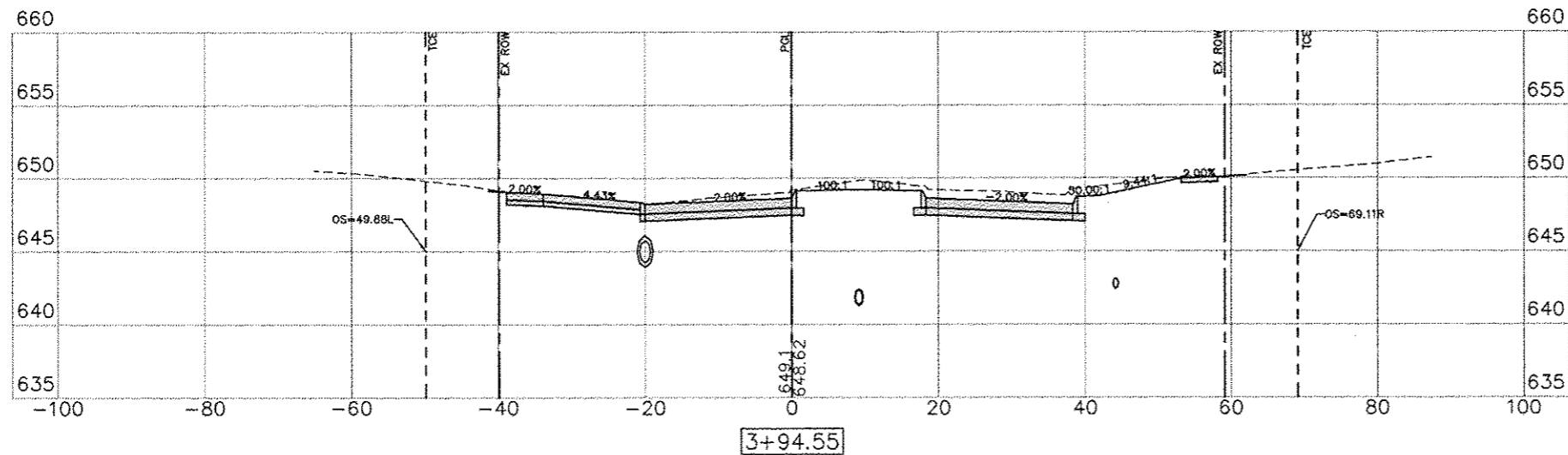
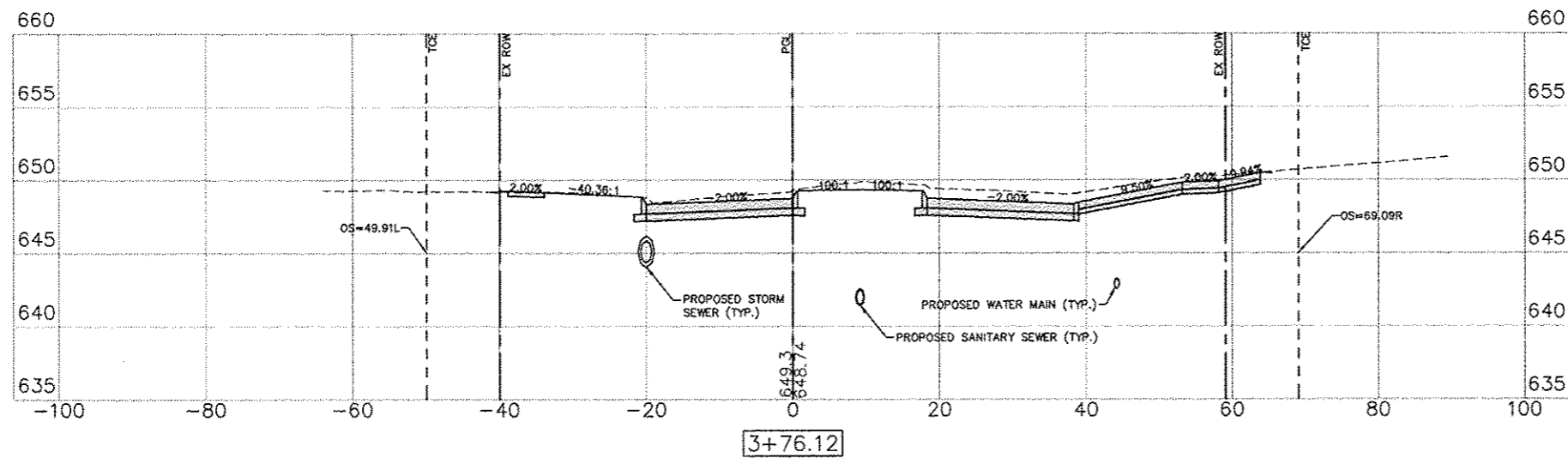


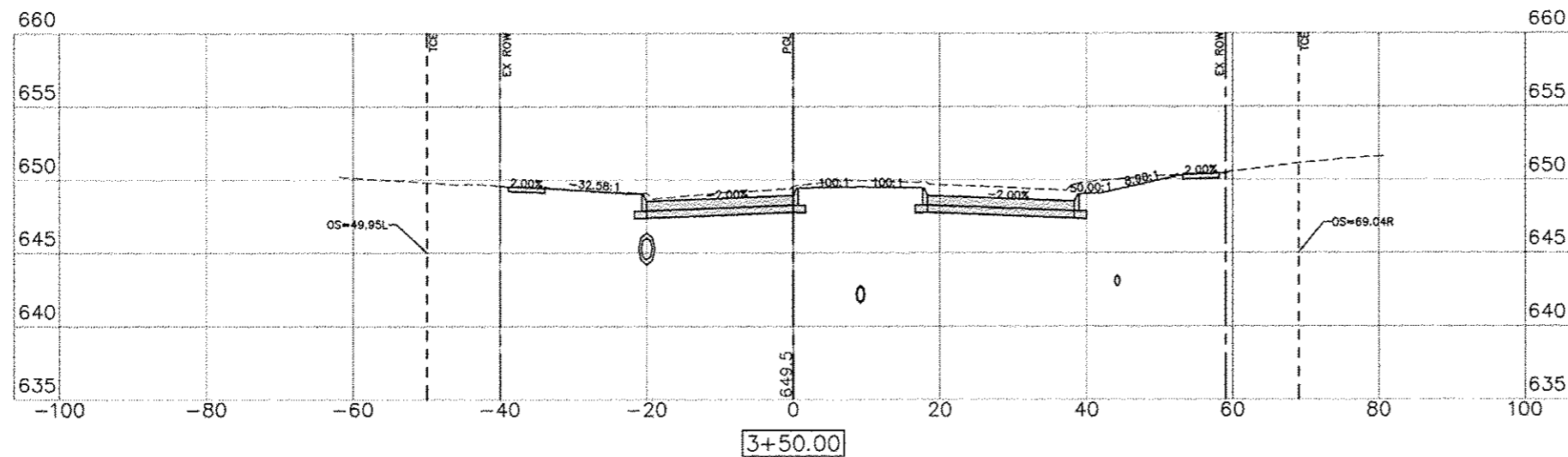
G:\2010\UNNA10M008-Geneseo - S State St Sewer\Water\Drawings\Plot\A10M008 X SECTIONS.dwg, 3/7/2013 9:55:31 AM, jeffm



C= 43.34 F= 12.74



C= 36.24 F= 2.55



C= 34.95 F= 2.20

SCALE:  
1" = 10' H  
1" = 5' V

LEGEND:  
PGL = PROFILE GRADE LINE (CONTROL LINE)  
TCE = TEMPORARY CONSTRUCTION EASEMENT  
EX ROW = EXISTING RIGHT OF WAY

REVISIONS	DESCRIPTION	DATE
No.		



STATE STREET RE-CONSTRUCTION  
GENESEO, ILLINOIS  
CROSS SECTIONS - 5

Missman Project No:  
A10M008  
File Name:  
A10M008 X SECTIONS.dwg  
© COPYRIGHT 2013  
ALL RIGHTS RESERVED  
Field Book No: ###  
Drawn By: WKS  
Checked By: JLM  
Date: 11/19/2012

73

Sheet 73 of 99