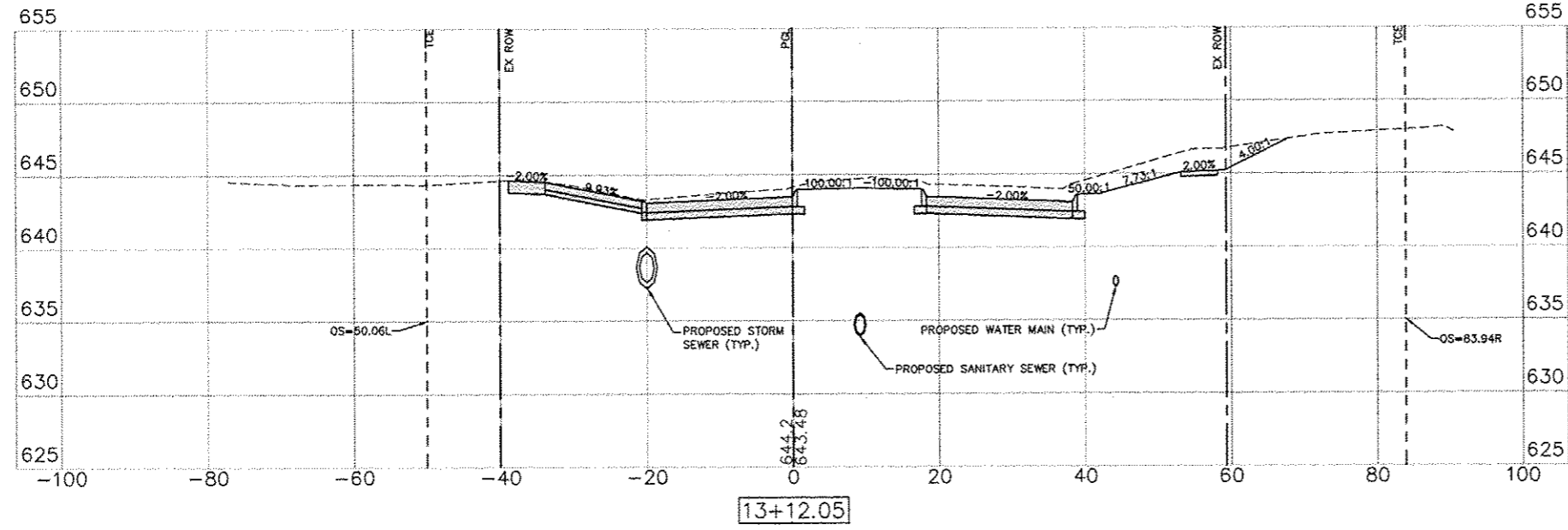


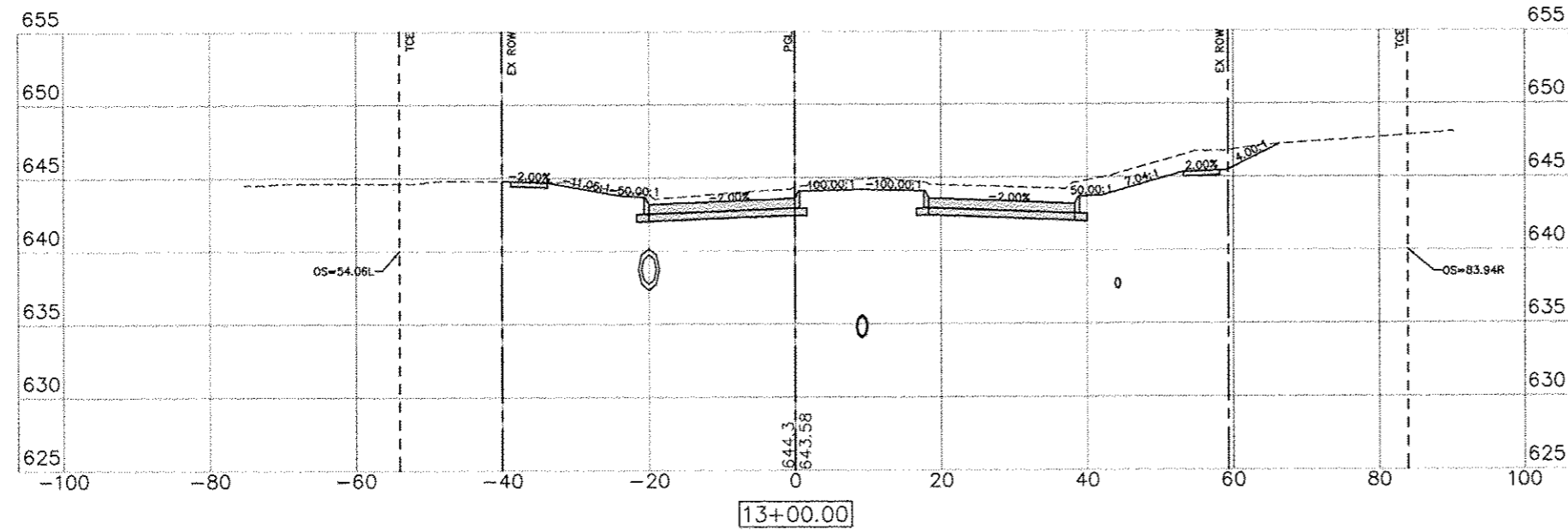
G:\2010\WJNA10M008-Genesee- S State St. SewerWaterDrawings\Plot\A10M008 X SECTIONS.dwg, 3/7/2013 10:02:32 AM, jefrm

SCALE:  
1" = 10' H  
1" = 5' V

LEGEND:  
PGL = PROFILE GRADE LINE (CONTROL LINE)  
TCE = TEMPORARY CONSTRUCTION EASEMENT  
EX ROW = EXISTING RIGHT OF WAY




C= 86.77 F= 7.46



C= 101.18 F= 3.14

No.	DESCRIPTION	DATE



STATE STREET RE-CONSTRUCTION  
GENESECO, ILLINOIS  
CROSS SECTIONS - 17

Missman Project No: A10M008
File Name: A10M008 X SECTIONS.dwg
© COPYRIGHT 2013 ALL RIGHTS RESERVED
Field Book No: ###
Drawn By: WKS
Checked By: JLM
Date: 11/19/2012

**85**  
Sheet 85 of 99