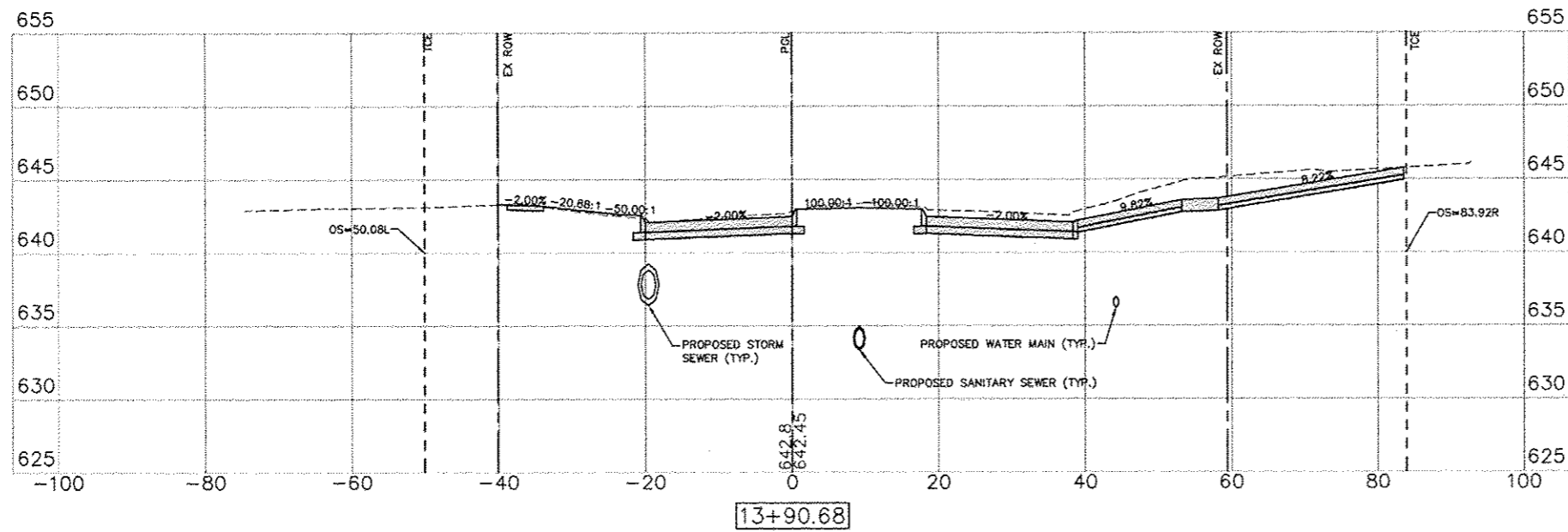



G:\2010\UNA101008-Geneseo-S.State St. Sewer\Water\Drawings\Pict\A10M008 X SECTIONS.dwg, 3/7/2013 10:03:07 AM, jefim

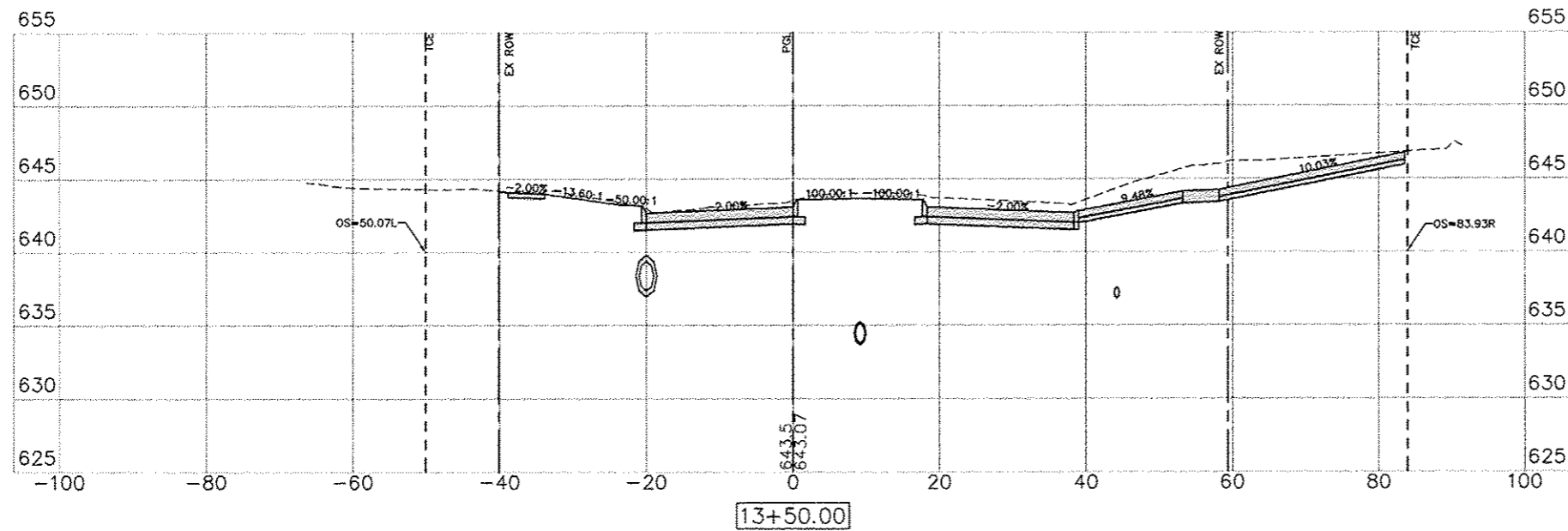
SCALE:
1" = 10' H
1" = 5' V

LEGEND:
PGL = PROFILE GRADE LINE (CONTROL LINE)
TCE = TEMPORARY CONSTRUCTION EASEMENT
EX ROW = EXISTING RIGHT OF WAY

No.	DESCRIPTION	DATE



C= 75.40 F= 3.94



C= 100.28 F= 0.78

STATE STREET RE-CONSTRUCTION
GENESEO, ILLINOIS
CROSS SECTIONS - 18

Missman Project No:
A10M008
File Name:
A10M008 X SECTIONS.dwg
© COPYRIGHT 2013
ALL RIGHTS RESERVED
Field Book No: ###
Drawn By: WKS
Checked By: JLM
Date: 11/19/2012