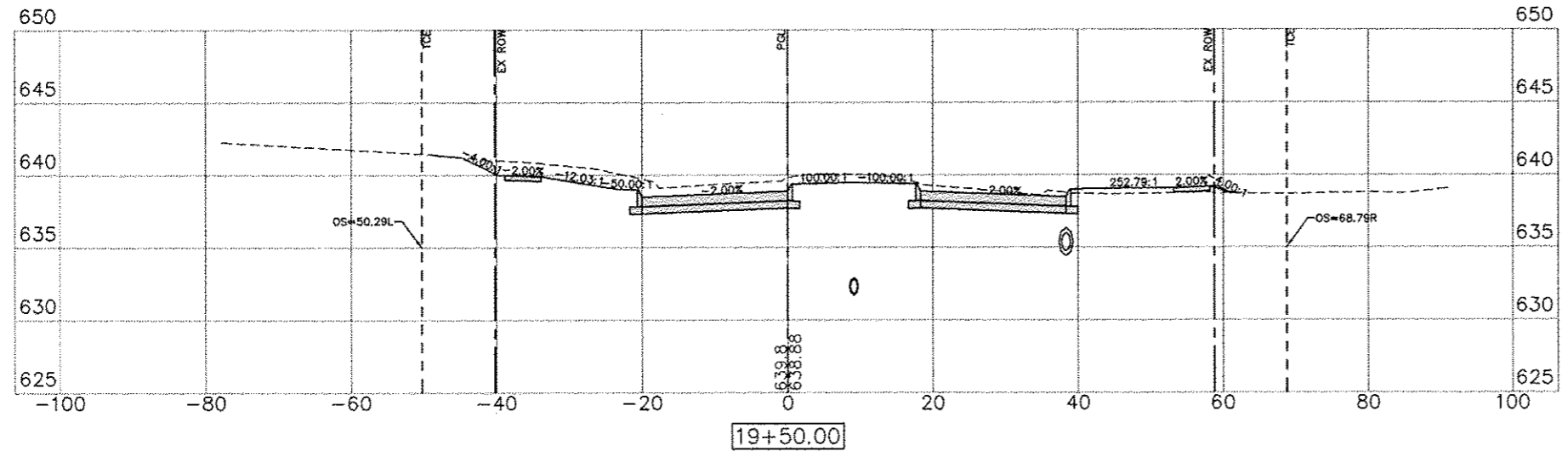


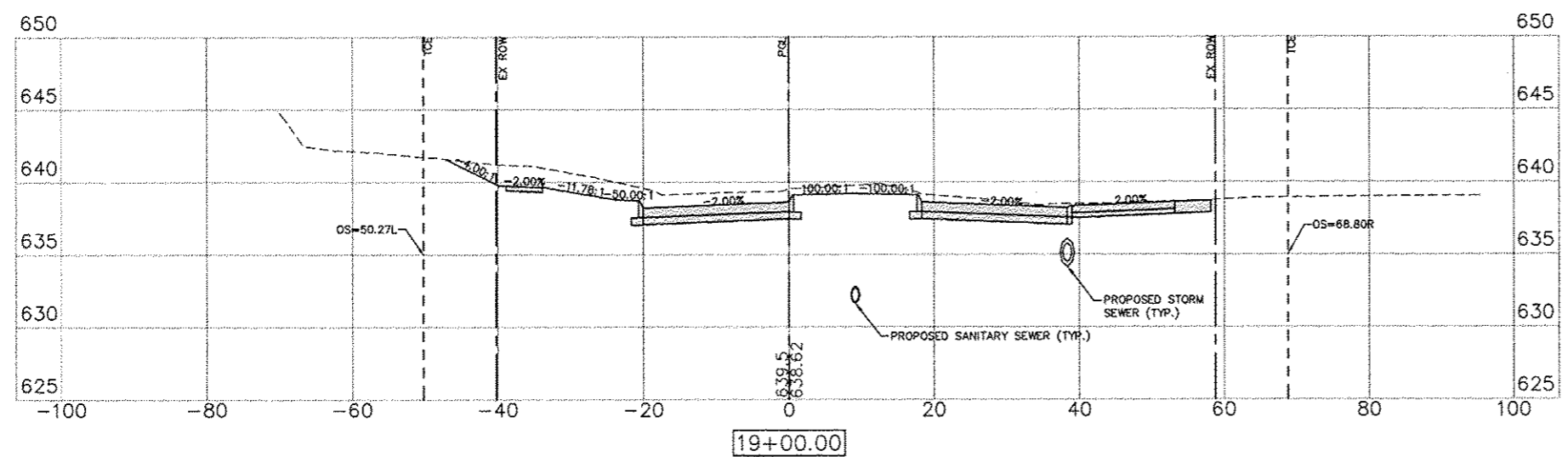
C:\2010\MU\A10M008-Cenaseo-S.State St. Sewer\WaterDrawings\Plot\A10M008-X SECTIONS.dwg, 3/7/2013 10:07:33 AM, jeltm

SCALE:  
1" = 10' H  
1" = 5' V

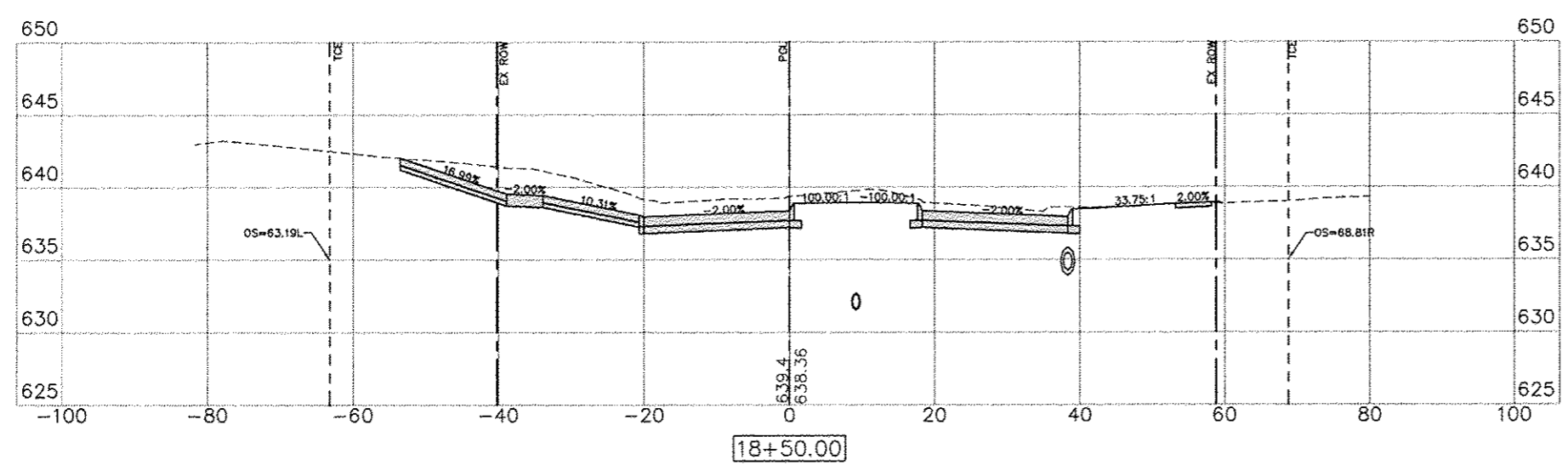
LEGEND:  
PGL = PROFILE GRADE LINE (CONTROL LINE)  
TCE = TEMPORARY CONSTRUCTION EASEMENT  
EX ROW = EXISTING RIGHT OF WAY



C= 74.12 F= 8.33




C= 98.52 F= 2.56



C= 105.24 F= 0.33

NO.	REVISIONS DESCRIPTION	DATE



STATE STREET RE-CONSTRUCTION  
GENESECO, ILLINOIS  
CROSS SECTIONS - 25

Missman Project No:  
A10M008  
File Name:  
A10M008 X SECTIONS.dwg  
© COPYRIGHT 2013  
ALL RIGHTS RESERVED  
Field Book No:####  
Drawn By: WKS  
Checked By: JLM  
Date: 11/19/2012