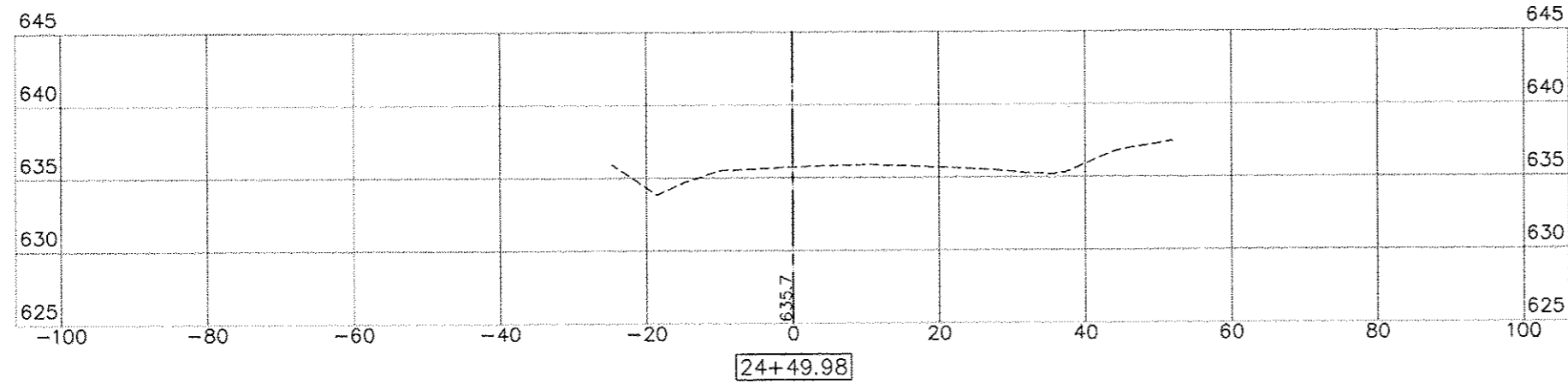
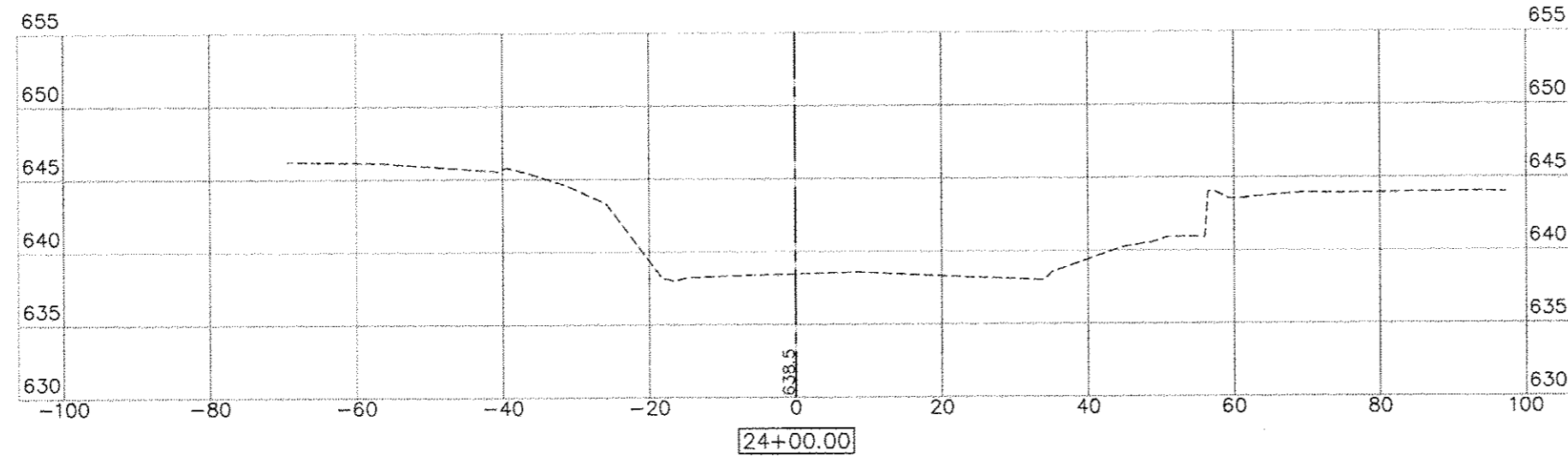


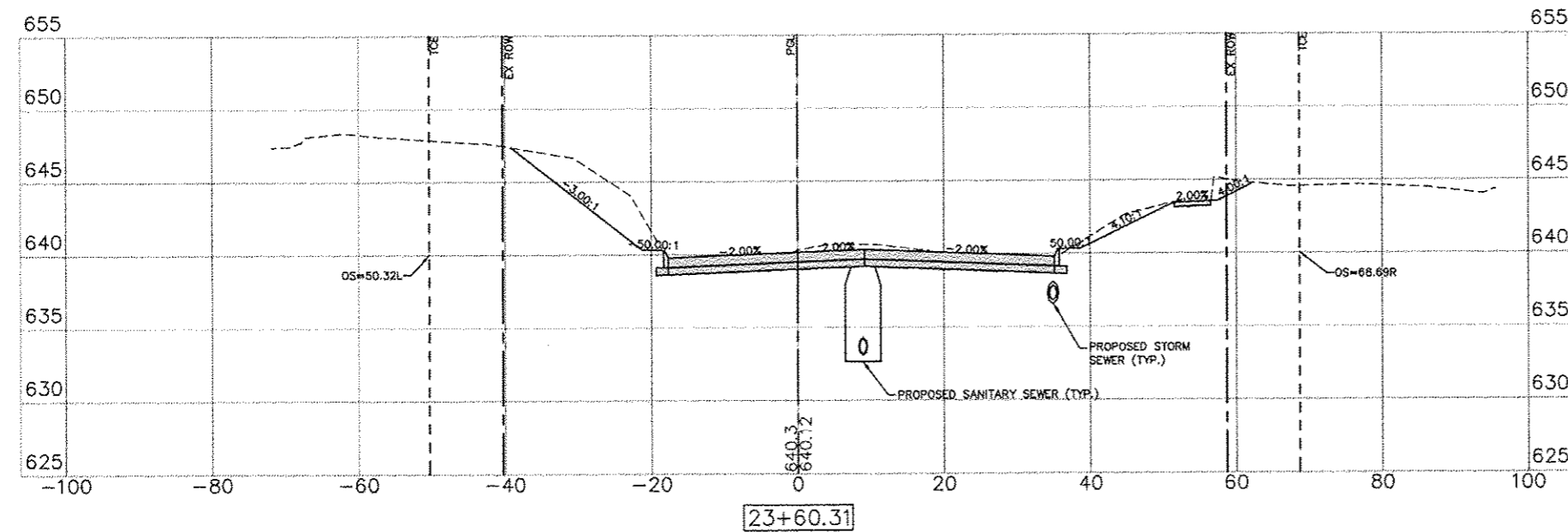
G:\2010\UNN\A10M008-Geneseo-S.State St. SewerWater\Drawings\PictA10M008 X SECTIONS.dwg, 3/7/2013 10:11:33 AM, jefm



C= 0.00 F= 0.00



C= 0.00 F= 0.00




C= 74.45 F= 0.79

SCALE:  
1" = 10' H  
1" = 5' V

LEGEND:  
PGL = PROFILE GRADE LINE (CONTROL LINE)  
TCE = TEMPORARY CONSTRUCTION EASEMENT  
EX ROW = EXISTING RIGHT OF WAY

REVISIONS	
No.	DATE



STATE STREET RE-CONSTRUCTION  
GENESEO, ILLINOIS  
CROSS SECTIONS - 31

Missman Project No:

A10M008

File Name:

A10M008 X SECTIONS.dwg

© COPYRIGHT 2013

ALL RIGHTS RESERVED

Field Book No: #####

Drawn By: WKS

Checked By: JLM

Date: 11/19/2012

99

Sheet 99 of 99