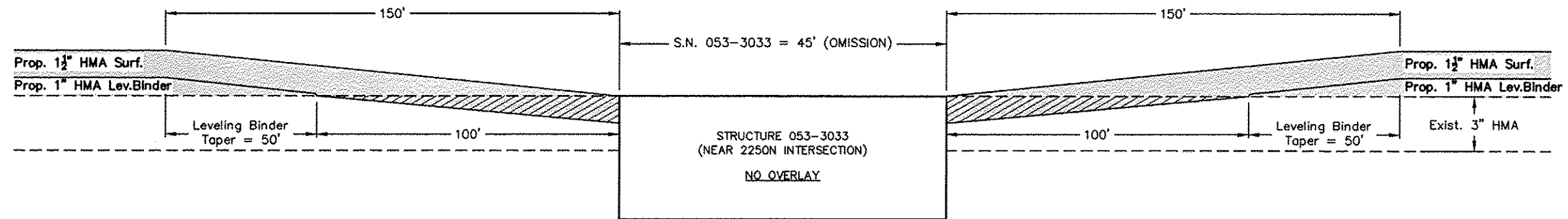


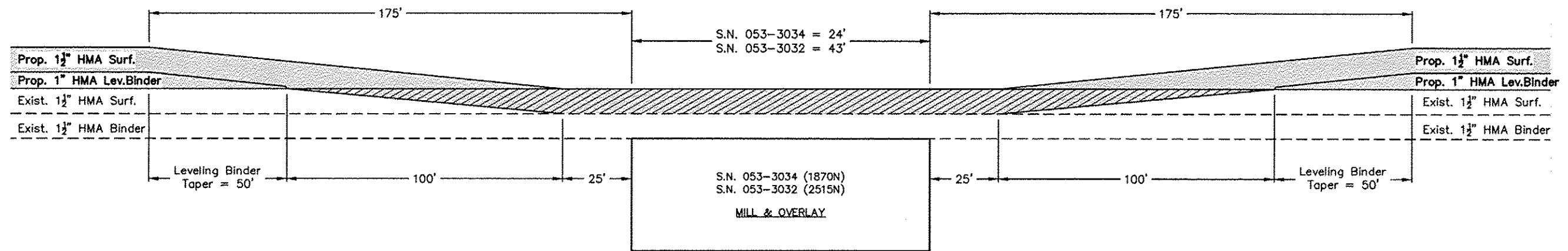
NOT PLOTTED TO SCALE

ROUTE NO.	SECTION	COUNTY	TOTAL SHEETS	SHEET NO.
355	10-00196-03-RS	LIVINGSTON	5	3

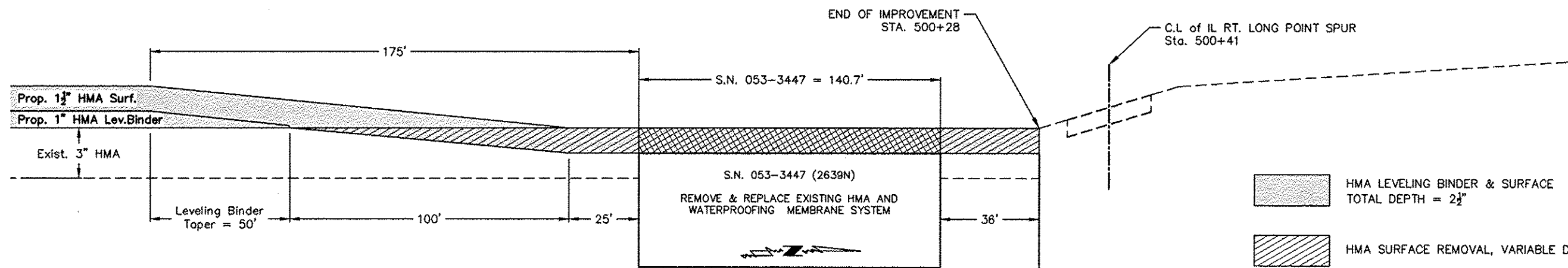
PROJECT NO. RS-0355(121)




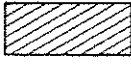

TRANSITION WITH NO OVERLAY ON BRIDGE (NTS)



TRANSITION WITH MILL & OVERLAY AT BRIDGES (NTS)



TRANSITION WITH MILL & OVERLAY AT BRIDGE (NTS)

-  HMA LEVELING BINDER & SURFACE
TOTAL DEPTH = 2 1/2"
-  HMA SURFACE REMOVAL, VARIABLE DEPTH
-  HMA SURFACE REMOVAL, DECK

END OF IMPROVEMENT
STA. 500+28

C.L. of IL RT. LONG POINT SPUR
Sta. 500+41