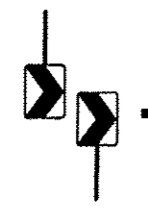
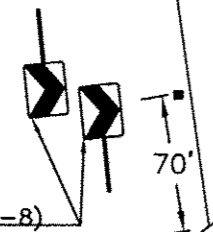


ROUTE NO.	SECTION	COUNTY	TOTAL SHEETS	SHEET NO.
MULTIPLE	12-00177-02-SP	PEORIA	66	61
FED. ROAD DIST. NO.	--	ILLINOIS	PROJECT: HSIP 0143 (052)	
CONTRACT NO. 89627				



COUNTY RD 1800 E



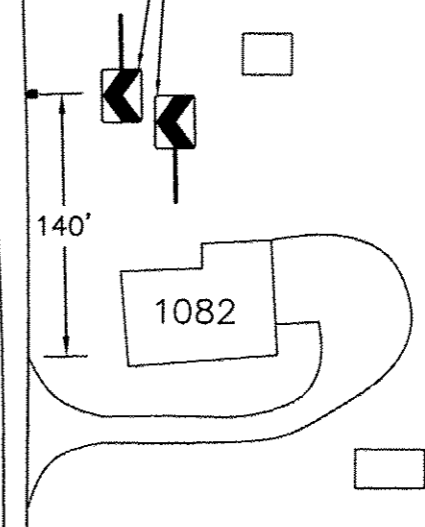
PLACE 5 CHEVRONS (W1-8)  
EACH DIRECTION THROUGH CURVE  
SPACED ON 160' CENTERS  
BEGIN 70' NORTH OF NORTHWEST  
CORNER OF BRIDGE STRUCTURE

COUNTY RD 1800 E



END AT SOUTHEAST CORNER  
OF BRIDGE STRUCTURE

PLACE 5 CHEVRONS (W1-8)  
EACH DIRECTION THROUGH CURVE  
SPACED ON 160' CENTERS  
BEGIN 140' NORTH OF NORTH EDGE  
OF DRIVEWAY AT 1082 CO RD 1800E



LOCATION W-R

