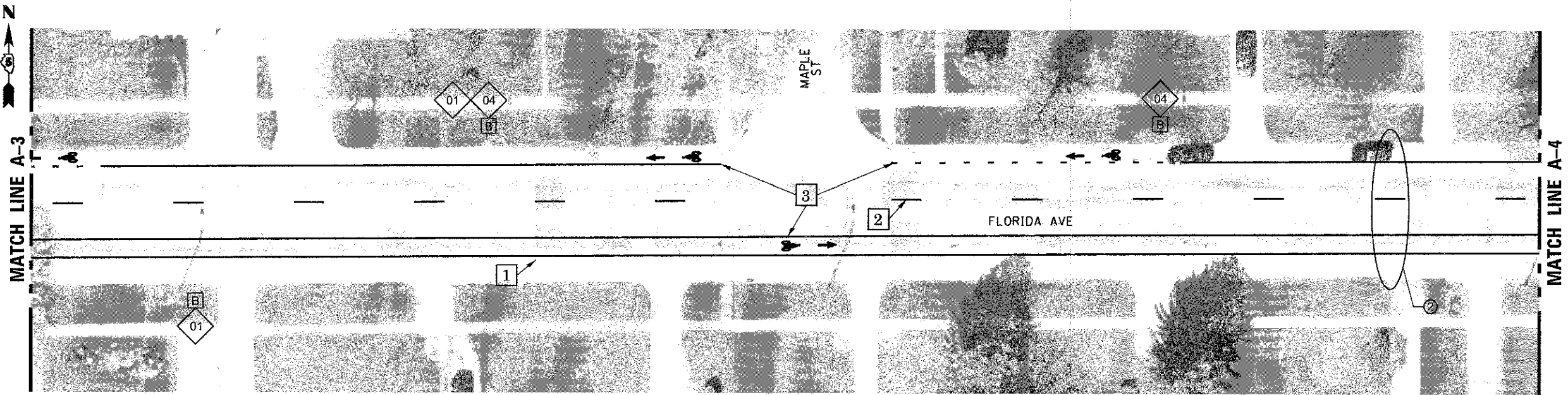

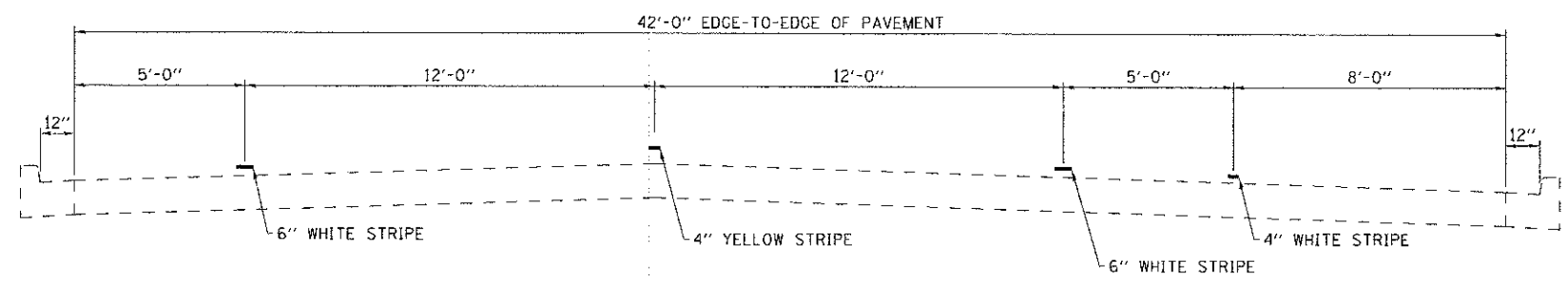


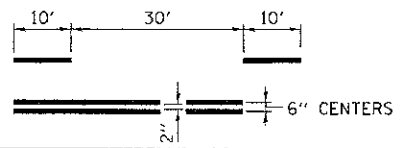
0' 20' 40'  
SCALE: 1"=40'-0"



SIGN LEGEND					
01	BIKE ROUTE (D11-1)		06	BIKE ROUTE ARROW RIGHT (M6-1)	
02	BIKE LANE (R3-17)		07	BIKE ROUTE ARROW LEFT (M6-1)	
03	MAY USE FULL LANE (R4-11)		08	BIKE ROUTE ARROW AHEAD (M6-3)	
04	NO PARKING THIS SIDE OF STREET		09	AHEAD (R3-17aP)	
05	BIKE ROUTE ARROW LEFT AND RIGHT (M6-4)		10	ENDS (R3-17bP)	



② TYPICAL FOR PAVEMENT MARKING FLORIDA AVENUE



PAVEMENT MARKING LEGEND			
1	4" WHITE		
2	4" YELLOW		
3	6" WHITE		
4	12" YELLOW		
5	12" WHITE		
6	4" DOUBLE YELLOW		



USER NAME = has  
ESCA PROJECT NO. 1020.04  
PLOT SCALE = 0.0033" / IN.  
PLOT DATE = 1/30/2013 2:03:12 PM

DESIGNED - JWS  
DRAWN - RJT/HAS  
CHECKED - JWS  
DATE - 01/29/13

REVISED -  
REVISED -  
REVISED -  
REVISED -

STATE OF ILLINOIS  
DEPARTMENT OF TRANSPORTATION

FLORIDA AVENUE PAVEMENT MARKING

SCALE AS SHOWN SHEET NO. 2 OF 8 SHEETS STA. TO STA.

F.A. RTE.	SECTION	COUNTY	TOTAL SHEETS	SHEET NO.
VAR	12-00517-00-ST	CHAMPAIGN	22	6
CONTRACT NO. 91482				
FED. ROAD DIST. NO.		ILLINOIS FED. AID PROJECT AID		