





RIGHT OF WAY LEGEND

-  EXISTING RIGHT OF WAY LINE
-  PROPOSED TEMPORARY CONSTRUCTION EASEMENT LINE
-  PROPOSED PERMANENT EASEMENT LINE
-  PROPERTY LINE

FILE NAME = h:\p\29859\microstation\cadd sheets\082	USER NAME = default	DESIGNED -	REVISED -	STATE OF ILLINOIS DEPARTMENT OF TRANSPORTATION	ROW PLAN SHEETS			F.A.U. RTE.	SECTION	COUNTY	TOTAL SHEETS	SHEET NO.
	069-shr-coplan.dgn	DRAWN -	REVISED -					10-0094-00-SW	MADISON	35	19	
	PLOT SCALE = 40.0000 "/> <td>CHECKED -</td> <td>REVISED -</td> <td></td> <td>SCALE: 1"=20'</td> <td>SHEET NO. 3 OF 4 SHEETS</td> <td>STA. 31+00 TO STA. 42+00</td> <td colspan="5" style="text-align: center;">CONTRACT NO. 97512</td>	CHECKED -	REVISED -		SCALE: 1"=20'	SHEET NO. 3 OF 4 SHEETS	STA. 31+00 TO STA. 42+00	CONTRACT NO. 97512				
	PLOT DATE = 1/7/2013	DATE -	REVISED -		ILLINOIS FED. AID PROJECT							