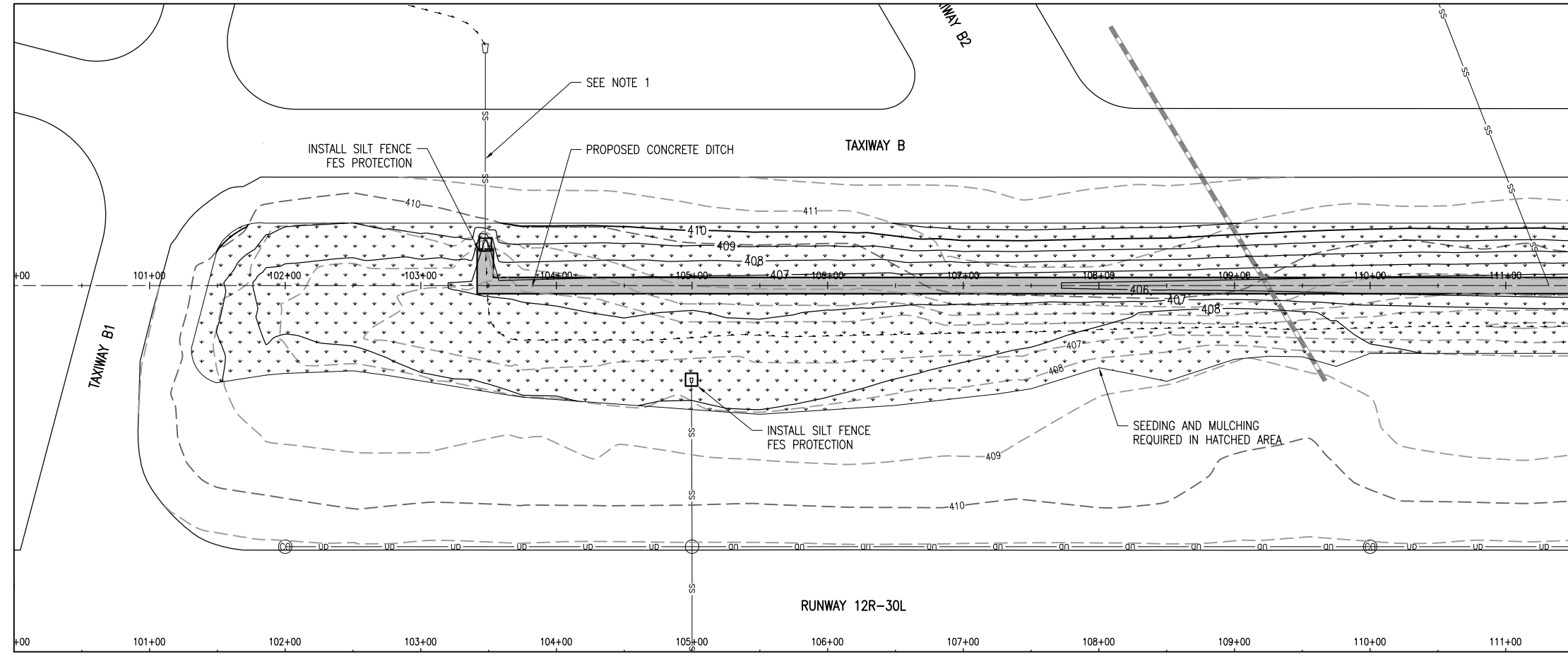
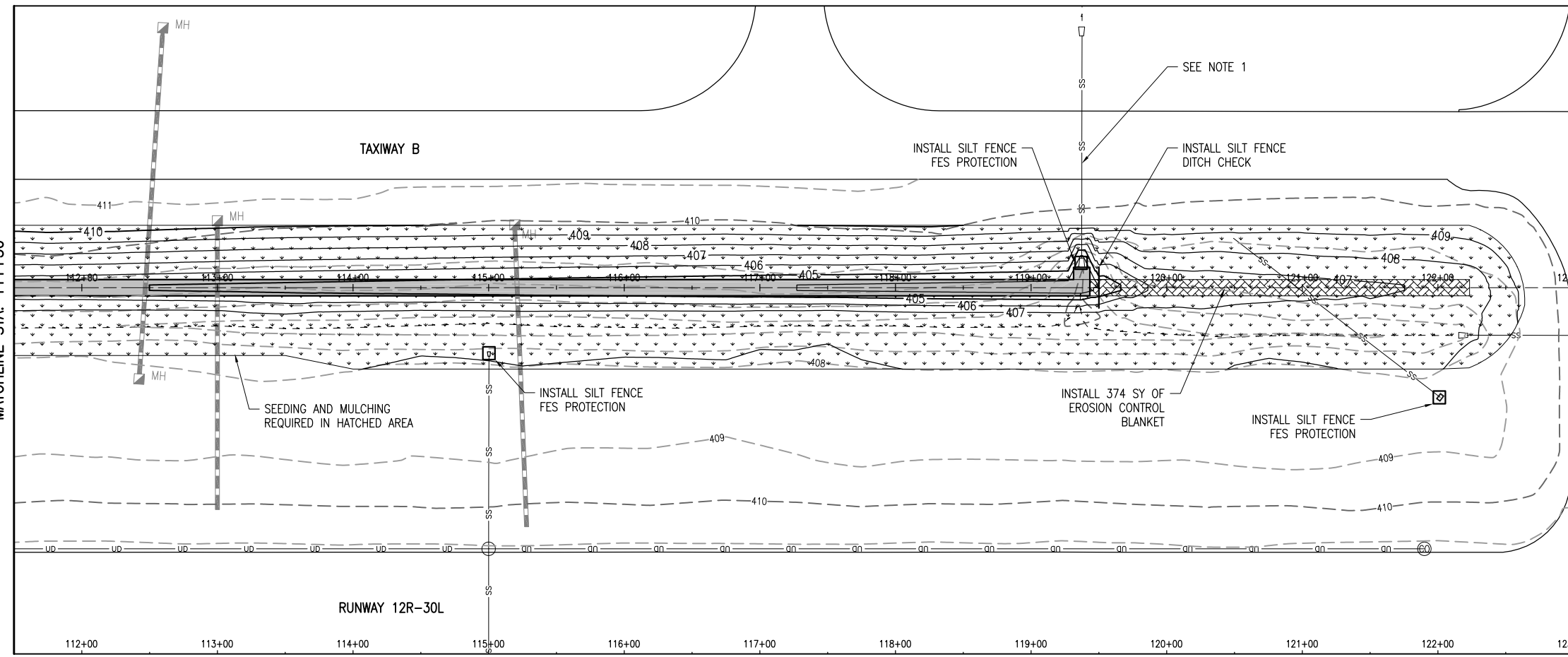


MAR 11, 2013 12:42 PM HARR01115
 pw:\sps-sv306\hanson\Documents\11\jobs\11A0190\11A0190D\CAD\Airport\Sheet\C-181-SWP

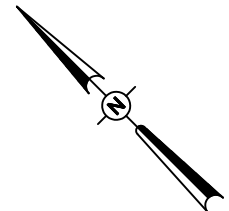


MATCHLINE STA. 111+50



MATCHLINE STA. 123+00

SD057



0' 25' 50' 100'
 HALF SIZE SCALE: 1" = 100'
 FULL SIZE SCALE: 1" = 50'

- LEGEND**
- EXISTING PAVEMENT
 - EXISTING STORM SEWER
 - EXISTING DITCH
 - EXISTING STORM INLET/MAHOLE
 - PROPOSED PAVED DITCH
 - PROPOSED SEEDING/MULCHING
 - PROPOSED EROSION CONTROL BLANKET
 - PROPOSED SILT FENCE

- NOTES**
- CONTRACTOR SHALL CLEAN OUT EXISTING PIPE UNDER TAXIWAY AT COMPLETION OF DITCH CONSTRUCTION PRIOR TO ESTABLISHING NATURAL WATER FLOW THROUGH NEW DITCH (INCIDENTAL).

| REVISION | DATE |
|----------|------|
| | |
| | |

SAINT LOUIS DOWNTOWN AIRPORT
 A Division of Bi-State Development Agency
 BLOCK GRANT PROJ.: 3-17-0039-B29
 IL PROJ.: CPS-4210

| | |
|--------------------|-----------------|
| Hanson Project No. | 11A0190 |
| Filename | C-181-SWP.dwg |
| Scale | 1"=50'H, 1"=5'V |
| Date | 03/08/13 |

| | | |
|----------|-----|----------|
| LAYOUT | DAW | 01/28/13 |
| DRAWN | MJH | 01/29/13 |
| REVIEWED | BSS | 03/08/13 |

HANSON
 © Copyright Hanson Professional Services Inc. 2013
 Hanson Professional Services Inc.
 1525 South Main Street
 Springfield, Illinois 62703-2886

GRADE DITCH PARALLEL TO MAIN RUNWAY
 SWPPP STA. 100+00 TO STA. 123+00