

032

04-26-2019 LETTING ITEM 032

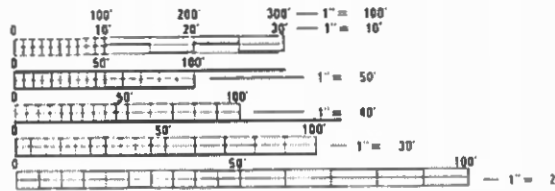
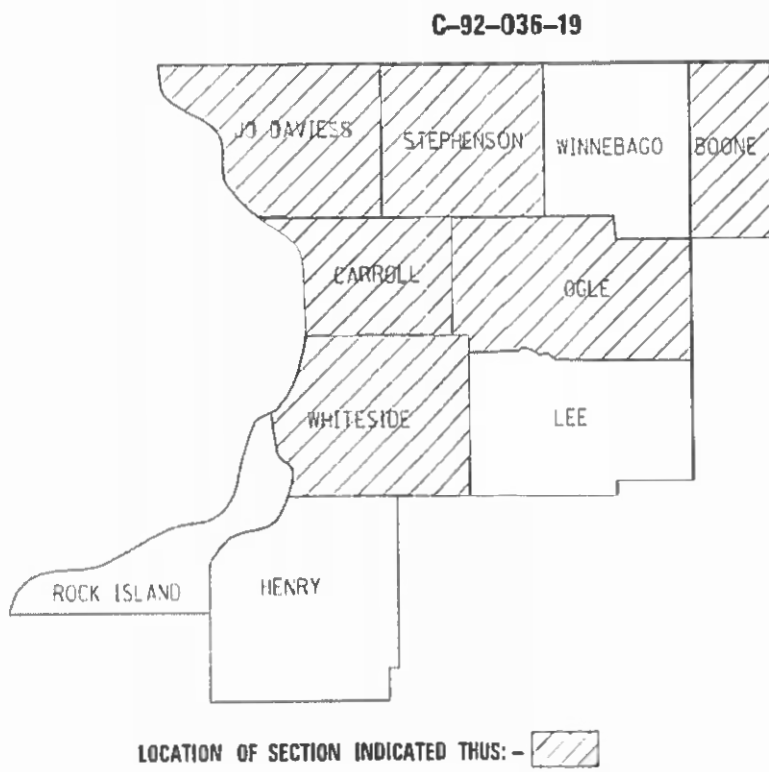
STATE OF ILLINOIS
DEPARTMENT OF TRANSPORTATION

SECTION	COUNTY	TOTAL SHEETS	SHEET NO.
D2 BC 2019-6	VARIABLES	15	1
CONTRACT NO. 64N52			

FOR INDEX OF SHEETS, SEE SHEET NO. 2
FOR STATE STANDARDS, SEE SHEET NO. 2

PROPOSED HIGHWAY PLANS

VARIOUS ROUTES
SECTION D2 BC 2019-6
PROJECT: STP-79RI(293)
TYPE of IMPROVEMENT: BRIDGE WASHING
VARIOUS COUNTIES



FULL SIZE PLANS HAVE BEEN PREPARED USING STANDARD ENGINEERING SCALES. REDUCED SIZED PLANS WILL NOT CONFORM TO STANDARD SCALES. IN MAKING MEASUREMENTS ON REDUCED PLANS, THE ABOVE SCALES MAY BE USED.

J.U.L.I.E.
JOINT UTILITY LOCATION INFORMATION FOR EXCAVATION
1-800-892-0123
OR 811

PROJECT ENGINEER: DAVID DOSS (815) 284-5416
PROJECT MANAGER: MAHMOUD ETEMADI (815) 284-5393

CONTRACT NO. 64N52

STATE OF ILLINOIS
DEPARTMENT OF TRANSPORTATION

SUBMITTED 1-14 2019
[Signature]
REGIONAL ENGINEER

March 22 2019
[Signature]
ENGINEER OF DESIGN AND ENVIRONMENT

March 22 2019
[Signature]
DIRECTOR OF HIGHWAYS PROJECT IMPLEMENTATION

PRINTED BY THE AUTHORITY
OF THE STATE OF ILLINOIS

INDEX OF SHEETS

1	COVER SHEET
2	INDEX OF SHEETS & STATE STANDARDS
3-4	SUMMARY OF QUANTITIES
5	SCHEDULE OF QUANTITIES
6	LOCATION MAP BOONE COUNTY
7	LOCATION MAP CARROLL COUNTY
8	LOCATION MAP JO DAVIESS COUNTY
9	LOCATION MAP OGLE COUNTY
10	LOCATION MAP STEPHENSON COUNTY
11	LOCATION MAP WHITESIDE COUNTY
12-15	WORK ZONE SIGN DETAILS (DIST STD 34.1)

STATE STANDARDS

701006-05	OFF-ROAD OPERATIONS, 2L, 2W, 15'(4.5m) TO 24" (600mm) FROM PAVEMENT EDGE
701101-05	OFF-ROAD OPERATIONS, MULTILANE, 15'(4.5m) TO 24"(600mm) FROM PAVEMENT EDGE
701201-05	LANE CLOSURE, 2L, 2W, DAY ONLY, FOR SPEEDS, \geq 45 MPH
701400-09	APPROACH TO LANE CLOSURE, FREEWAY/EXPRESSWAY
701421-08	LANE CLOSURE, MULTILANE, DAY OPERATIONS ONLY, FOR SPEEDS \geq 45 MPH TO 55 MPH
701456-05	PARTIAL EXIT RAMP CLOSURE FREEWAY/EXPRESSWAY
701501-06	URBAN LANE CLOSURE, 2L, 2W, UNDIVIDED
701901-08	TRAFFIC CONTROL DEVICES
701406-12	LANE CLOSURE, FREEWAY/EXPRESSWAY, DAY OPERATIONS ONLY

MODEL: Default
 FILE NAME: P:\U\B\A\B\N\TEC\Illinois.gov\PI\DOT\Documents\DOT_Offices\District 2\Projects\Operations\Bridge_Section\Bridge_Washing_Contracts\2019\64N52_Bridge_Washing_various_locations (12)\CADD\64N52-shf-cover.dgn

USER NAME = dossdd	DESIGNED - _____	REVISED - _____	STATE OF ILLINOIS DEPARTMENT OF TRANSPORTATION	INDEX OF SHEETS & STATE STANDARDS		F.A. RTE.	SECTION	COUNTY	TOTAL SHEETS	SHEET NO.
DRAWN - _____	REVISED - _____	VAR.				D2 BC 2019-6	VARIOUS	15	2	
PLOT SCALE = 100.0000' / in.	CHECKED - _____	REVISED - _____		SCALE: _____ SHEET ____ OF ____ SHEETS STA. _____ TO STA. _____		CONTRACT NO. 64N52				
PLOT DATE = Dec-27-2018 11:33:50 AM	DATE - _____	REVISED - _____		ILLINOIS FED. AID PROJECT						

SUMMARY OF QUANTITIES

PAYCODE	DESCRIPTION	UNITS	BOONE COUNTY	CARROLL COUNTY	JO DAVIESS COUNTY	OGLE COUNTY	STEPHENSON COUNTY	WHITESIDE COUNTY	VARIOUS COUNTIES
			0047 STP 80% FEDERAL 20% STATE	0047 STP 80% FEDERAL 20% STATE	0047 STP 80% FEDERAL 20% STATE	0047 STP 80% FEDERAL 20% STATE	0047 STP 80% FEDERAL 20% STATE	0047 STP 80% FEDERAL 20% STATE	TOTAL 80% FED 20% STATE
59200101	BRIDGE WASHING NO. 1	EACH	1						1
59200102	BRIDGE WASHING NO. 2	EACH		1					1
59200103	BRIDGE WASHING NO. 3	EACH		1					1
59200104	BRIDGE WASHING NO. 4	EACH			1				1
59200105	BRIDGE WASHING NO. 5	EACH				1			1
59200106	BRIDGE WASHING NO. 6	EACH				1			1
59200107	BRIDGE WASHING NO. 7	EACH					1		1
59200108	BRIDGE WASHING NO. 8	EACH					1		1
59200109	BRIDGE WASHING NO. 9	EACH					1		1
59200110	BRIDGE WASHING NO. 10	EACH					1		1
59200111	BRIDGE WASHING NO. 11	EACH					1		1
59200112	BRIDGE WASHING NO. 12	EACH					1		1
59200113	BRIDGE WASHING NO. 13	EACH					1		1
59200114	BRIDGE WASHING NO. 14	EACH						1	1
59200115	BRIDGE WASHING NO. 15	EACH						1	1

MODEL: Default
 FILE NAME: P:\11\BAREBID\NTEC\Illinois.gov\PWD\DOT\Documents\DOT_Offices\District 2\Projects\Operations\Bridges_Section\Bridges_Washing_Contracts\2019\64N52_Bridge_Washing_various_locations (1)\CAD\64N52-shf-cover.dgn

USER NAME = dossdd	DESIGNED - _____	REVISED - _____
	DRAWN - _____	REVISED - _____
PLOT SCALE = 100.0000' / in.	CHECKED - _____	REVISED - _____
PLOT DATE = Dec-27-2018 11:31:02 AM	DATE - _____	REVISED - _____

**STATE OF ILLINOIS
DEPARTMENT OF TRANSPORTATION**

SUMMARY OF QUANTITIES

SCALE: _____ SHEET ___ OF ___ SHEETS STA. _____ TO STA. _____

F.A. RTE.	SECTION	COUNTY	TOTAL SHEETS	SHEET NO.
VAR.	D2 BC 2019-6	VARIOUS	15	3
			CONTRACT NO. 64N52	
ILLINOIS FED. AID PROJECT				

SUMMARY OF QUANTITIES

PAYCODE	DESCRIPTION	UNITS	BOONE COUNTY	CARROLL COUNTY	JO DAVIESS COUNTY	OGLE COUNTY	STEPHENSON COUNTY	WHITESIDE COUNTY	VARIOUS COUNTIES
			0047 STP 80% FEDERAL 20% STATE	0047 STP 80% FEDERAL 20% STATE	0047 STP 80% FEDERAL 20% STATE	0047 STP 80% FEDERAL 20% STATE	0047 STP 80% FEDERAL 20% STATE	0047 STP 80% FEDERAL 20% STATE	TOTAL 80% FED 20% STATE
59200116	BRIDGE WASHING NO. 16	EACH						1	1
59200117	BRIDGE WASHING NO. 17	EACH						1	1
59200118	BRIDGE WASHING NO. 18	EACH						1	1
59200119	BRIDGE WASHING NO. 19	EACH						1	1
67100100	MOBILIZATION	L SUM	0.05	0.10	0.05	0.10	0.40	0.30	1
70100310	TRAFFIC CONTROL AND PROTECTION, STANDARD 701421	L SUM					0.60	0.40	1
70100450	TRAFFIC CONTROL AND PROTECTION, STANDARD 701201	L SUM	0.11	0.11		0.22	0.34	0.22	1
70100825	TRAFFIC CONTROL AND PROTECTION, STANDARD 701456	L SUM					1.00		1
70102620	TRAFFIC CONTROL AND PROTECTION, STANDARD 701501	L SUM		0.25	0.25			0.50	1
Z0048665	RAILROAD PROTECTIVE LIABILITY INSURANCE	L SUM			0.25	0.50	0.25		1

MODEL: C:\p1\1108\BENITEG.illinois.gov\PWIDOT\Documents\DOT_Offices\District 2\Projects\Operations\Bridges_Section\Bridges_Washing_Contracts\3019\64N52_Bridge_Washing_various_locations (19)\CADD\64N52-sh-cove.dgn

USER NAME = dossdd PLOT SCALE = 100.0000' / in. PLOT DATE = Dec-27-2018 11:31:09 AM	DESIGNED - _____ DRAWN - _____ CHECKED - _____ DATE - _____	REVISED - _____ REVISED - _____ REVISED - _____ REVISED - _____	STATE OF ILLINOIS DEPARTMENT OF TRANSPORTATION	SUMMARY OF QUANTITIES SCALE: _____ SHEET ____ OF ____ SHEETS STA. _____ TO STA. _____	F.A. RTE. _____ VAR. D2 BC 2019-6 ILLINOIS FED. AID PROJECT	SECTION _____ COUNTY VARIOUS TOTAL SHEETS 15 SHEET NO. 4 CONTRACT NO. 64N52
---	--	--	---	---	---	---

SCHEDULE OF QUANTITIES

PAY ITEM	PROJECT LOCATION	SN	FACILITY CARRIED	FEATURE CROSSED	BRIDGE LOCATION	TRAFFIC CONTROL
BRIDGE WASHING NO. 1	1	004-0013	US BR 20	KISHWAUKEE RIVER	E EDGE OF BELVIDERE	701201
BRIDGE WASHING NO. 2	2	008-0028	ILL 84	PLUM RIVER	1.0 MI S JCT ILL 64	701201
BRIDGE WASHING NO. 3	3	008-0046	ILL 78	CARROLL CREEK	1.1 MI N JCT ILL 64	701501
BRIDGE WASHING NO. 4	4	043-0043	US 20 AND IL 84	GALENA RIV AND ICGRR	IN GALENA	701501
BRIDGE WASHING NO. 5	5	071-0096	ILL 26/US 52	BN RAILROAD	1.0 MI S JCT US 52	701201
BRIDGE WASHING NO. 6	6	071-0097	IL 2	BN RAILROAD	S EDGE OREGON	701201
BRIDGE WASHING NO. 7	7	089-0045	US 20 FREPORT BYPS EB	PECATONICA RIVER	2.5 MI W OF IL 26	701421
BRIDGE WASHING NO. 8		089-0082	US ROUTE 20 WB	PECATONICA RIVER	2.5 MI W IL RTE 26	701421
BRIDGE WASHING NO. 9	8	089-0050	SPRINGFIELD RD	US 20 FREEPORT BYPASS	E OF FREEPORT	701201
BRIDGE WASHING NO. 10	9	089-0051	ILL 26 (FAP 316)	PECATONICA RIVER	0.4 MI N OF US 20BR	701421
BRIDGE WASHING NO. 11	10	089-0061	US 20B WEST BOUND LN	US 20 FREEPORT BYPASS	.3 MI E SPRINGFLD RD	701456
BRIDGE WASHING NO. 12	11	089-0071	IL 26	RICHLAND CREEK	.5MI. S. ORANGEVILLE	701201
BRIDGE WASHING NO. 13	12	089-0077	US 20	CN RAILROAD	2 MI. E. OF ELROY	701201 & 701456
BRIDGE WASHING NO. 14	13	098-0033	US RT 30	ELKHORN CREEK	.58 MI W OF COMO RD	701201
BRIDGE WASHING NO. 15	14	098-0051	AVE "G"	N BR ROCK RIVER	IN STERLING	701501
BRIDGE WASHING NO. 16		098-0052	AVE "G"	S BR ROCK RIVER	IN STERLING	701501
BRIDGE WASHING NO. 17	15	098-0093	US 30 SPUR NB	ELKHORN CREEK	.32MI S OF MOLINE RD	701421
BRIDGE WASHING NO. 18		098-0094	US 30 SPUR SB	ELKHORN CREEK	.32MI S OF MOLINE RD	701421
BRIDGE WASHING NO. 19	16	098-0106	US 30	SUNFISH SLOUGH	0.7 MI. W. OF IL 84	701201

MODEL: Default
 FILE: \\uillb08aebid\ntec\illinois\gov\pww\DOT\Documents\DOT_Offices\District 2\Projects\Operations\Bridges_Section\Bridges_Washing_Contract\3019\64N52_Bridge_Washing_Various_Locations (1)\CAD\64N52-shf-cover.dgn

USER NAME = dossed	DESIGNED - _____	REVISED - _____
	DRAWN - _____	REVISED - _____
PLOT SCALE = 100,0000' / in.	CHECKED - _____	REVISED - _____
PLOT DATE = Dec-27-2018 11:31:15 AM	DATE - _____	REVISED - _____

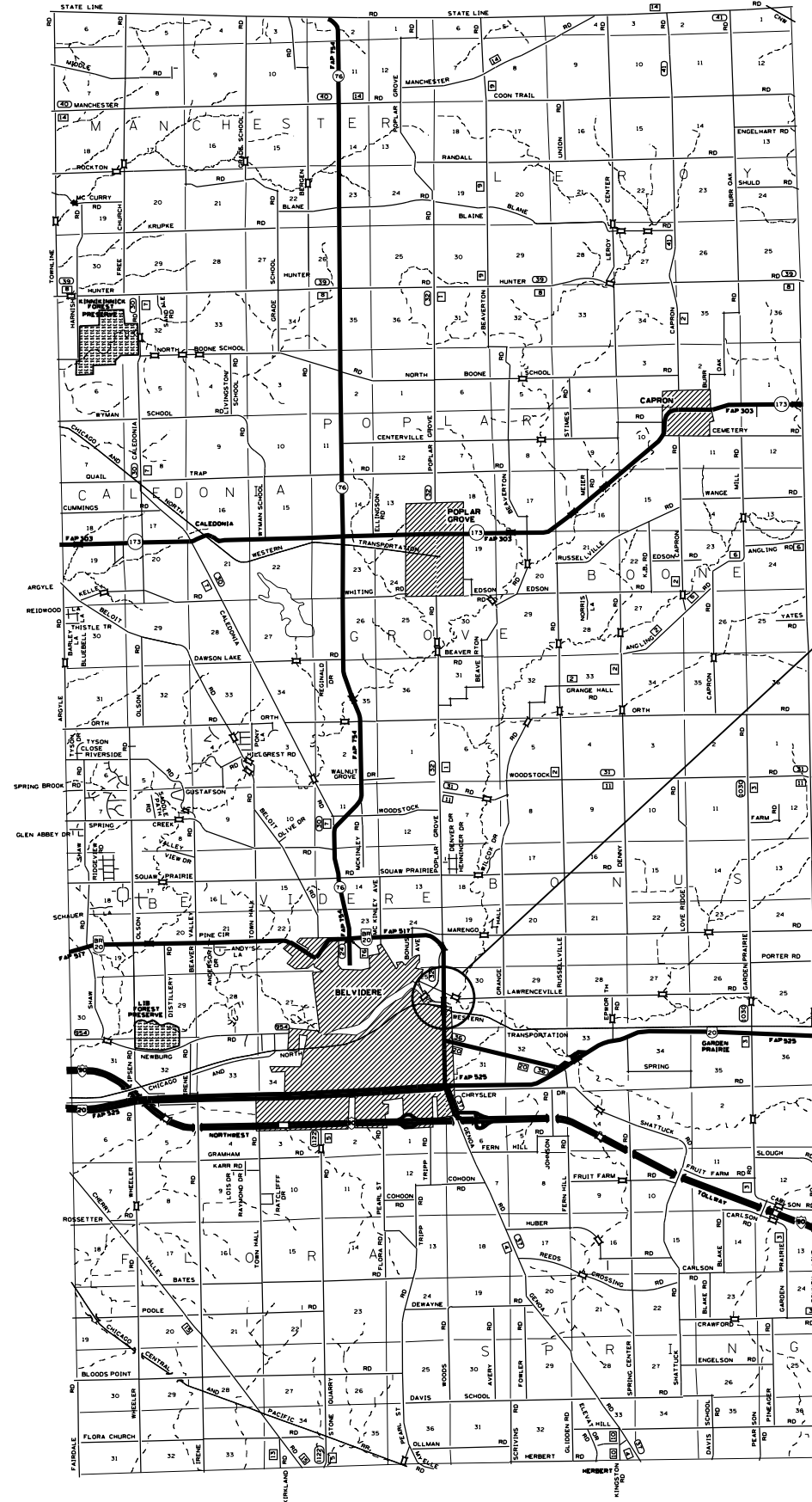
**STATE OF ILLINOIS
DEPARTMENT OF TRANSPORTATION**

SCHEDULE OF QUANTITIES

SCALE: _____ SHEET ____ OF ____ SHEETS STA. _____ TO STA. _____

F.A. RTE.	SECTION	COUNTY	TOTAL SHEETS	SHEET NO.
VAR.	D2 BC 2019-6	VARIOUS	15	5
			CONTRACT NO. 64N52	
ILLINOIS FED. AID PROJECT				

BOONE COUNTY



LOCATION 1
SN 004-0013
BRIDGE WASHING NO. 1

MODEL: Default
FILE: \\hpc1\B&E\DOT\Illinois\poc\RW\DOT\Documents\DOT_Offices\District 2\Projects\Operations\Bridges_Section\Bridges_Washing_Contract\2019\64N52_Bridge_Washing_Various_Locations_1\9\CADD\64N52-shr-cover.dgn

USER NAME = dossed	DESIGNED - _____	REVISED - _____
DRAWN - _____	REVISOR - _____	REVISOR - _____
PLOT SCALE = 100,000' / in.	CHECKED - _____	REVISOR - _____
PLOT DATE = Dec-27-2018 11:31:21 AM	DATE - _____	REVISOR - _____

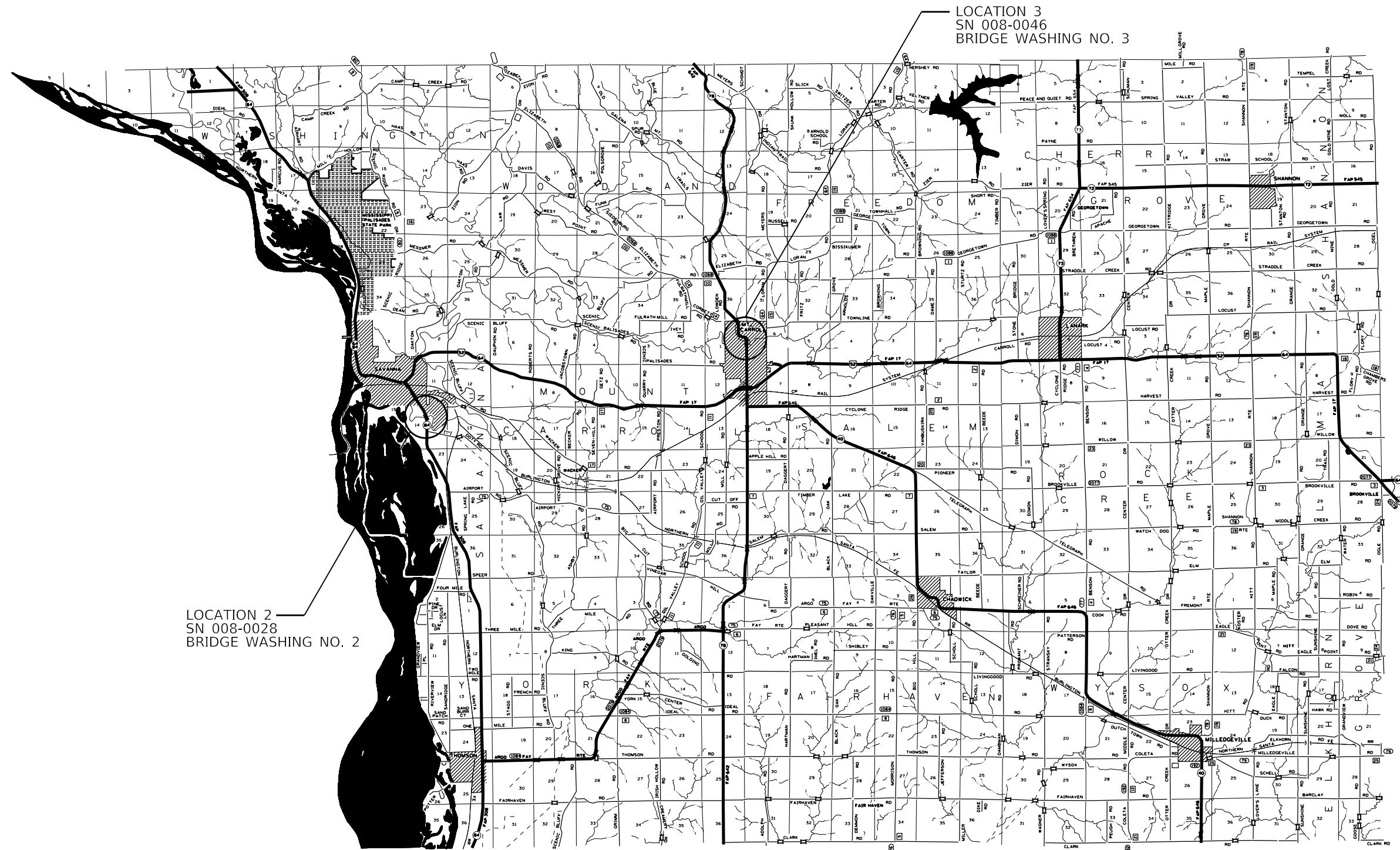
STATE OF ILLINOIS
DEPARTMENT OF TRANSPORTATION

BOONE COUNTY
LOCATION MAP

SCALE: _____ SHEET _____ OF _____ SHEETS STA. _____ TO STA. _____

F.A. RTE.	SECTION	COUNTY	TOTAL SHEETS	SHEET NO.
VAR.	D2 BC 2019-6	VARIOUS	15	6
CONTRACT NO. 64N52				
ILLINOIS FED. AID PROJECT				

CARROLL COUNTY



LOCATION 2
SN 008-0028
BRIDGE WASHING NO. 2

LOCATION 3
SN 008-0046
BRIDGE WASHING NO. 3

MODEL: Default
 FILE: \\nas101\B&E\ID\NTEC\Illinois\govt\RW\DOT\Documents\DOT_Offices\District 2\Projects\Operations\Bridges_Section\Bridges_Washing_Contract\2019\64N52_Bridge_Washing_Various_Locations (19)\CADD\64N52-shf-cover.dwg

USER NAME = drossdd	DESIGNED - _____	REVISED - _____
	DRAWN - _____	REVISED - _____
PLOT SCALE = 100,0000' / in.	CHECKED - _____	REVISED - _____
PLOT DATE = Dec-27-2018 11:31:58 AM	DATE - _____	REVISED - _____

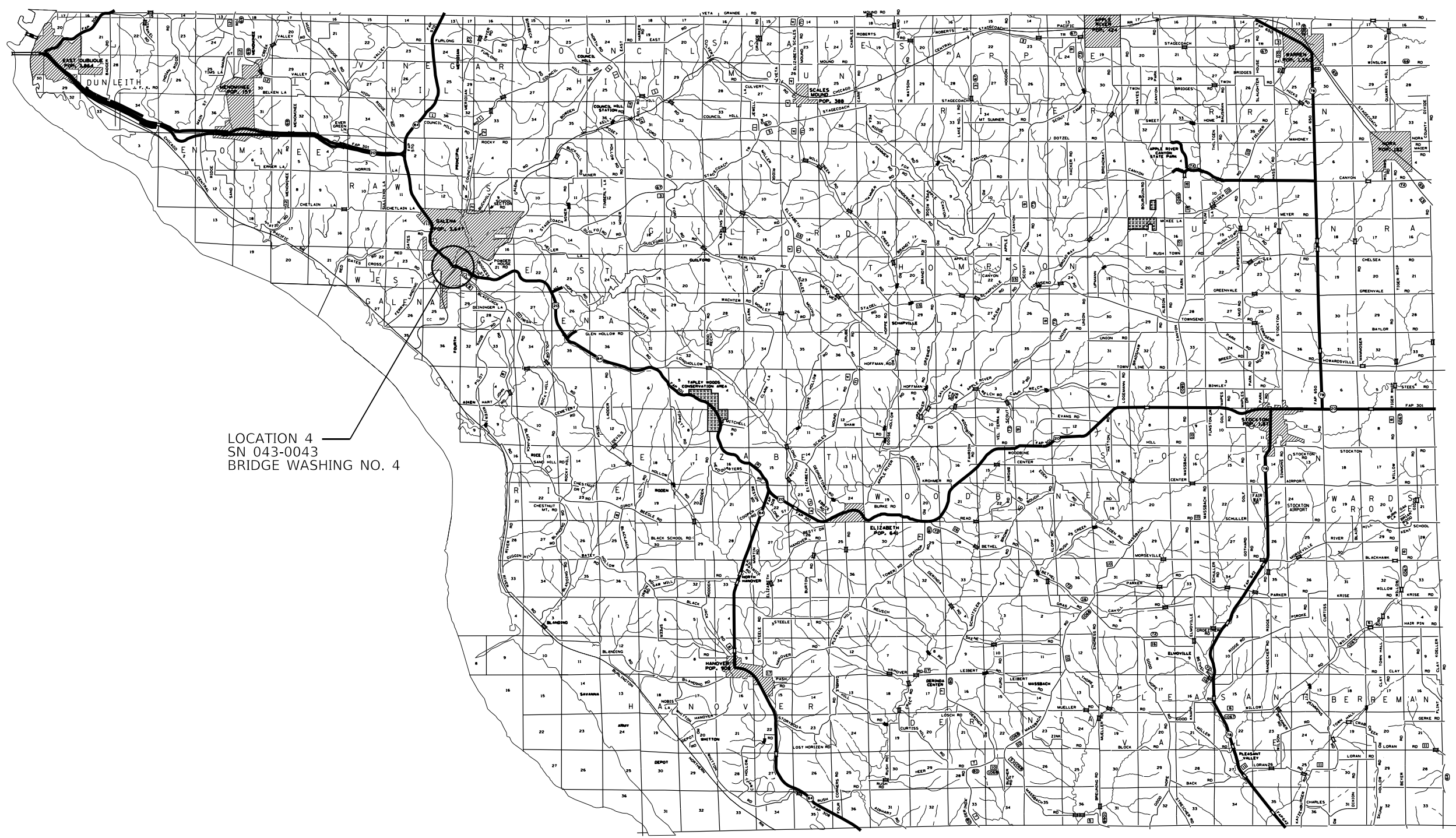
STATE OF ILLINOIS
DEPARTMENT OF TRANSPORTATION

CARROLL COUNTY
LOCATION MAP

SCALE: _____ SHEET _____ OF _____ SHEETS STA. _____ TO STA. _____

F.A. RTE.	SECTION	COUNTY	TOTAL SHEETS	SHEET NO.
VAR.	D2 BC 2019-6	VARIOUS	15	7
			CONTRACT NO. 64N52	
ILLINOIS FED. AID PROJECT				

JO DAVIESS COUNTY



LOCATION 4
SN 043-0043
BRIDGE WASHING NO. 4

MODEL: Default
 FILE: \\nas01\B&E\ID\ITC\Illinois\gov\PWD\DOT\Documents\DOT_Offices\District 2\Projects\Operations\Bridges_Section\Bridges_Washing_Contract\2019\64N52_Bridge_Washing_Various_Location\19\CADD\64N52-shf-cover.dgn

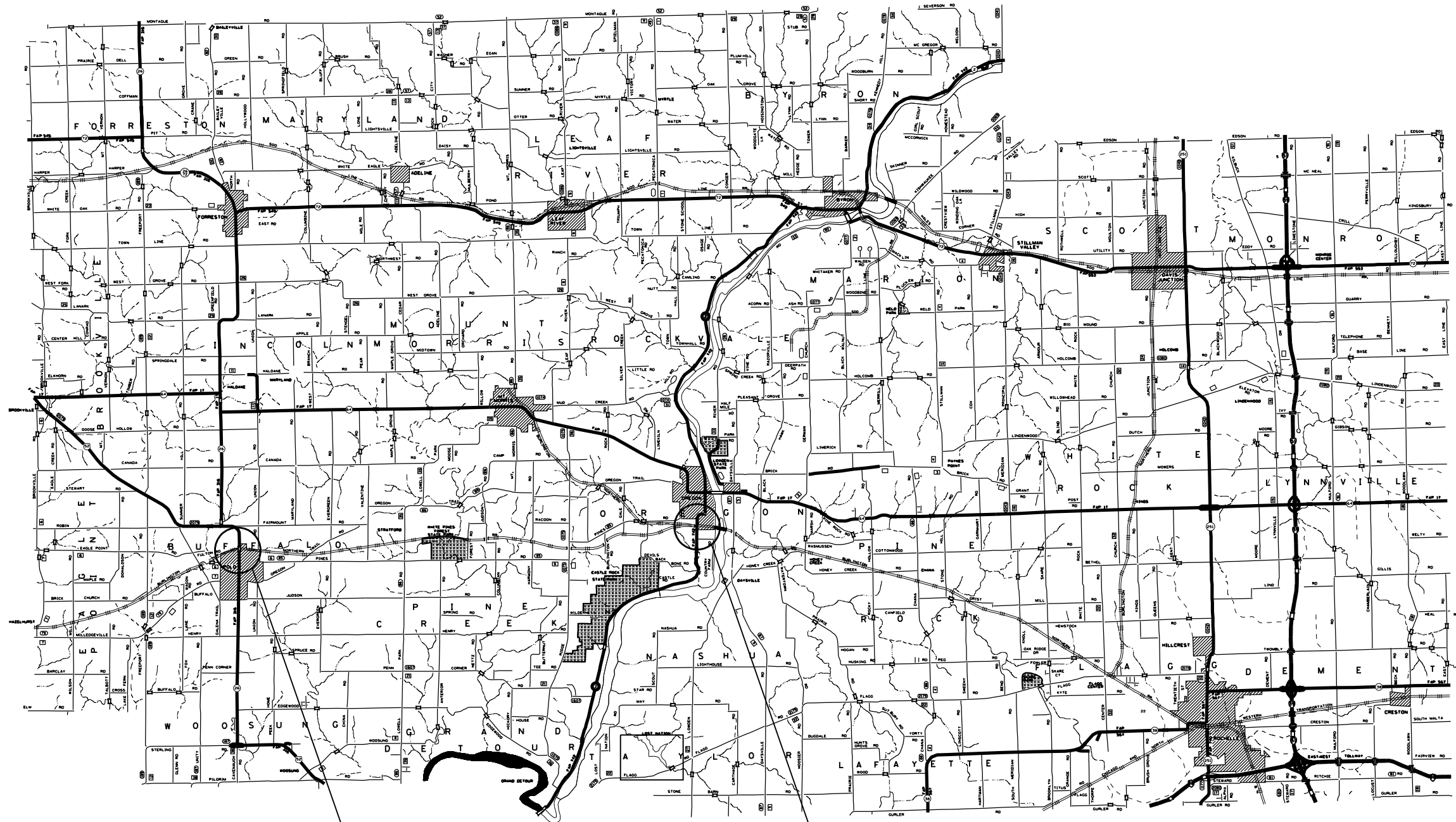
USER NAME = drossdd	DESIGNED - _____	REVISED - _____
	DRAWN - _____	REVISED - _____
PLOT SCALE = 100,0000' / in.	CHECKED - _____	REVISED - _____
PLOT DATE = Dec-27-2018 11:32:13 AM	DATE - _____	REVISED - _____

STATE OF ILLINOIS
DEPARTMENT OF TRANSPORTATION

JO DAVIESS COUNTY LOCATION MAP	
SCALE: _____	SHEET _____ OF _____ SHEETS STA. _____ TO STA. _____

F.A. RTE.	SECTION	COUNTY	TOTAL SHEETS	SHEET NO.
VAR.	D2 BC 2019-6	VARIOUS	15	8
			CONTRACT NO. 64N52	
		ILLINOIS FED. AID PROJECT		

OGLE COUNTY



LOCATION 5
SN 071-0096
BRIDGE WASHING NO. 5

LOCATION 6
SN 071-0097
BRIDGE WASHING NO. 6

MODEL: Default
 FILE: \\nas101\pww\B&E\IDN\ITC\Illinois\pww\B&E\IDN\ITC\Documents\DOT Offices\District 2\Projects\Operations\Bridges_Section\Bridges_Washings_Contract\3019\64N52_Bridge_Washing_Various_Locations_1\B\CAD\64N52-shr-cover.dwg

USER NAME = dossed	DESIGNED - _____	REVISED - _____
	DRAWN - _____	REVISED - _____
PLOT SCALE = 100,000' / in.	CHECKED - _____	REVISED - _____
PLOT DATE = Dec-27-2018 11:32:22 AM	DATE - _____	REVISED - _____

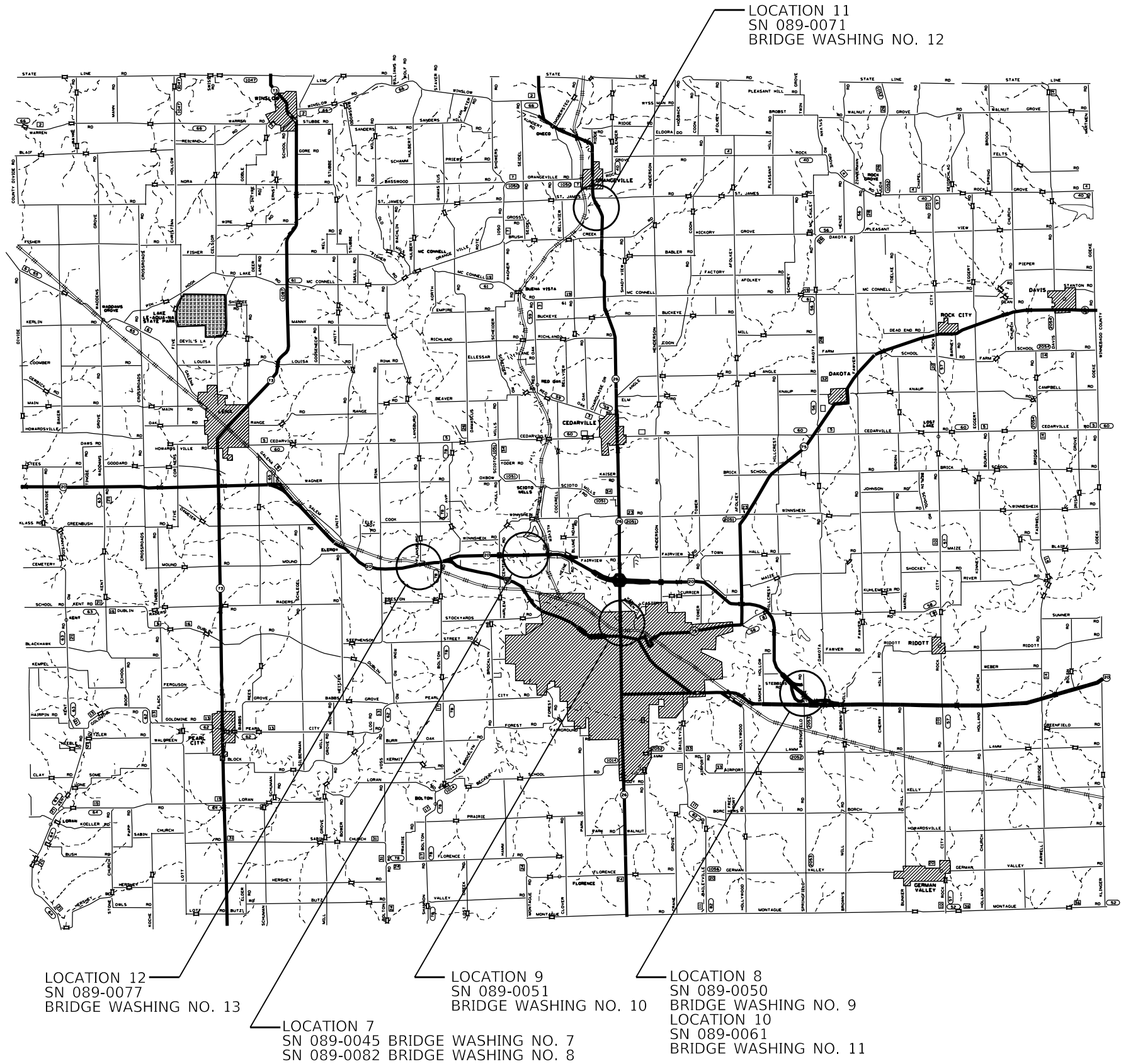
**STATE OF ILLINOIS
DEPARTMENT OF TRANSPORTATION**

**OGLE COUNTY
LOCATION MAP**

SCALE: _____ SHEET _____ OF _____ SHEETS STA. _____ TO STA. _____

F.A. RTE.	SECTION	COUNTY	TOTAL SHEETS	SHEET NO.
VAR.	D2 BC 2019-6	VARIOUS	15	9
			CONTRACT NO. 64N52	
		ILLINOIS FED. AID PROJECT		

STEPHENSON COUNTY



MODEL: Default
 FILE: A:\mapc\p\1108\089-0071\DOT\Documents\DOT_Offices\District 2\Projects\Operations\Bridges_Section\Bridges_Washing_Location\119\64N52-shr-cover.dgn

USER NAME = dossed	DESIGNED - _____	REVISED - _____
	DRAWN - _____	REVISED - _____
PLOT SCALE = 100,0000' / in.	CHECKED - _____	REVISED - _____
PLOT DATE = Dec-27-2018 11:32:31 AM	DATE - _____	REVISED - _____

**STATE OF ILLINOIS
DEPARTMENT OF TRANSPORTATION**

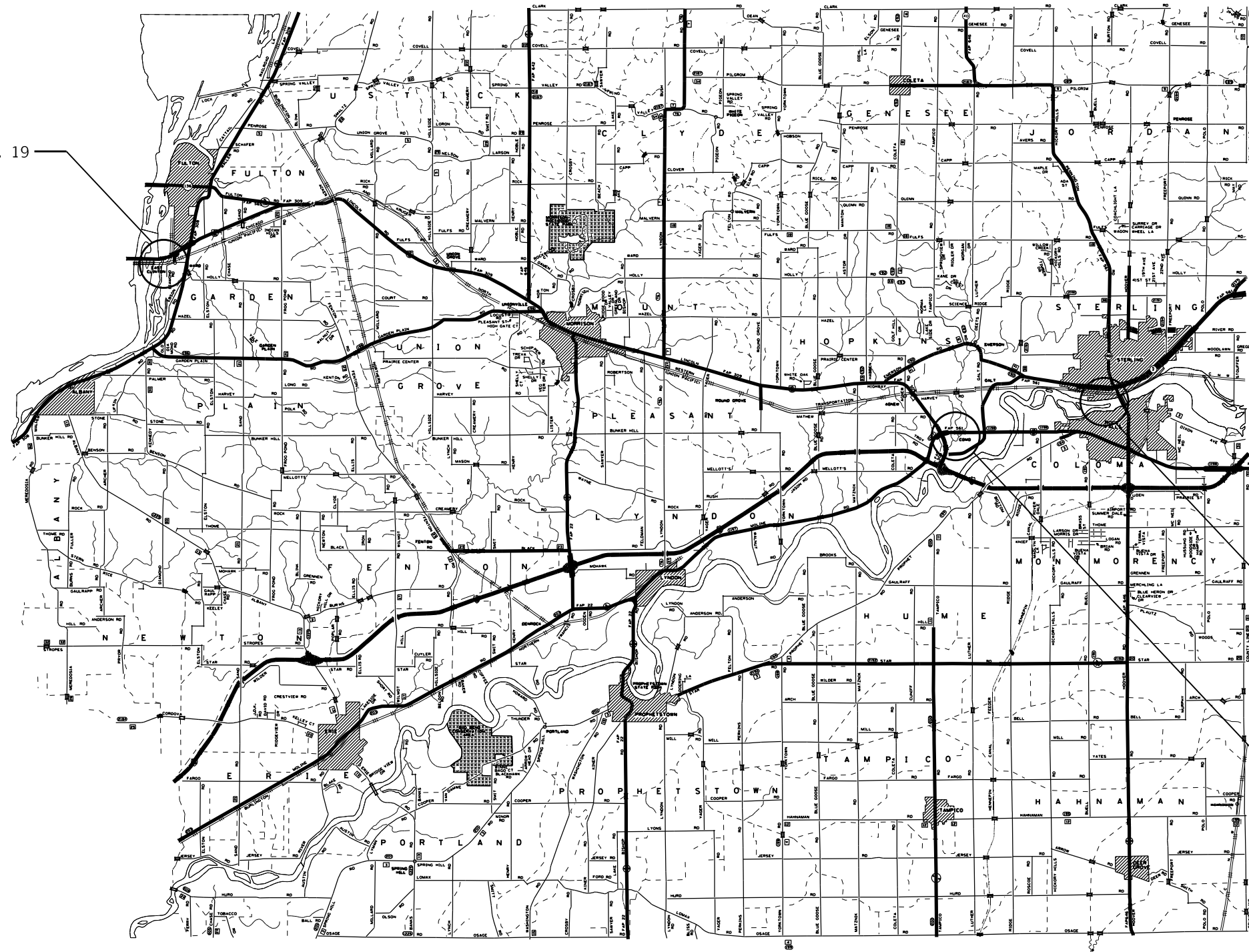
STEPHENSON COUNTY LOCATION MAP	
SCALE: _____	SHEET _____ OF _____ SHEETS STA. _____ TO STA. _____

F.A. RTE.	SECTION	COUNTY	TOTAL SHEETS	SHEET NO.
VAR.	D2 BC 2019-6	VARIOUS	15	10
CONTRACT NO. 64N52				
ILLINOIS FED. AID PROJECT				

WHITESIDE COUNTY



LOCATION 16
SN 098-0106
BRIDGE WASHING NO. 19



LOCATION 14
SN 098-0051 BRIDGE WASHING NO. 15
SN 098-0052 BRIDGE WASHING NO. 16

LOCATION 13
SN 098-0033
BRIDGE WASHING NO. 14
LOCATION 15
SN 098-0093 BRIDGE WASHING NO. 17
SN 098-0094 BRIDGE WASHING NO. 18

MODEL: Default
FILE: \\blu08a\B\ID\ITC\Illinois\pov\PW\DOT\Documents\DOT_Offices\District 2\Projects\Operations\Bridges_Section\Bridges_Washing_Location\Locations (19)\CADD\64N52-shr-cover.dgn

USER NAME = dossed	DESIGNED - _____	REVISED - _____
	DRAWN - _____	REVISED - _____
PLOT SCALE = 100,0000' / in.	CHECKED - _____	REVISED - _____
PLOT DATE = Dec-27-2018 11:32:40 AM	DATE - _____	REVISED - _____

STATE OF ILLINOIS
DEPARTMENT OF TRANSPORTATION

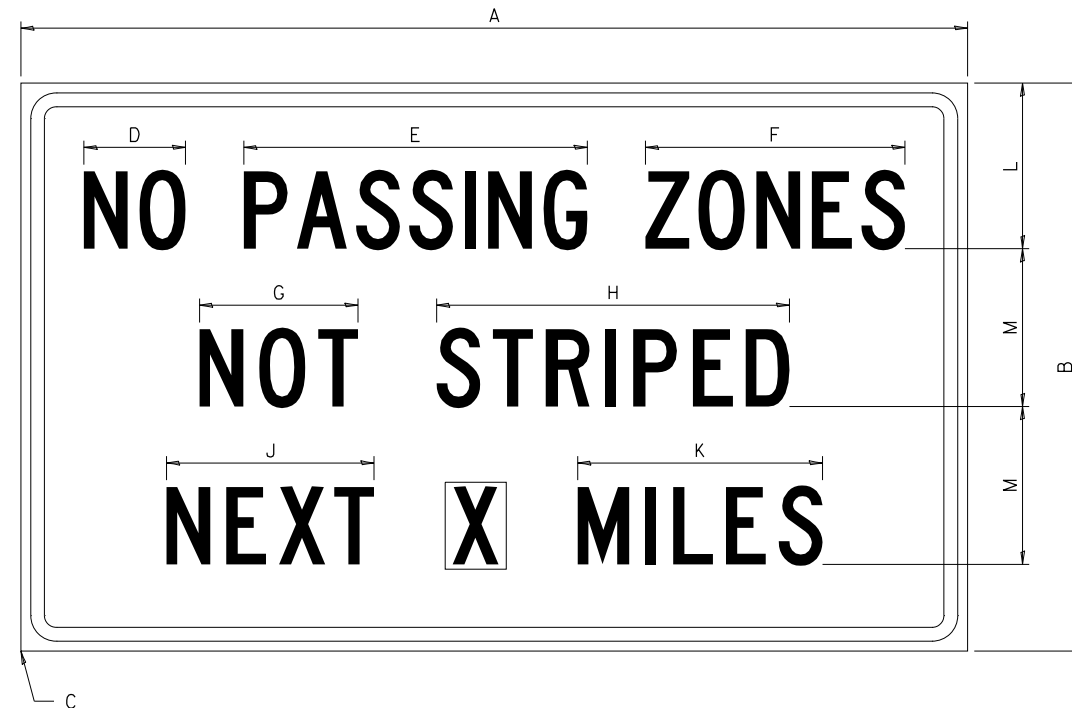
WHITESIDE COUNTY
LOCATION MAP

SCALE: _____ SHEET _____ OF _____ SHEETS STA. _____ TO STA. _____

F.A. RTE.	SECTION	COUNTY	TOTAL SHEETS	SHEET NO.
VAR.	D2 BC 2019-6	VARIOUS	15	11
			CONTRACT NO. 64N52	
ILLINOIS FED. AID PROJECT				

WORK ZONE SIGN DETAILS

ILLINOIS STANDARD G20-I100



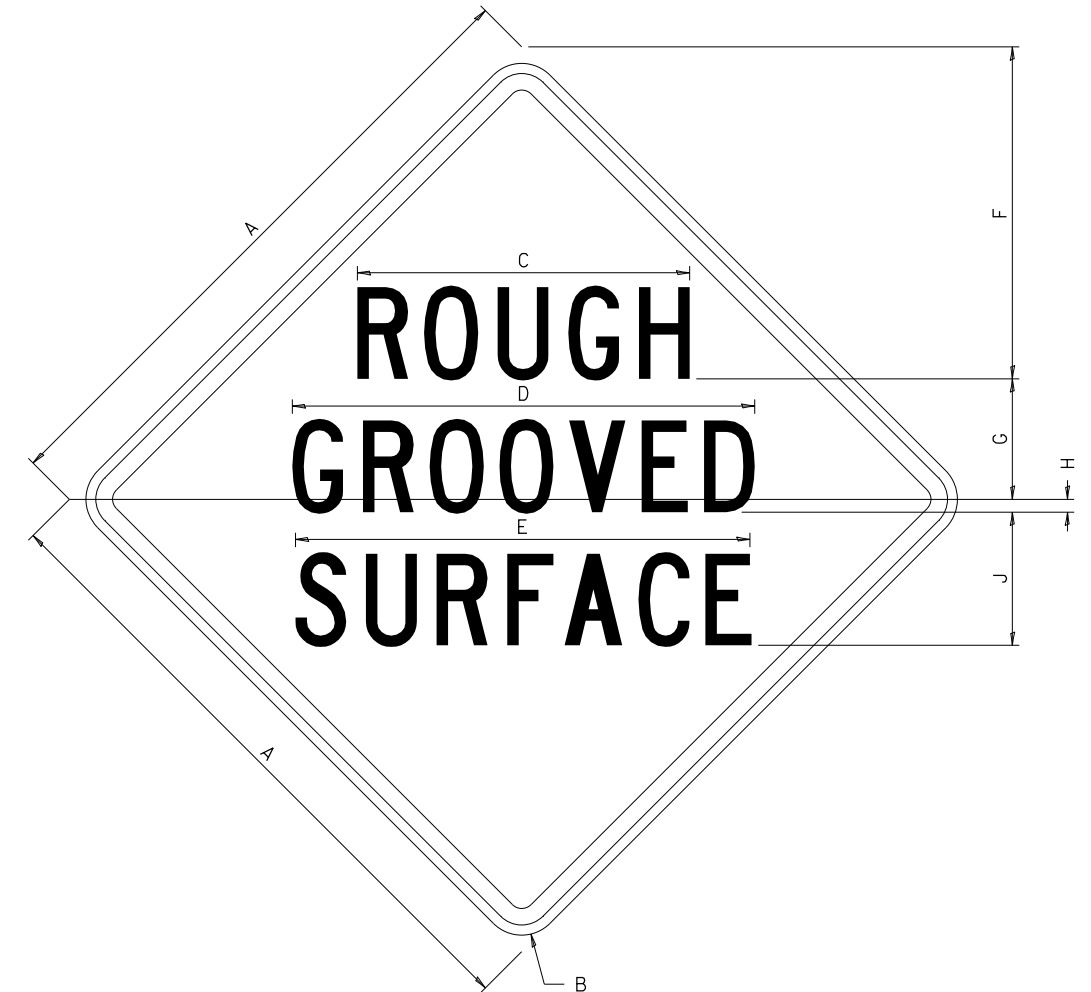
COLOR LEGEND AND BORDER BACKGROUND BLACK ORANGE NON-REFLECTORIZED REFLECTORIZED

SIGN SIZE	DIMENSIONS											
	A	B	C	D	E	F	G	H	J	K	L	M
60 x 36	60.00	36.00	2.25	6.4	21.80	16.40	10.00	22.40	13.20	15.50	10.50	10.00

SIGN SIZE	SERIES BY LINE			MARGIN	BORDER
	1	2	3		
60 x 36	5C	5C	5C	0.625	0.875

Sign not to scale

ILLINOIS STANDARD W8-I107



COLOR LEGEND AND BORDER BACKGROUND BLACK ORANGE NON-REFLECTORIZED REFLECTORIZED

SIGN SIZE	DIMENSIONS								
	A	B	C	D	E	F	G	H	J
48 x 48	48.00	3.00	25.00	34.80	34.20	24.94	9.00	1.00	10.00

SIGN SIZE	SERIES BY LINE			MARGIN	BORDER
	1	2	3		
48 x 48	7C	7C	7C	1.250	0.750

Sign not to scale

GENERAL NOTES

All work to furnish and install these signs shall be included in the cost of the specified traffic control standards and shall not be paid separately.

All Illinois Standard signs shall conform to the latest edition of the "Illinois Standard Highway Signs Book" in effect on the date of invitation for bids.

Signs shall meet the applicable portions of Sections 701 and 720 of the Standard Specifications.

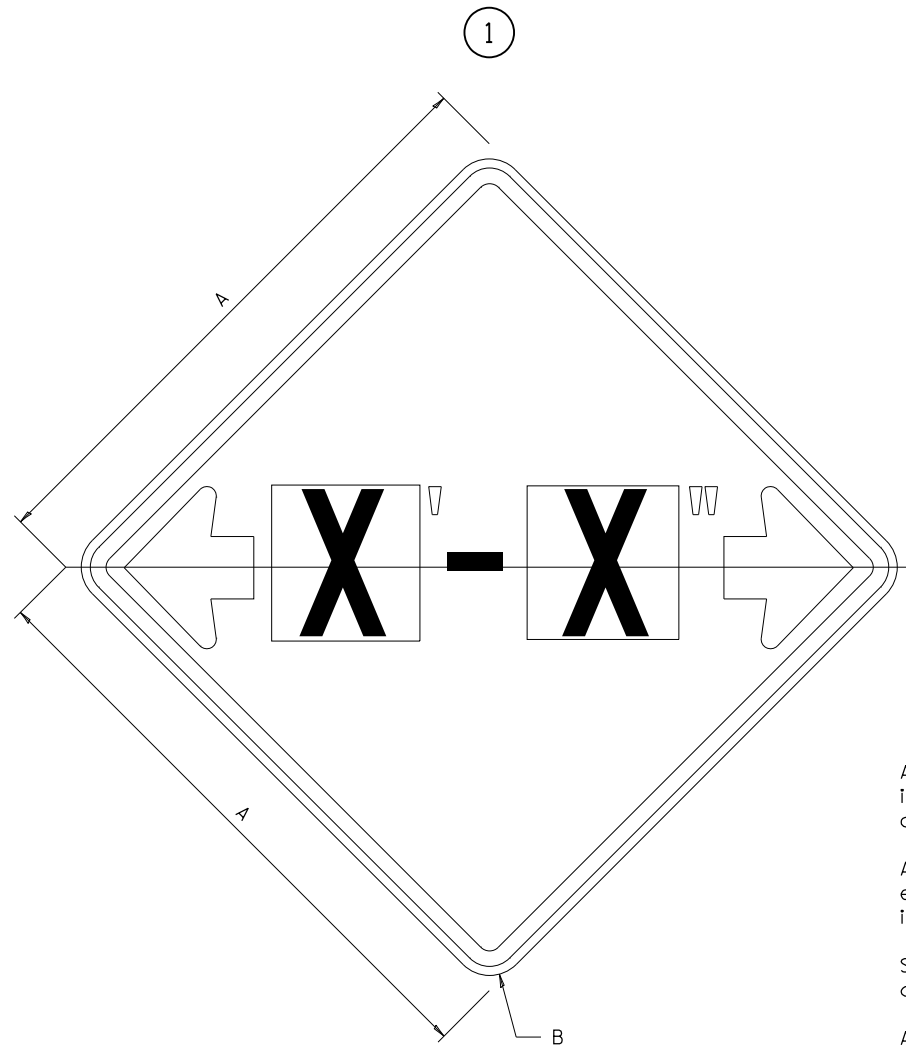
All dimensions are in inches unless otherwise noted.

FILE NAME =	USER NAME = dosddd	DESIGNED -	REVISED - 3-02-16	STATE OF ILLINOIS DEPARTMENT OF TRANSPORTATION	REGION 2 / DISTRICT 2 STANDARD	F.A. RTÉ.	SECTION	COUNTY	TOTAL SHEETS	SHEET NO.
pw:\IL\084EBIDINTEG.illinois.gov\PI\DOT\Documents\DOT Offices\District 2\Projects\Operations\Bridges\Section\Bridges Washing Control\64N52 Bridge Washing various locations (19)\CADD\64N52-sht-	DRAWN	CHECKED -	REVISED -			VAR.	D2 BC 2019-6	VARIOUS	15	12
	PLOT SCALE = 100.0000' / in.	DATE -	REVISED -			CONTRACT NO. 64N52		FED. ROAD DIST. NO. ILLINOIS FED. AID PROJECT		

SCALE: SHEET NO. OF SHEETS STA. TO STA.

WORK ZONE SIGN DETAILS

ILLINOIS STANDARD W12-I102



GENERAL NOTES

All work to furnish and install these signs shall be included in the cost of the specified traffic control standards and shall not be paid separately.

All Illinois Standard signs shall conform to the latest edition of the "Illinois Standard Highway Signs Book" in effect on the date of invitation for bids.

Signs shall meet the applicable portions of Sections 701 and 720 of the Standard Specifications.

All dimensions are in inches unless otherwise noted.

COLOR LEGEND AND BORDER BACKGROUND BLACK FL ORANGE NON-REFLECTORIZED REFLECTORIZED

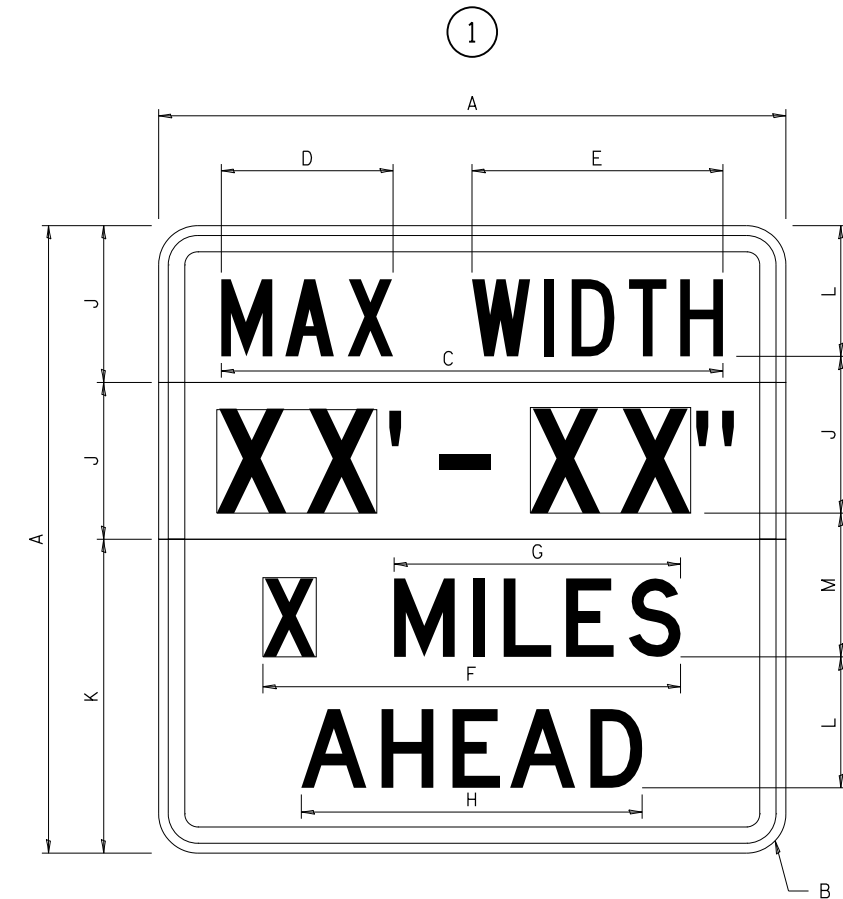
SIGN SIZE	DIMENSIONS	
	A	B
48 x 48	48.00	3.00

① Illinois Standard signs W12-I102 and W12-I103 shall be used as described in the special provisions.

SIGN SIZE	SERIES BY LINE	MARGIN	BORDER
	1		
48 x 48	12C	0.750	1.250

Sign not to scale

ILLINOIS STANDARD W12-I103



COLOR LEGEND AND BORDER BACKGROUND (WIDTH) BLACK WHITE FL ORANGE NON-REFLECTORIZED REFLECTORIZED REFLECTORIZED

SIGN SIZE	DIMENSIONS											
	A	B	C	D	E	F	G	H	J	K	L	M
48 x 48	48.00	3.00	38.40	13.20	19.20	32.00	22.00	26.20	12.00	24.00	10.00	11.00

SIGN SIZE	SERIES BY LINE				MARGIN	BORDER
	1	2	3	4		
48 x 48	6C	8D	6D	6D	0.750	1.250

Sign not to scale

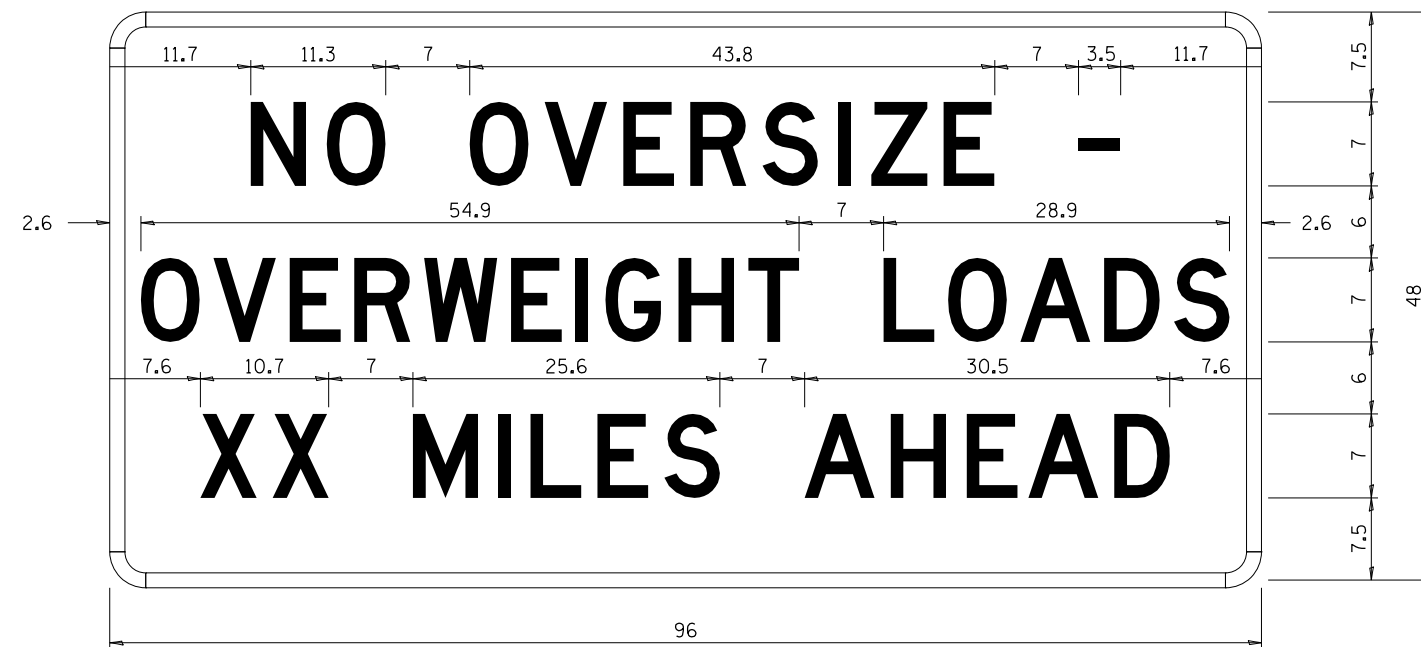
XX'-XX" WIDTH AND X MILES ARE VARIABLE TOP AND BOTTOM OF BACKGROUND WHITE

FILE NAME =	USER NAME = dosddd	DESIGNED -	REVISED - 3-02-16	STATE OF ILLINOIS DEPARTMENT OF TRANSPORTATION	REGION 2 / DISTRICT 2 STANDARD	F.A. RTÉ.	SECTION	COUNTY	TOTAL SHEETS	SHEET NO.
pw:\IL\084EBIDINTEG.illinois.gov\PIDOT\Documents\DOT Offices\District 2\Projects\Operations\Bridges\Section\Bridges\Washing\Contract\64N52\Bridges\Washing\various locations (19)\CADD\64N52-sht-01.dwg	DRAWN	CHECKED -	REVISED -			VAR.	D2 BC 2019-6	VARIOUS	15	13
PLOT SCALE = 100.0000' / 1"	PLOT DATE = Dec-27-2018 11:32:56 AM	DATE -	REVISED -			CONTRACT NO. 64N52	FED. ROAD DIST. NO.	ILLINOIS FED. AID PROJECT		

WORK ZONE SIGN DETAILS

ROAD CLOSED TO OVERSIZED LOADS

STOP LINE SIGN FOR TEMPORARY SIGNALS



COLOR	LEGEND AND BORDER BACKGROUND	BLACK ORANGE	NON-REFLECTORIZED REFLECTORIZED
-------	------------------------------	--------------	---------------------------------

COLOR	LEGEND AND BORDER BACKGROUND	BLACK WHITE	NON-REFLECTORIZED REFLECTORIZED
-------	------------------------------	-------------	---------------------------------

Permit Loads - Loads Over 13 Feet; 3.0" Radius, 1.3" Border;
 [NO OVERSIZE -] D; [OVERWEIGHT LOADS] D 85% spacing; [XX MILES AHEAD] D;
 Table of letter and object lefts.

SIGN SIZE	SERIES BY LINE		
	1	2	3
24 x 24	4C	4C	4C

N	O	O	V	E	R	S	I	Z	E	-
11.7	18.1	30.0	36.2	42.8	48.4	54.4	60.7	63.5	69.5	80.8

O	V	E	R	W	E	I	G	H	T	L	O	A	D	S
2.6	8.6	15.0	20.4	26.2	33.4	38.8	41.3	47.4	53.2	64.5	69.9	75.9	82.9	88.7

X	X	M	I	L	E	S	A	H	E	A	D
7.6	13.6	25.3	32.3	35.1	40.6	46.2	57.9	65.1	71.4	76.6	83.7

Sign not to scale

Sign not to scale

GENERAL NOTES

All work to furnish and install these signs shall be included in the cost of the specified traffic control standards and shall not be paid separately.

All Illinois Standard signs shall conform to the latest edition of the "Illinois Standard Highway Signs Book" in effect on the date of invitation for bids.

Signs shall meet the applicable portions of Sections 701 and 720 of the Standard Specifications.

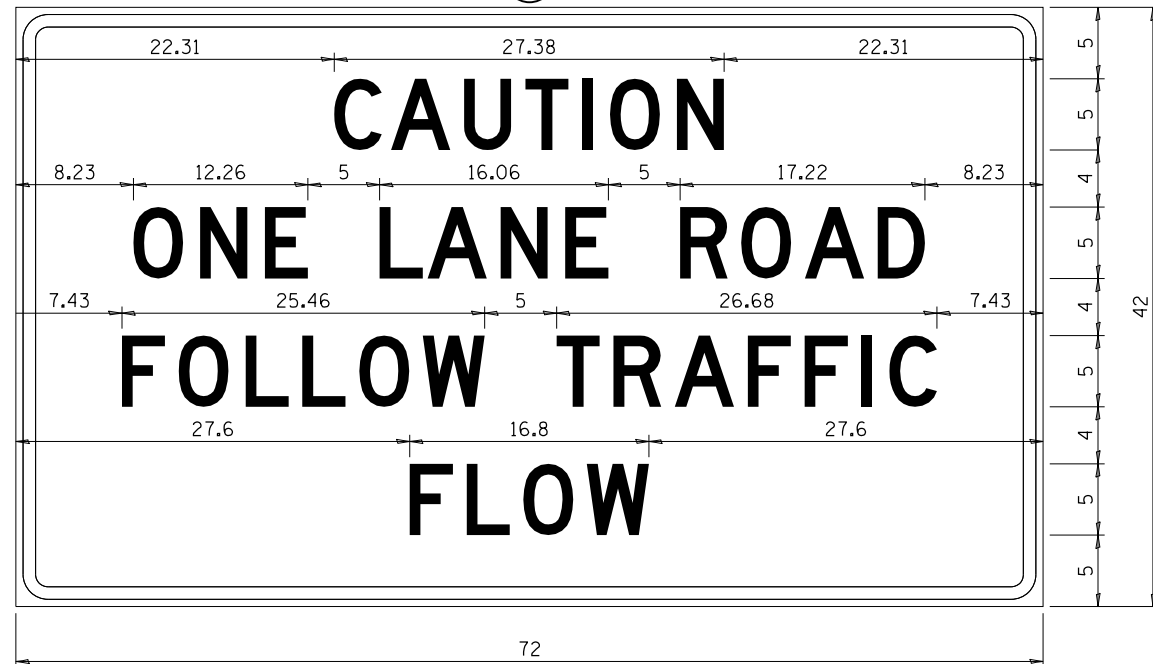
All dimensions are in inches unless otherwise noted.

FILE NAME =	USER NAME = dosddd	DESIGNED -	REVISED - 3-02-16	STATE OF ILLINOIS DEPARTMENT OF TRANSPORTATION	REGION 2 / DISTRICT 2 STANDARD	F.A. RTÉ.	SECTION	COUNTY	TOTAL SHEETS	SHEET NO.
pw:\IL\084EBIDINTEG\Illinois.gov\PI\DOT\Documents\DOT Offices\District 2\Projects\Open\BROWN\ridge-Section\Bridges Washing Contr\REVISED\64N52 Bridge Washing various locations (19)\CADD\64N52-shr-	DRAWN	CHECKED -	REVISED -			VAR.	D2 BC 2019-6	VARIOUS	15	14
	PLOT SCALE = 100.0000' / 1"	DATE -	REVISED -			CONTRACT NO. 64N52		FED. ROAD DIST. NO. - ILLINOIS FED. AID PROJECT		

**ENTRANCE SIGN FOR USE
WITH TEMPORARY SIGNALS**

WORK ZONE SIGN DETAILS

②



COLOR LEGEND AND BORDER BACKGROUND BLACK ORANGE NON-REFLECTORIZED REFLECTORIZED

2.25" Radius, 0.88" Border, 0.50" Indent;
[CAUTION] D; [ONE LANE ROAD] D;
[FOLLOW TRAFFIC] D; [FLOW] D

② This sign shall be installed at entrances located between the temporary signals as shown in the staging plans.

Table Of Widths And Spaces

22.31	C	0.62	A	0.94	U	0.94	T	0.94	I	1.17	O	1.17	N	3.36	22.31
	3.36		4.18		3.36		3.04		0.78		3.52		3.36		

8.23	O	1.17	N	1.18	E
	3.51		3.36		3.04

5.00	L	0.31	A	0.94	N	1.17	E
	3.05		4.18		3.36		3.05

5.00	R	0.93	O	0.94	A	0.93	D	8.23
	3.36		3.52		4.18		3.36	

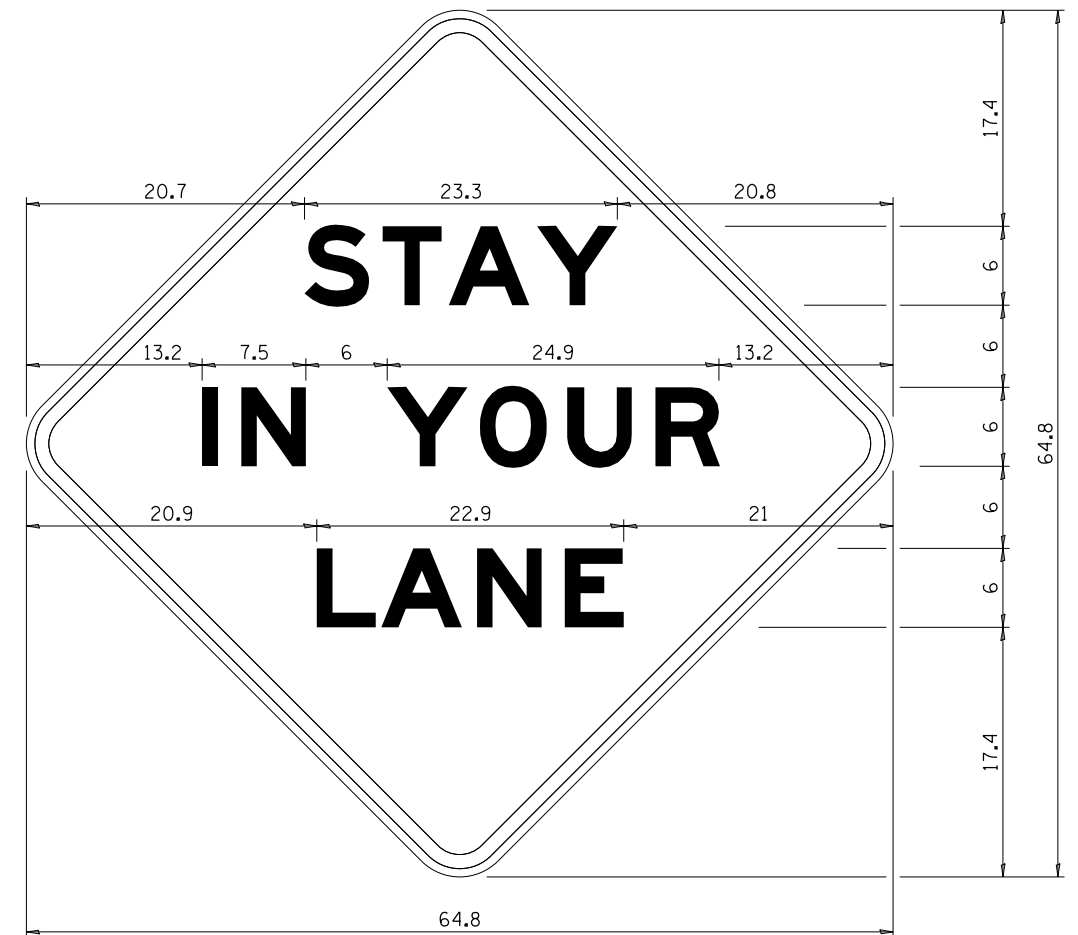
7.43	F	0.94	O	1.17	L	0.94	L	0.94	O	0.94	W
	3.04		3.52		3.04		3.05		3.51		4.37

5.00	T	0.94	R	0.94	A	0.93	F	0.94	F	0.94	I	1.18	C	7.43
	3.05		3.36		4.18		3.05		3.04		0.78		3.35	

27.60	F	0.94	L	0.94	O	0.93	W	27.60
	3.05		3.04		3.52		4.38	

Sign not to scale

STAY IN YOUR LANE



COLOR LEGEND AND BORDER BACKGROUND BLACK ORANGE NON-REFLECTORIZED REFLECTORIZED

48.0" across sides 3.8" Radius, 1.0" Border, 0.6" Indent;
"STAY" E Mod; "IN YOUR" E Mod; "LANE" E Mod;

Table of Letter and Object Lefts

S	T	A	Y
20.7	26.8	31.6	38.0

I	N	Y	O	U	R
13.2	15.9	26.7	33.9	40.5	46.8

L	A	N	E
20.9	25.8	33.1	39.4

Sign not to scale

GENERAL NOTES

All work to furnish and install these signs shall be included in the cost of the specified traffic control standards and shall not be paid separately.

All Illinois Standard signs shall conform to the latest edition of the "Illinois Standard Highway Signs Book" in effect on the date of invitation for bids.

Signs shall meet the applicable portions of Sections 701 and 720 of the Standard Specifications.

All dimensions are in inches unless otherwise noted.