

ORIGINAL SURVEY NO.	SURVEYED PLOTTED AREAS CHECKED	BY	DATE
NOTE BOOK	TEMPLATE		
	AREAS CHECKED		

FINAL SURVEY NO.	SURVEYED PLOTTED AREAS CHECKED	BY	DATE
NOTE BOOK	TEMPLATE		
	AREAS CHECKED		

4600.016-041

USER NAME = pswlatek	DESIGNED - MIV	REVISED -
PLOT SCALE = 1:20	DRAWN - PJS	REVISED -
PLOT DATE = 2/12/2019	CHECKED - KLB	REVISED -
	DATE - 2/13/2019	REVISED -

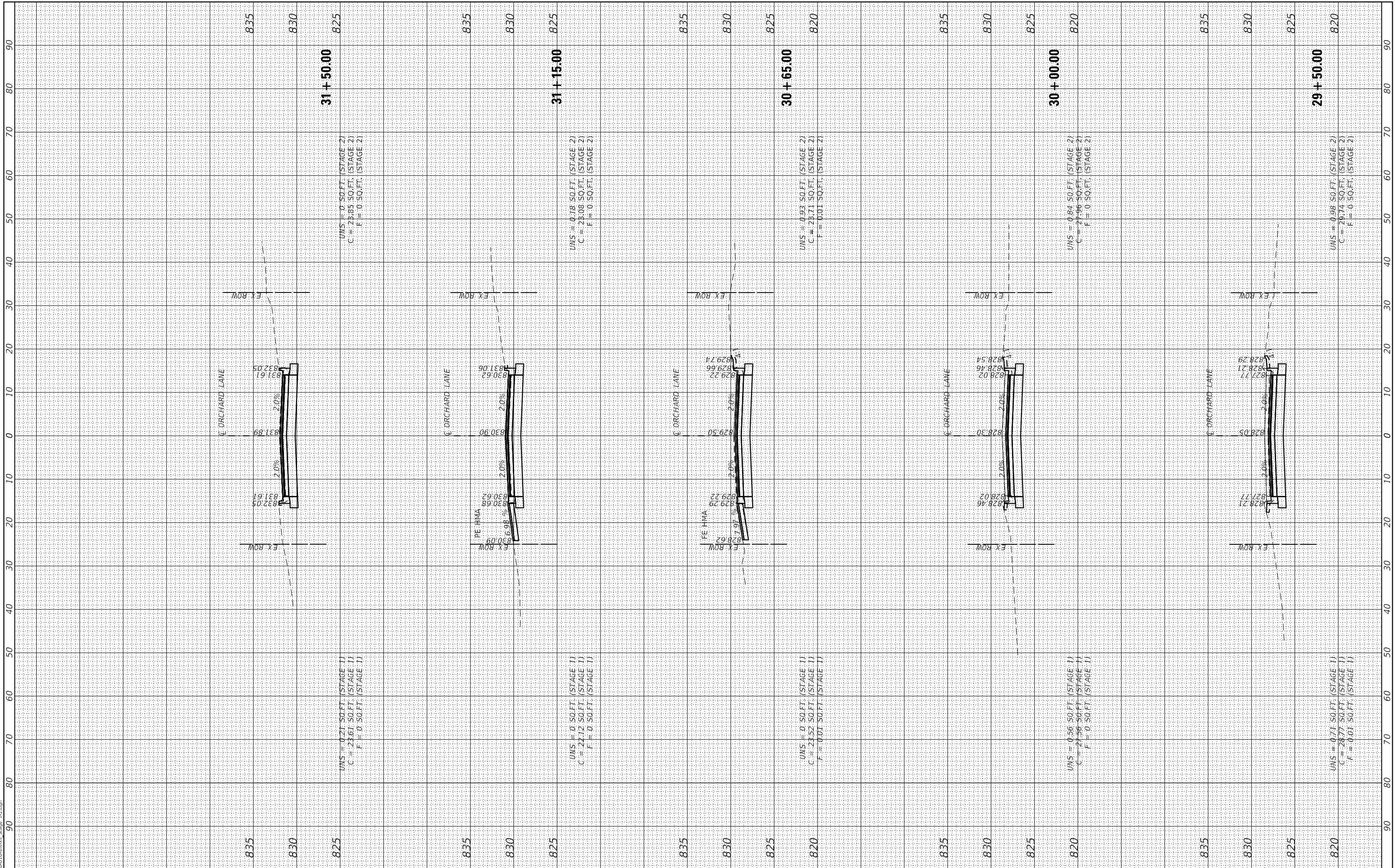
**STATE OF ILLINOIS
DEPARTMENT OF TRANSPORTATION**

**CROSS SECTIONS
ORCHARD LANE**

SCALE: H: 1"=10'
V: 1"=5'

SHEET 9 OF 30 SHEETS
STA. 29+50.00 TO STA. 31+50.00

F.A.U. RTE. 1048	SECTION 15-00078-00-PV	COUNTY LAKE	TOTAL SHEETS 228	SHEET NO. 201
MUN. RTE. 1061	CONTRACT NO. 61F65			
ILLINOIS FED. AID PROJECT				



ORIGINAL SURVEY NO.	SURVEYED PLOTTED AREAS CHECKED	BY	DATE
NOTE BOOK	TEMPLATE AREAS CHECKED		

FINAL SURVEY NO.	SURVEYED PLOTTED AREAS CHECKED	BY	DATE
NOTE BOOK	TEMPLATE AREAS CHECKED		

46000.016-041

USER NAME = pswlatak	DESIGNED - MIV	REVISED -
PLOT SCALE = 1:20	DRAWN - PJS	REVISED -
PLOT DATE = 2/12/2019	CHECKED - KLB	REVISED -
	DATE - 2/13/2019	REVISED -

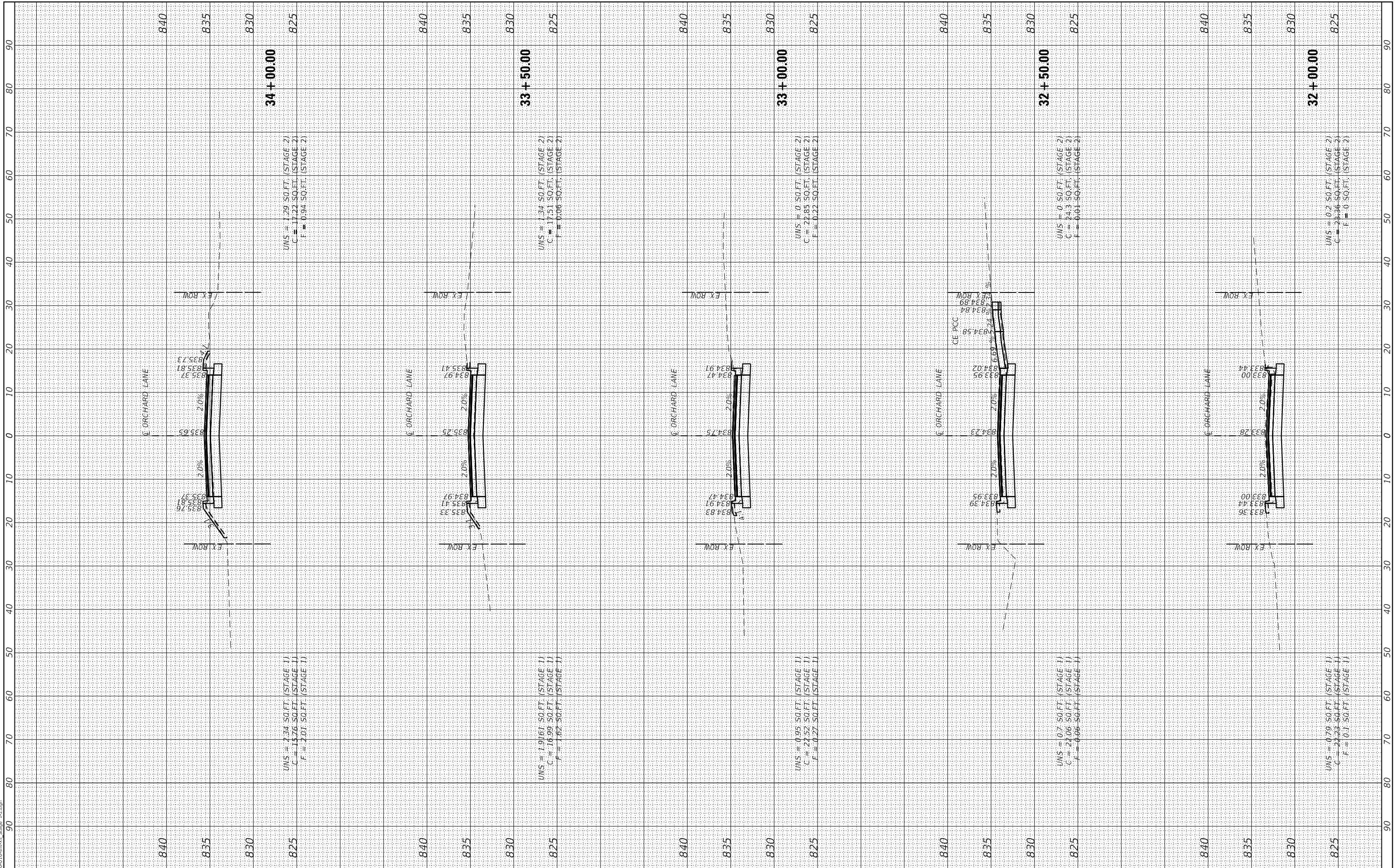
**STATE OF ILLINOIS
DEPARTMENT OF TRANSPORTATION**

SCALE: H: 1"=10'
V: 1"=5'

SHEET 10 OF 30 SHEETS
STA. 32+00.00 TO STA. 34+00.00

**CROSS SECTIONS
ORCHARD LANE**

F.A.U. RTE. 1048	SECTION 15-00078-00-PV	COUNTY LAKE	TOTAL SHEETS 228	SHEET NO. 202
MUN. RTE. 1061	CONTRACT NO. 61F65			
ILLINOIS FED. AID PROJECT				



UNS = 1.29 SO.FT. (STAGE 2)
C = 17.22 SO.FT. (STAGE 2)
F = 0.94 SO.FT. (STAGE 2)

UNS = 2.34 SO.FT. (STAGE 1)
C = 15.76 SO.FT. (STAGE 1)
F = 2.01 SO.FT. (STAGE 1)

UNS = 1.34 SO.FT. (STAGE 2)
C = 17.51 SO.FT. (STAGE 2)
F = 0.66 SO.FT. (STAGE 2)

UNS = 1.9161 SO.FT. (STAGE 1)
C = 16.99 SO.FT. (STAGE 1)
F = 1.62 SO.FT. (STAGE 1)

UNS = 0 SO.FT. (STAGE 2)
C = 22.85 SO.FT. (STAGE 2)
F = 0.22 SO.FT. (STAGE 2)

UNS = 0.95 SO.FT. (STAGE 1)
C = 22.52 SO.FT. (STAGE 1)
F = 0.27 SO.FT. (STAGE 1)

UNS = 0 SO.FT. (STAGE 2)
C = 24.3 SO.FT. (STAGE 2)
F = 0.01 SO.FT. (STAGE 2)

UNS = 0.7 SO.FT. (STAGE 1)
C = 22.06 SO.FT. (STAGE 1)
F = 0.06 SO.FT. (STAGE 1)

UNS = 0.2 SO.FT. (STAGE 2)
C = 21.36 SO.FT. (STAGE 2)
F = 0 SO.FT. (STAGE 2)

UNS = 0.79 SO.FT. (STAGE 1)
C = 21.23 SO.FT. (STAGE 1)
F = 0.1 SO.FT. (STAGE 1)

ORIGINAL SURVEY NO.	SURVEYED PLOTTED TEMPLATE AREAS CHECKED	BY	DATE

FINAL SURVEY NO.	SURVEYED PLOTTED TEMPLATE AREAS CHECKED	BY	DATE

4600.016-041

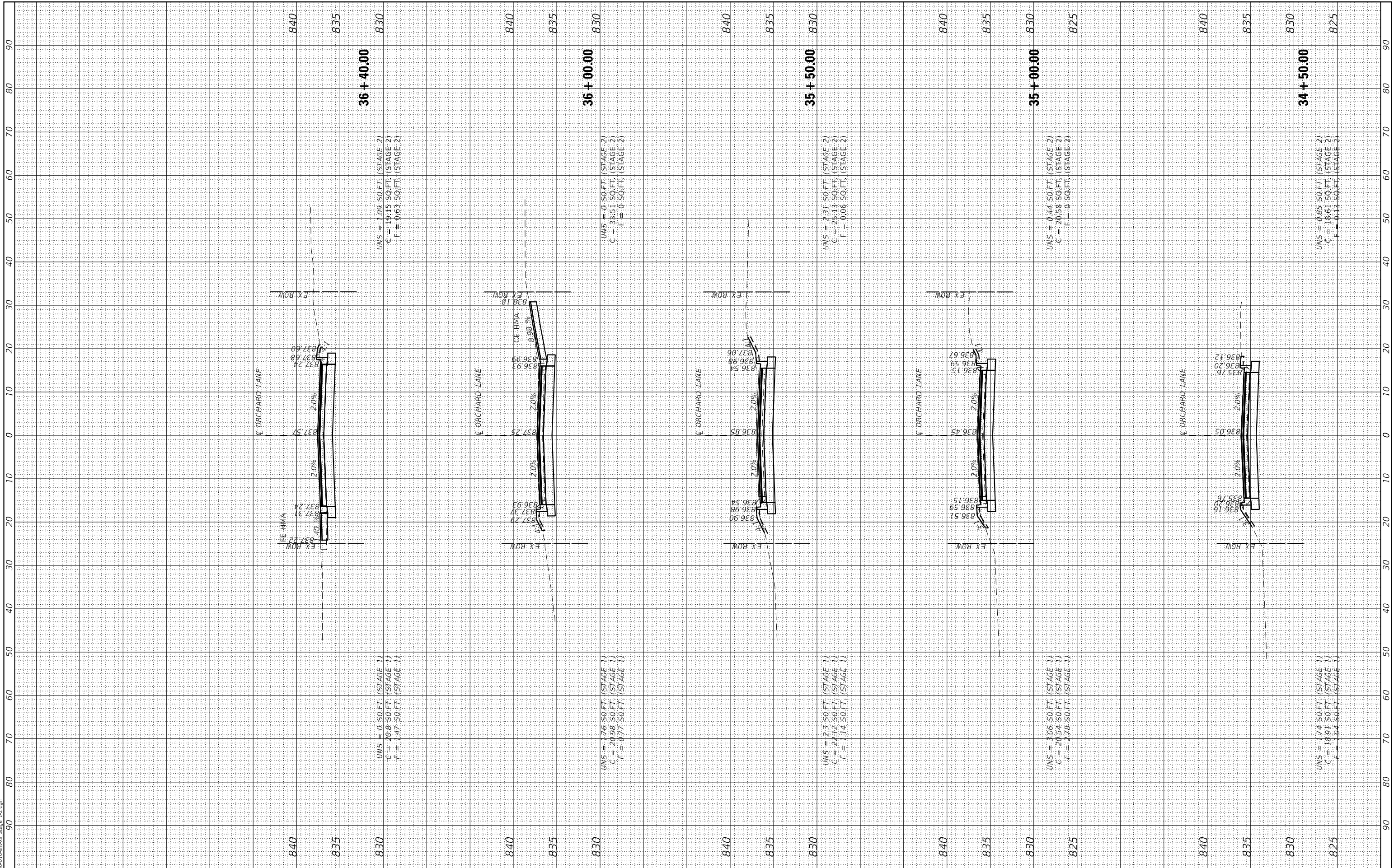
USER NAME = pswlatek	DESIGNED - MIV	REVISED -
PLOT SCALE = 1:20	DRAWN - PJS	REVISED -
PLOT DATE = 2/12/2019	CHECKED - KLB	REVISED -
	DATE - 2/13/2019	REVISED -

**STATE OF ILLINOIS
DEPARTMENT OF TRANSPORTATION**

**CROSS SECTIONS
ORCHARD LANE**

SCALE: H: 1"=10'
SHEET 11 OF 30 SHEETS
V: 1"=5'
STA. 34+50.00 TO STA. 36+40.00

F.A.U. RTE. 1048	SECTION 15-00078-00-PV	COUNTY LAKE	TOTAL SHEETS 228	SHEET NO. 203
MUN. RTE. 1061	CONTRACT NO. 61F65			
ILLINOIS FED. AID PROJECT				



ORIGINAL SURVEY NO.	SURVEYED PLOTTED AREAS CHECKED	BY	DATE
NOTE BOOK	TEMPLATE AREAS CHECKED		

FINAL SURVEY NO.	SURVEYED PLOTTED AREAS CHECKED	BY	DATE
NOTE BOOK	TEMPLATE AREAS CHECKED		

4600.016-041

USER NAME = pswlatek	DESIGNED - MJV	REVISED -
PLOT SCALE = 1:20	DRAWN - PJS	REVISED -
PLOT DATE = 2/12/2019	CHECKED - KLB	REVISED -
	DATE - 2/13/2019	REVISED -

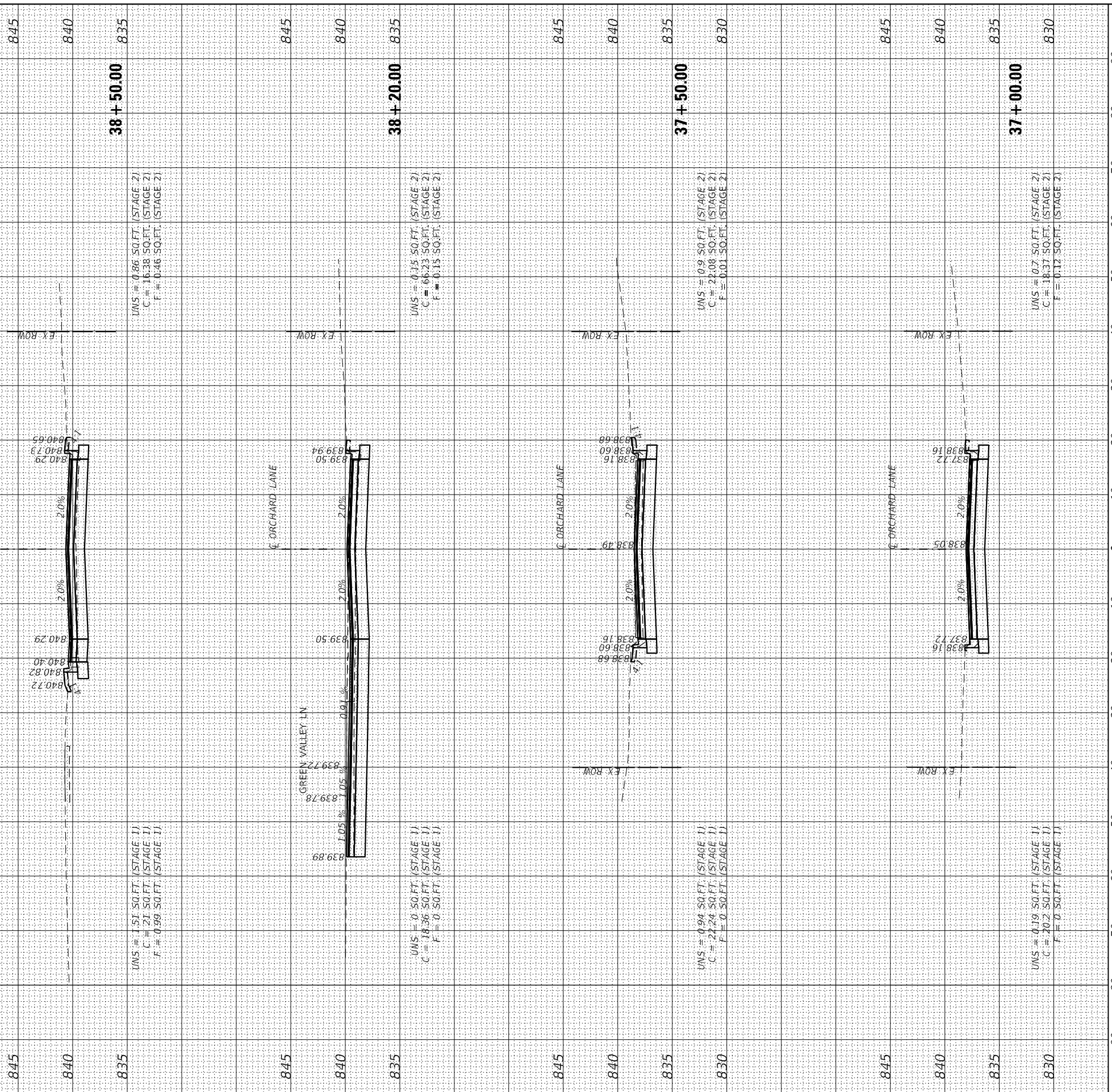
**STATE OF ILLINOIS
DEPARTMENT OF TRANSPORTATION**

**CROSS SECTIONS
ORCHARD LANE**

SCALE: H: 1"=10'
V: 1"=5'

SHEET 12 OF 30 SHEETS
STA. 37+00.00 TO STA. 38+50.00

F.A.U. RTE. 1048	SECTION 15-00078-00-PV	COUNTY LAKE	TOTAL SHEETS 228	SHEET NO. 204
MUN. RTE. 1061		CONTRACT NO. 61F65		
ILLINOIS FED. AID PROJECT				



UNS = 0.86 SQ.FT. (STAGE 2)
C = 16.38 SQ.FT. (STAGE 2)
F = 0.46 SQ.FT. (STAGE 2)

UNS = 0.15 SQ.FT. (STAGE 2)
C = 66.23 SQ.FT. (STAGE 2)
F = 0.15 SQ.FT. (STAGE 2)

UNS = 0.9 SQ.FT. (STAGE 2)
C = 22.08 SQ.FT. (STAGE 2)
F = 0.01 SQ.FT. (STAGE 2)

UNS = 0.7 SQ.FT. (STAGE 2)
C = 18.37 SQ.FT. (STAGE 2)
F = 0.12 SQ.FT. (STAGE 2)

UNS = 1.51 SQ.FT. (STAGE 1)
C = 21 SQ.FT. (STAGE 1)
F = 0.99 SQ.FT. (STAGE 1)

UNS = 0 SQ.FT. (STAGE 1)
C = 18.36 SQ.FT. (STAGE 1)
F = 0 SQ.FT. (STAGE 1)

UNS = 0.94 SQ.FT. (STAGE 1)
C = 22.24 SQ.FT. (STAGE 1)
F = 0 SQ.FT. (STAGE 1)

UNS = 0.19 SQ.FT. (STAGE 1)
C = 20.2 SQ.FT. (STAGE 1)
F = 0 SQ.FT. (STAGE 1)

ORIGINAL SURVEY NO.	SURVEYED BY	DATE
NOTE BOOK	PLOTTED	
AREAS CHECKED	TEMPLATE	
	AREAS CHECKED	

FINAL SURVEY NO.	SURVEYED BY	DATE
NOTE BOOK	PLOTTED	
AREAS CHECKED	TEMPLATE	
	AREAS CHECKED	

4600.016-041

USER NAME = pswlatak	DESIGNED - MIV	REVISED -
PLOT SCALE = 1:20	DRAWN - PJS	REVISED -
PLOT DATE = 2/12/2019	CHECKED - KLB	REVISED -
	DATE - 2/13/2019	REVISED -

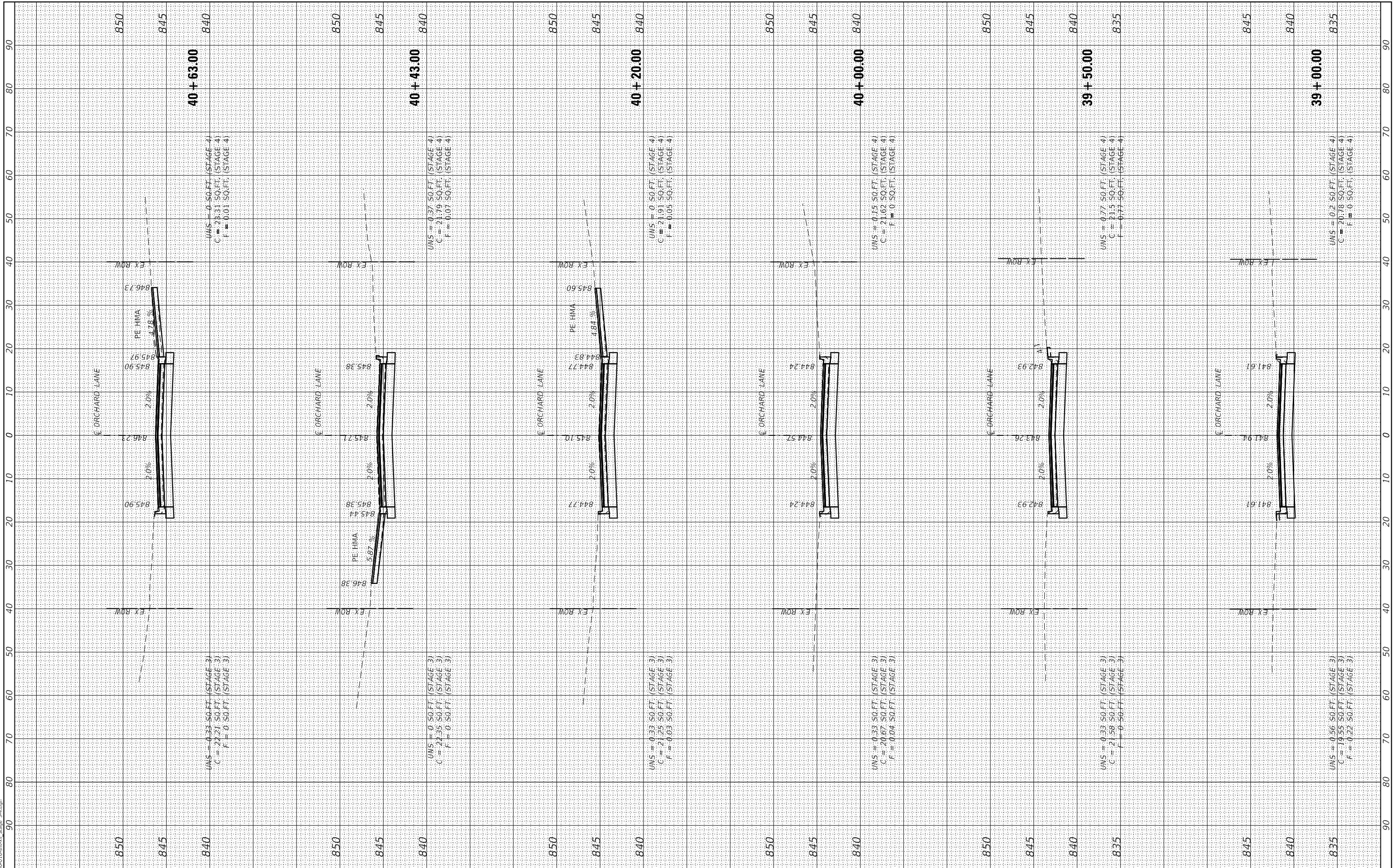
**STATE OF ILLINOIS
DEPARTMENT OF TRANSPORTATION**

**CROSS SECTIONS
ORCHARD LANE**

SCALE: H: 1"=10'
V: 1"=5'

SHEET 13 OF 30 SHEETS
STA. 39+00.00 TO STA. 40+63.00

F.A.U. RTE. 1048	SECTION 15-00078-00-PV	COUNTY LAKE	TOTAL SHEETS 228	SHEET NO. 205
MUN. RTE. 1061	CONTRACT NO. 61F65			
ILLINOIS FED. AID PROJECT				



ORIGINAL SURVEY	SURVEYED	BY	DATE
NOTE BOOK	PLOTTED		
NO.	TEMPLATE		
	AREAS		
	CHECKED		

FINAL SURVEY	SURVEYED	BY	DATE
NOTE BOOK	PLOTTED		
NO.	TEMPLATE		
	AREAS		
	CHECKED		

4600.016-041

USER NAME =	pswlatek
DESIGNED -	MJV
DRAWN -	PJS
CHECKED -	KLB
DATE -	2/13/2019

REVISED -	
REVISED -	
REVISED -	
REVISED -	

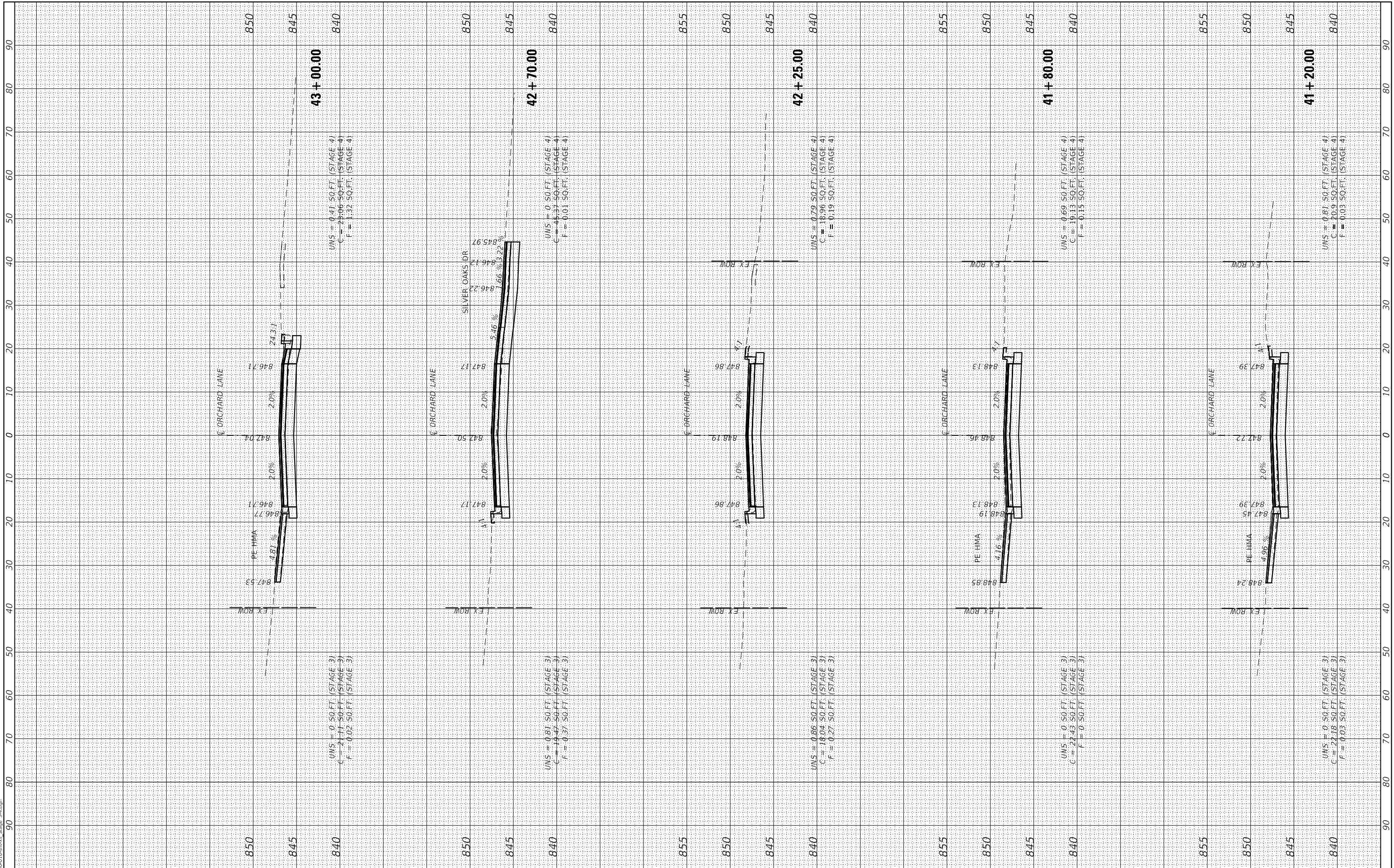
**STATE OF ILLINOIS
DEPARTMENT OF TRANSPORTATION**

**CROSS SECTIONS
ORCHARD LANE**

SCALE: H: 1"=10'
V: 1"=5'

SHEET 14 OF 30 SHEETS
STA. 41+20.00 TO STA. 43+00.00

F.A.U. RTE.	SECTION	COUNTY	TOTAL SHEETS	SHEET NO.
1048	15-00078-00-PV	LAKE	228	206
MUN. RTE.		CONTRACT NO.	61F65	
1061	ILLINOIS	FED. AID PROJECT		



43 + 00.00

UN5 = 0.41 50.FT. (STAGE 4)
C = 23.06 50.FT. (STAGE 4)
F = 1:32 50.FT. (STAGE 4)

42 + 70.00

UN5 = 0.50.FT. (STAGE 4)
C = 45.37 50.FT. (STAGE 4)
F = 0.01 50.FT. (STAGE 4)

42 + 25.00

UN5 = 0.79 50.FT. (STAGE 4)
C = 18.96 50.FT. (STAGE 4)
F = 0.19 50.FT. (STAGE 4)

41 + 80.00

UN5 = 0.69 50.FT. (STAGE 4)
C = 19.13 50.FT. (STAGE 4)
F = 0.15 50.FT. (STAGE 4)

41 + 20.00

UN5 = 0.87 50.FT. (STAGE 4)
C = 20.9 50.FT. (STAGE 4)
F = 0.03 50.FT. (STAGE 4)

ORIGINAL SURVEY	SURVEYED	BY	DATE
NOTE BOOK	PLOTTED		
NO.	TEMPLATE		
	AREAS		
	CHECKED		

FINAL SURVEY	SURVEYED	BY	DATE
NOTE BOOK	PLOTTED		
NO.	TEMPLATE		
	AREAS		
	CHECKED		

4600.016-041

USER NAME = pswlatek	DESIGNED - MIV	REVISED -
PLOT SCALE = 1:20	DRAWN - PJS	REVISED -
PLOT DATE = 2/12/2019	CHECKED - KLB	REVISED -
	DATE - 2/13/2019	REVISED -

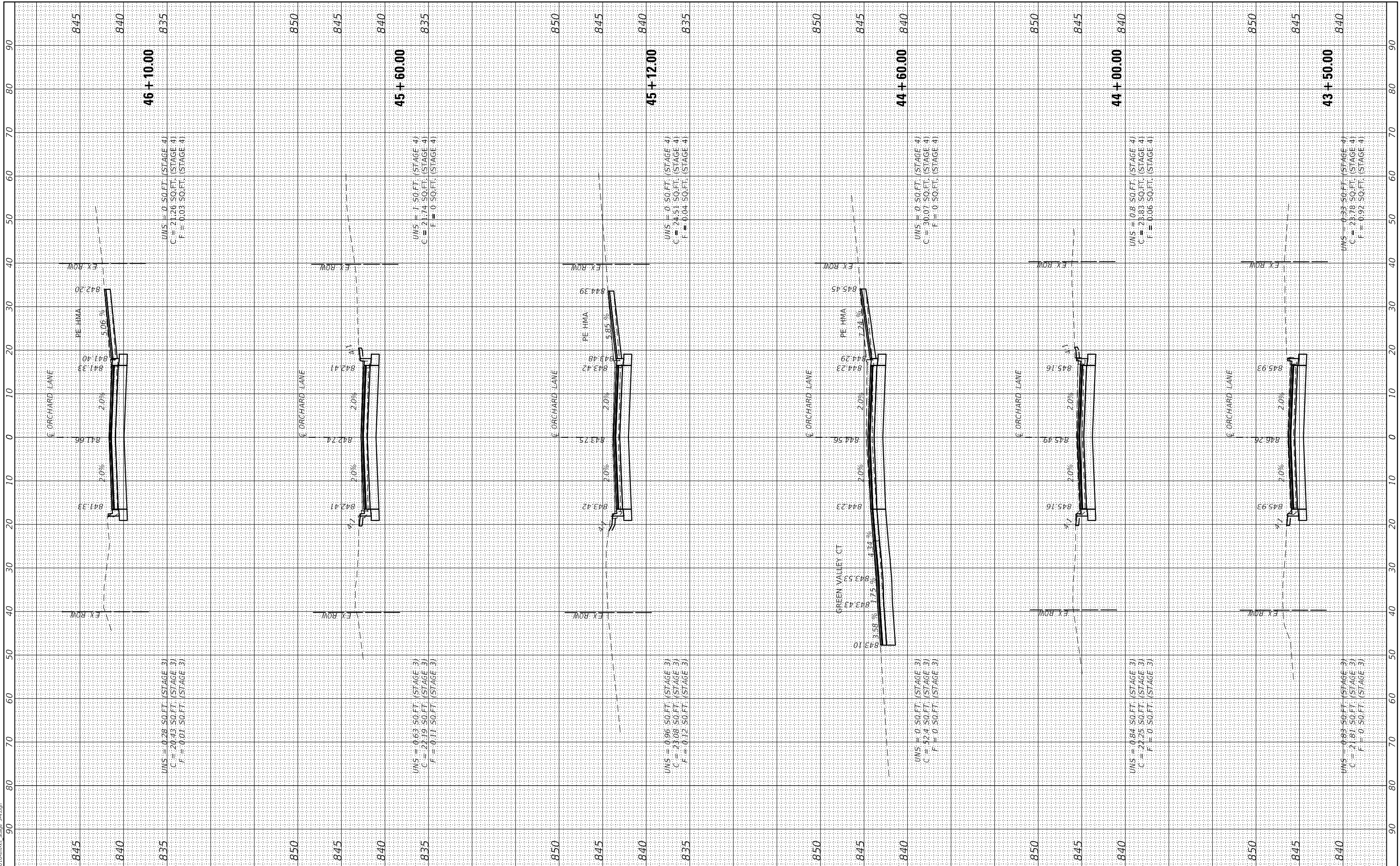
**STATE OF ILLINOIS
DEPARTMENT OF TRANSPORTATION**

**CROSS SECTIONS
ORCHARD LANE**

SCALE: H: 1"=10'
V: 1"=5'

SHEET 15 OF 30 SHEETS
STA. 43+50.00 TO STA. 46+10.00

F.A.U. RTE.	SECTION	COUNTY	TOTAL SHEETS	SHEET NO.
1048	15-00078-00-PV	LAKE	228	207
MUN. RTE.		CONTRACT NO.	61F65	
1061		ILLINOIS FED. AID PROJECT		



ORIGINAL SURVEY NO.	SURVEYED PLOTTED AREAS CHECKED	BY	DATE
NOTE BOOK	TEMPLATE AREAS CHECKED		

FINAL SURVEY NO.	SURVEYED PLOTTED AREAS CHECKED	BY	DATE
NOTE BOOK	TEMPLATE AREAS CHECKED		

4600.016-041

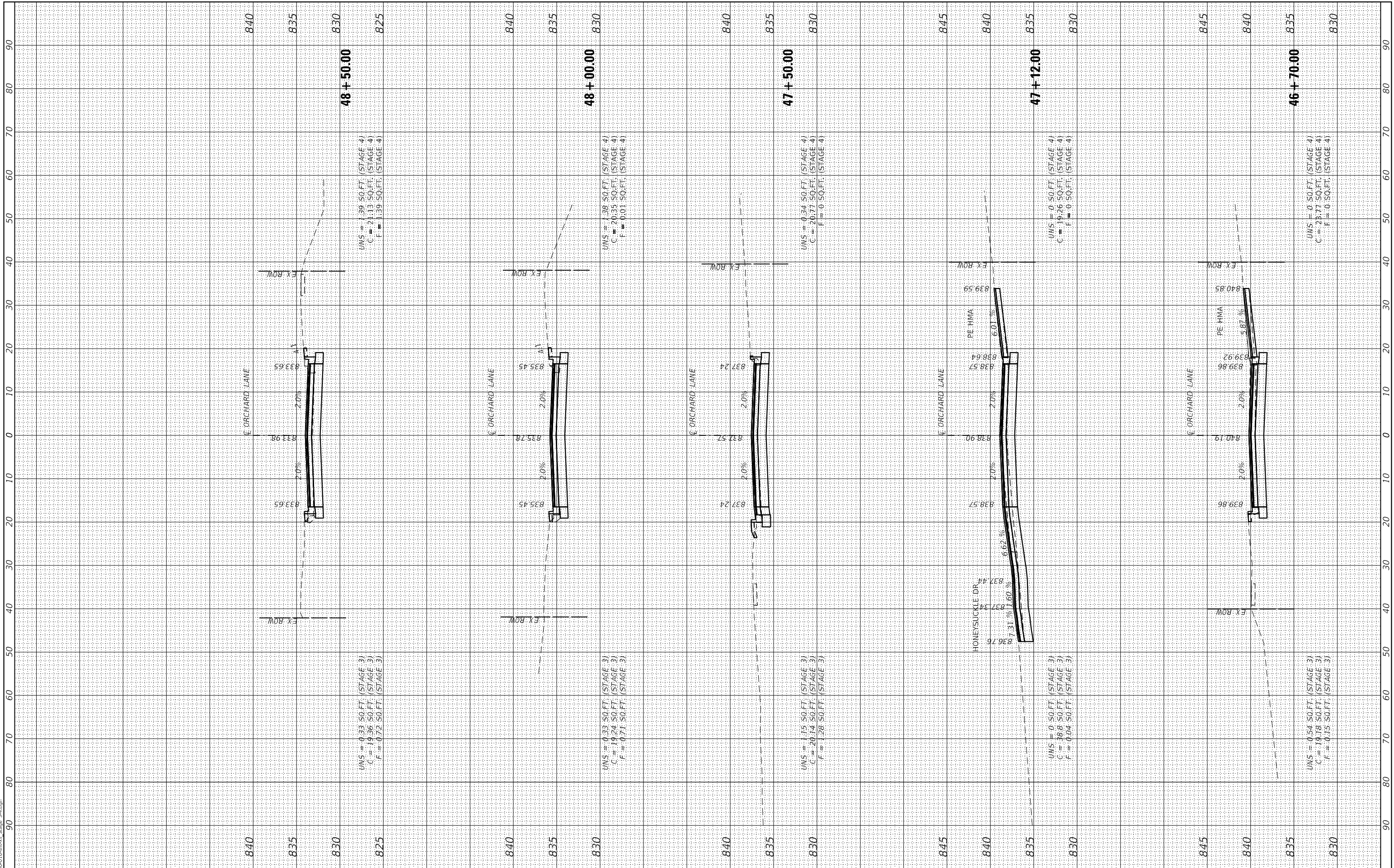
USER NAME = pswlatek	DESIGNED - MIV	REVISED -
PLOT SCALE = 1:20	DRAWN - PJS	REVISED -
PLOT DATE = 2/12/2019	CHECKED - KLB	REVISED -
	DATE - 2/13/2019	REVISED -

**STATE OF ILLINOIS
DEPARTMENT OF TRANSPORTATION**

SCALE: H: 1"=10'
V: 1"=5'

**CROSS SECTIONS
ORCHARD LANE**

F.A.U. RTE. 1048	SECTION 15-00078-00-PV	COUNTY LAKE	TOTAL SHEETS 228	SHEET NO. 208
MUN. RTE. 1061	CONTRACT NO. 61F65		ILLINOIS FED. AID PROJECT	



ORIGINAL SURVEY	SURVEYED	BY	DATE
NOTE BOOK	PLOTTED		
NO.	TEMPLATE		
	AREAS		
	CHECKED		

FINAL SURVEY	SURVEYED	BY	DATE
NOTE BOOK	PLOTTED		
NO.	TEMPLATE		
	AREAS		
	CHECKED		

46000.016-041

USER NAME = pswlatak	DESIGNED - MIV	REVISED -
PLOT SCALE = 1:20	DRAWN - PJS	REVISED -
PLOT DATE = 2/12/2019	CHECKED - KLB	REVISED -
	DATE - 2/13/2019	REVISED -

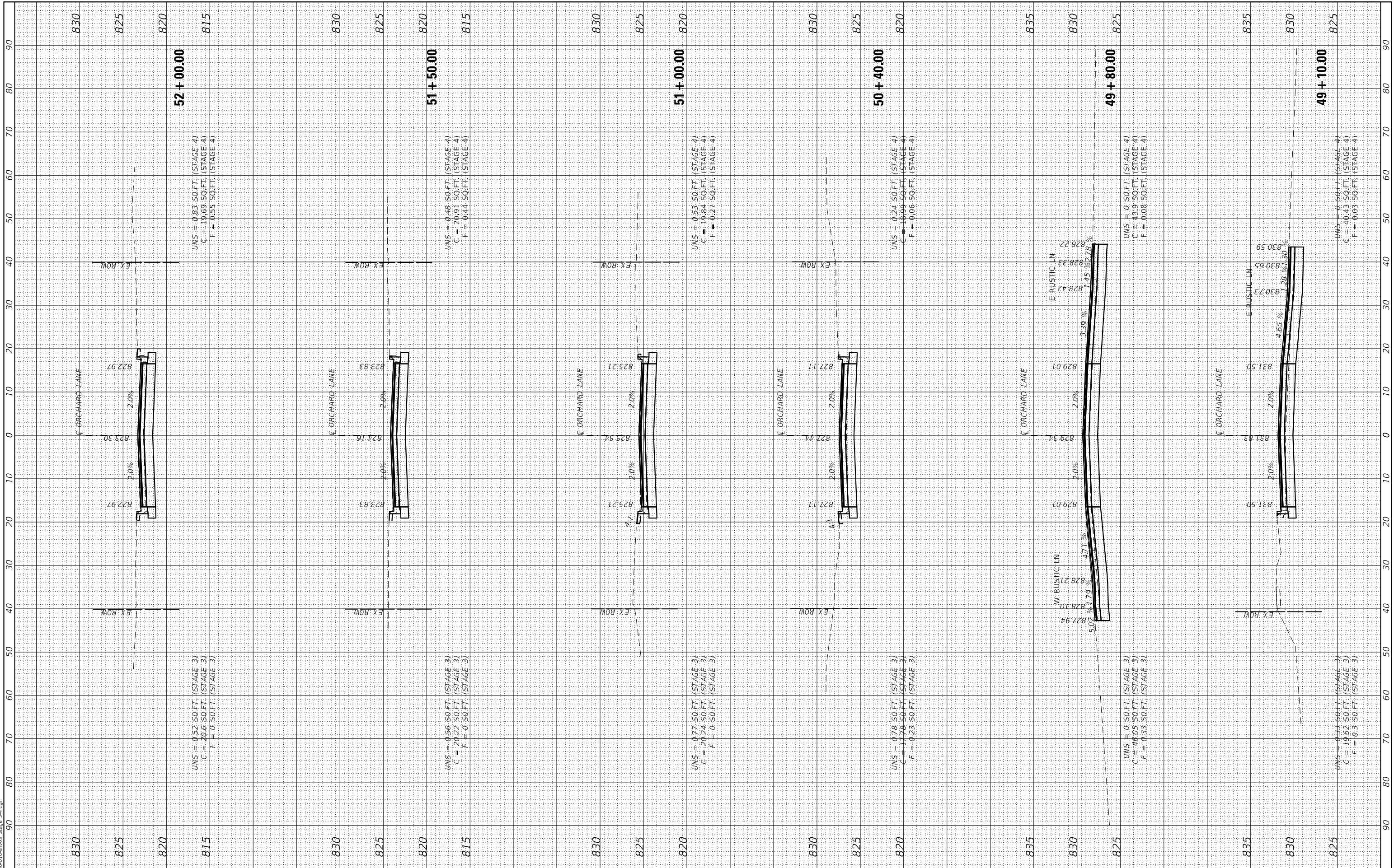
**STATE OF ILLINOIS
DEPARTMENT OF TRANSPORTATION**

**CROSS SECTIONS
ORCHARD LANE**

SCALE: H: 1"=10'
V: 1"=5'

SHEET 17 OF 30 SHEETS
STA. 49+10.00 TO STA. 52+00.00

F.A.U. RTE.	SECTION	COUNTY	TOTAL SHEETS	SHEET NO.
1048	15-00078-00-PV	LAKE	228	209
MUN. RTE.	CONTRACT NO.		61F65	
1061	ILLINOIS	FED. AID PROJECT		



ORIGINAL SURVEY NO.	DATE
SURVEY PLOTTED	
NOTE BOOK	
AREAS CHECKED	

FINAL SURVEY NO.	DATE
SURVEY PLOTTED	
NOTE BOOK	
AREAS CHECKED	

4600.016-041

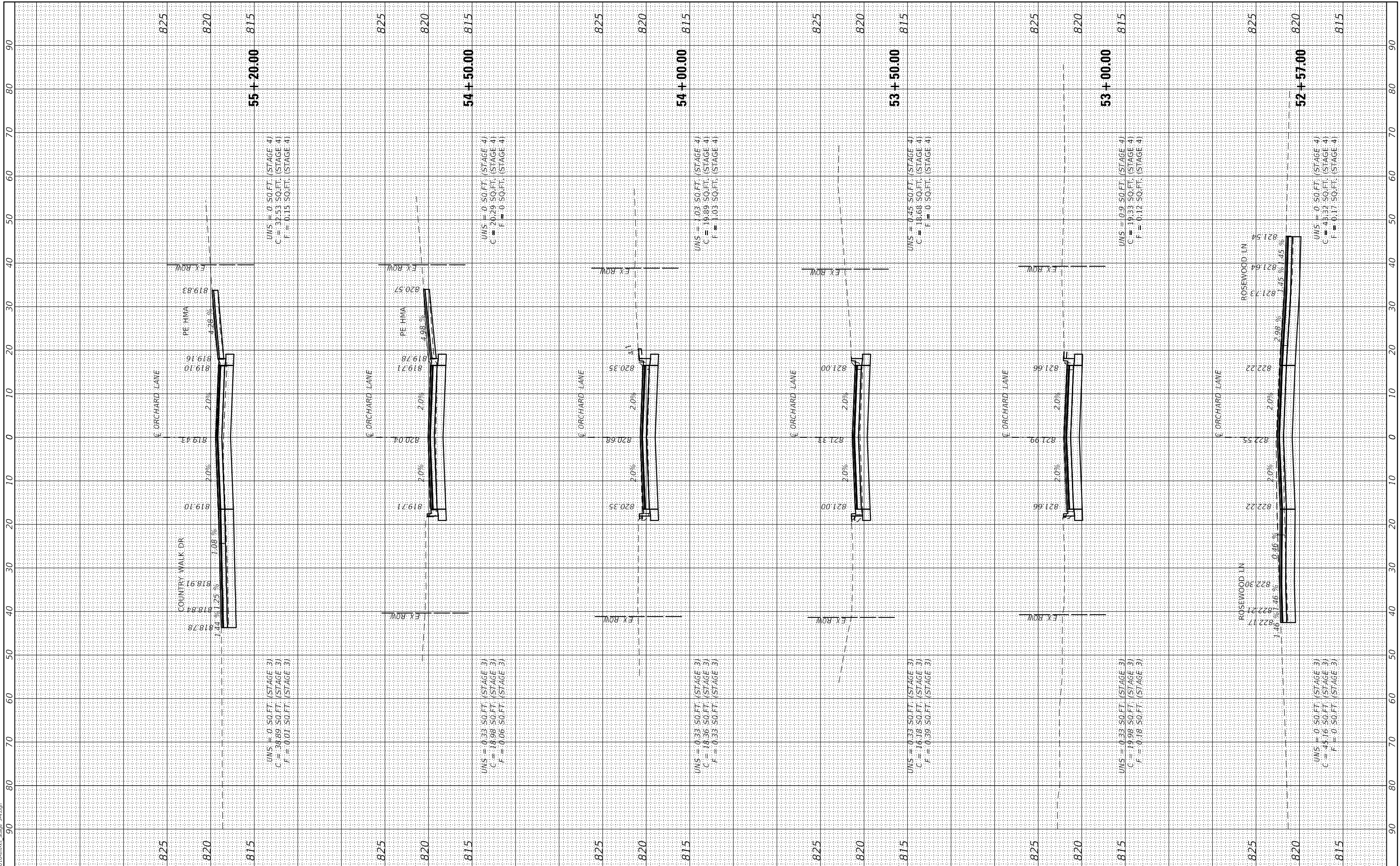
USER NAME = pswlatek	DESIGNED - MIV	REVISED -
PLOT SCALE = 1:20	DRAWN - PJS	REVISED -
PLOT DATE = 2/12/2019	CHECKED - KLB	REVISED -
	DATE - 2/13/2019	REVISED -

**STATE OF ILLINOIS
DEPARTMENT OF TRANSPORTATION**

SCALE: H: 1"=10'
V: 1"=5'

**CROSS SECTIONS
ORCHARD LANE**

F.A.U. RTE. 1048	SECTION 15-00078-00-PV	COUNTY LAKE	TOTAL SHEETS 228	SHEET NO. 210
MUN. RTE. 1061	CONTRACT NO. 61F65		ILLINOIS FED. AID PROJECT	



ORIGINAL SURVEY	SURVEYED	BY	DATE
NOTE BOOK	PLOTTED		
NO.	TEMPLATE		
	AREAS CHECKED		
	AREAS CHECKED		

FINAL SURVEY	SURVEYED	BY	DATE
NOTE BOOK	PLOTTED		
NO.	TEMPLATE		
	AREAS CHECKED		
	AREAS CHECKED		

4600.016-041

USER NAME = pswlatek	DESIGNED - MIV	REVISED -
PLOT SCALE = 1:20	DRAWN - PJS	REVISED -
PLOT DATE = 2/12/2019	CHECKED - KLB	REVISED -
	DATE - 2/13/2019	REVISED -

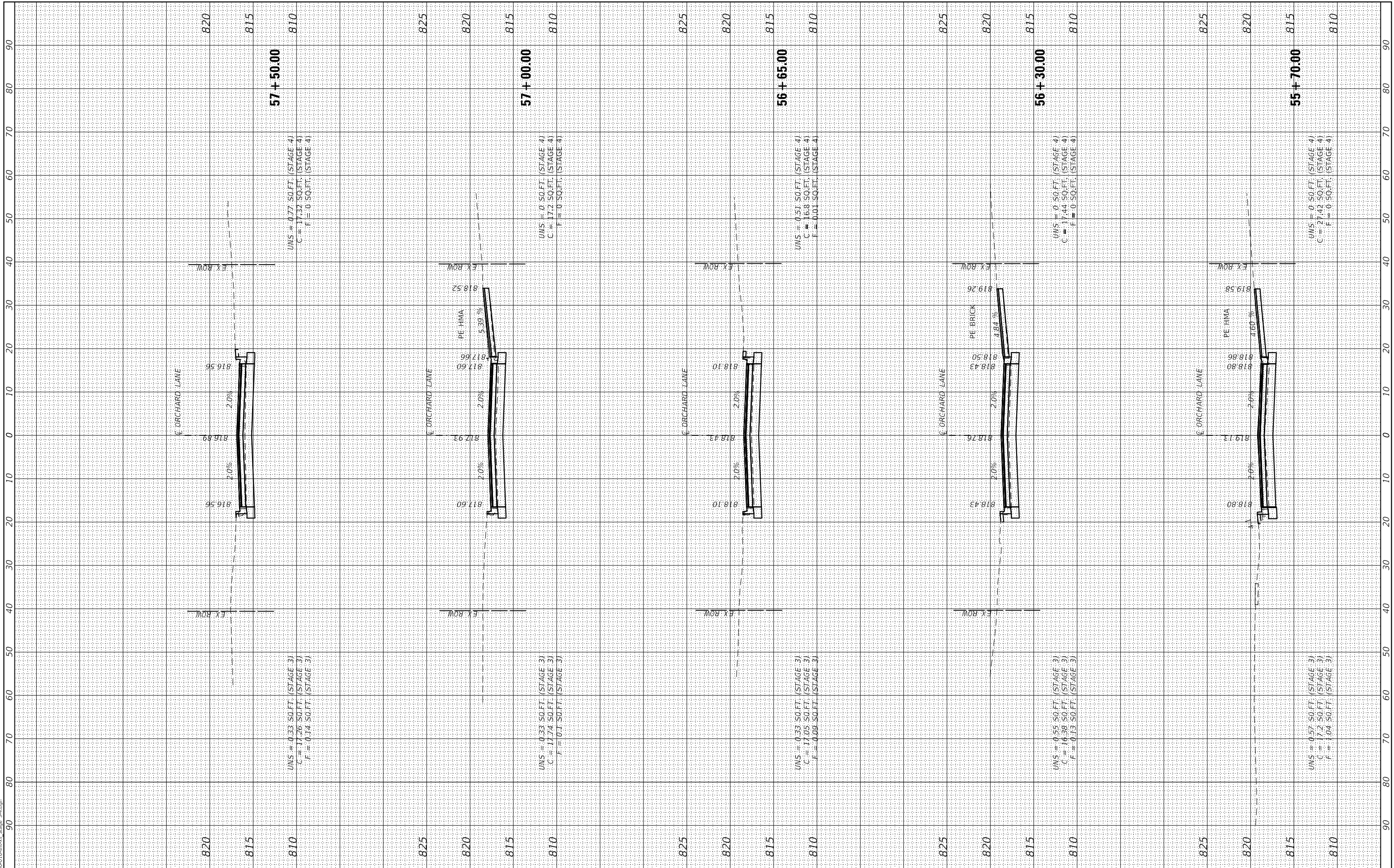
**STATE OF ILLINOIS
DEPARTMENT OF TRANSPORTATION**

**CROSS SECTIONS
ORCHARD LANE**

SCALE: H: 1"=10'
V: 1"=5'

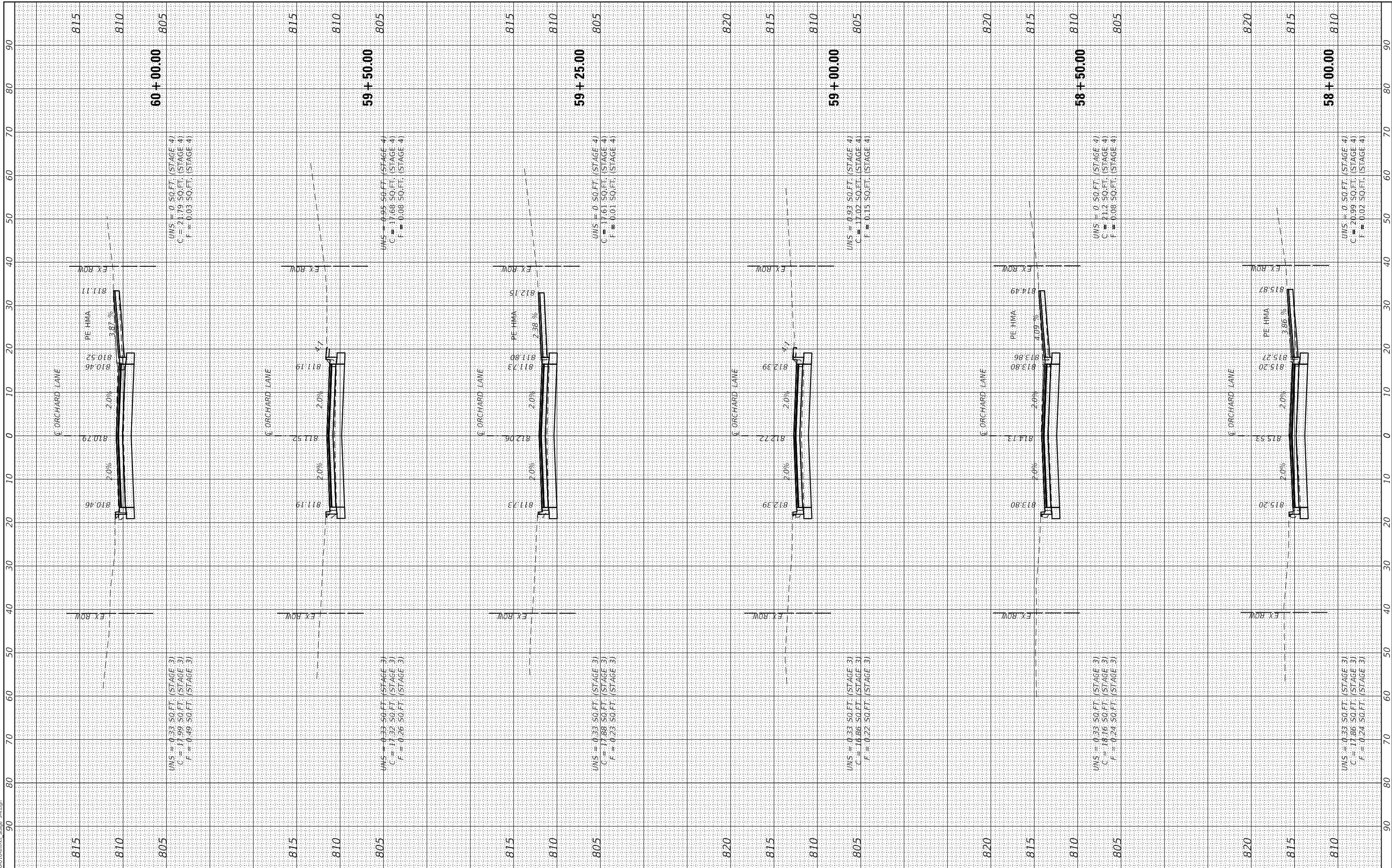
SHEET 19 OF 30 SHEETS
STA. 55+70.00 TO STA. 57+50.00

F.A.U. RTE.	SECTION	COUNTY	TOTAL SHEETS	SHEET NO.
1048	15-00078-00-PV	LAKE	228	211
MUN. RTE.	CONTRACT NO. 61F65			
1061	ILLINOIS	FED. AID PROJECT		



ORIGINAL SURVEY	SURVEYED	BY	DATE
NOTE BOOK	PLOTTED		
NO.	TEMPLATE		
	AREAS CHECKED		

FINAL SURVEY	SURVEYED	BY	DATE
NOTE BOOK	PLOTTED		
NO.	TEMPLATE		
	AREAS CHECKED		



4600.016-041

USER NAME = pswlatek	DESIGNED - MIV	REVISED -
PLOT SCALE = 1:20	DRAWN - PJS	REVISED -
PLOT DATE = 2/12/2019	CHECKED - KLB	REVISED -
	DATE - 2/13/2019	REVISED -

**STATE OF ILLINOIS
DEPARTMENT OF TRANSPORTATION**

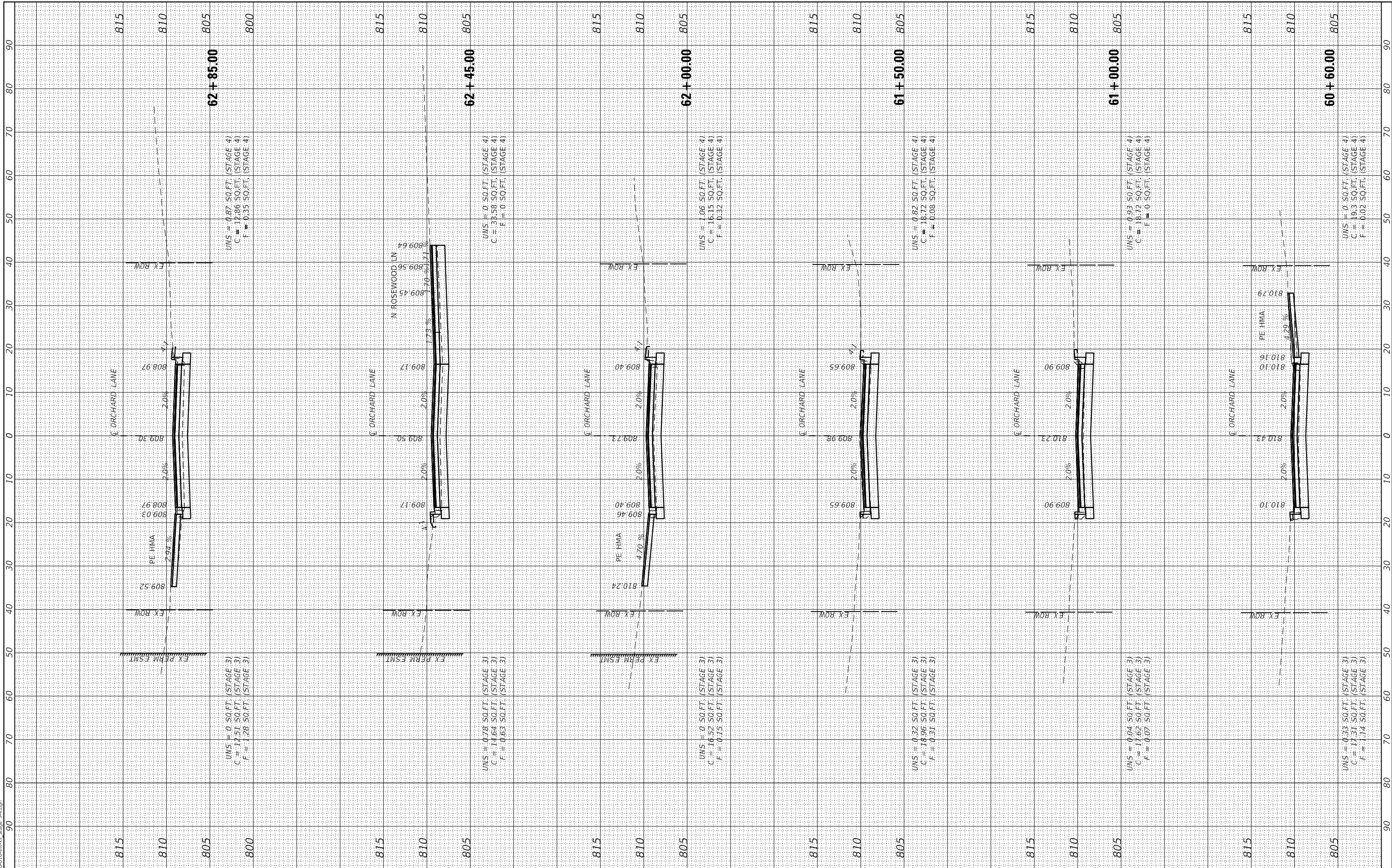
SCALE: H: 1"=10'
V: 1"=5'

**CROSS SECTIONS
ORCHARD LANE**

F.A.U. RTE.	SECTION	COUNTY	TOTAL SHEETS	SHEET NO.
1048	15-00078-00-PV	LAKE	228	212
MUN. RTE.		CONTRACT NO.	61F65	
1061		ILLINOIS FED. AID PROJECT		

ORIGINAL SURVEY	SURVEYED	BY	DATE
NOTE BOOK	PLOTTED		
NO.	TEMPLATE		
	AREAS		
	CHECKED		

FINAL SURVEY	SURVEYED	BY	DATE
NOTE BOOK	PLOTTED		
NO.	TEMPLATE		
	AREAS		
	CHECKED		



4600.016-041

USER NAME = pswlatak	DESIGNED - MIV	REVISED -
PLOT SCALE = 1:20	DRAWN - PJS	REVISED -
PLOT DATE = 2/12/2019	CHECKED - KLB	REVISED -
	DATE - 2/13/2019	REVISED -

**STATE OF ILLINOIS
DEPARTMENT OF TRANSPORTATION**

**CROSS SECTIONS
ORCHARD LANE**

SCALE: H: 1"=10'
V: 1"=5'

SHEET 21 OF 30 SHEETS
STA. 60+60.00 TO STA. 62+85.00

F.A.U. RTE.	SECTION	COUNTY	TOTAL SHEETS	SHEET NO.
1048	15-00078-00-PV	LAKE	228	213
MUN. RTE.		CONTRACT NO.	61F65	
1061		ILLINOIS FED. AID PROJECT		

ORIGINAL SURVEY	SURVEYED	BY	DATE
NOTE BOOK	PLOTTED		
NO.	TEMPLATE		
	AREAS		
	CHECKED		

FINAL SURVEY	SURVEYED	BY	DATE
NOTE BOOK	PLOTTED		
NO.	TEMPLATE		
	AREAS		
	CHECKED		

4600.016-041

USER NAME = pswlatek	DESIGNED - MIV	REVISED -
	DRAWN - PJS	REVISED -
PLOT SCALE = 1:20	CHECKED - KLB	REVISED -
PLOT DATE = 2/12/2019	DATE - 2/13/2019	REVISED -

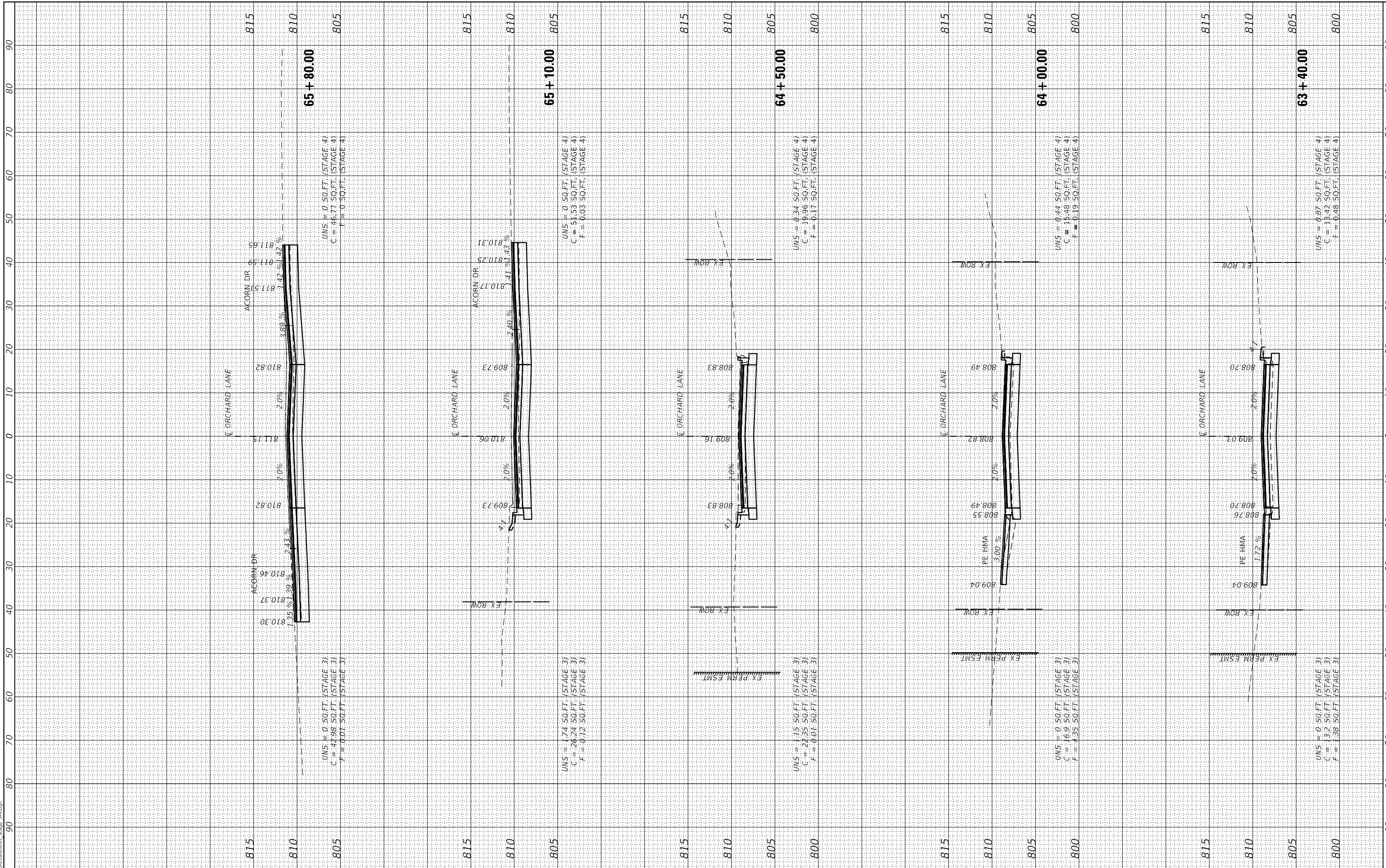
**STATE OF ILLINOIS
DEPARTMENT OF TRANSPORTATION**

**CROSS SECTIONS
ORCHARD LANE**

SCALE: H: 1"=10'
V: 1"=5'

SHEET 22 OF 30 SHEETS
STA. 63+40.00 TO STA. 65+80.00

F.A.U. RTE.	SECTION	COUNTY	TOTAL SHEETS	SHEET NO.
1048	15-00078-00-PV	LAKE	228	214
MUN. RTE.		CONTRACT NO.	61F65	
1061		ILLINOIS FED. AID PROJECT		



ORIGINAL SURVEY NO.	DATE
SURVEYED PLOTTED	
NOTE BOOK	
AREAS CHECKED	

FINAL SURVEY NO.	DATE
SURVEYED PLOTTED	
NOTE BOOK	
AREAS CHECKED	

4600.016-041

USER NAME = pswlatek	DESIGNED - MIV	REVISED -
PLOT SCALE = 1:20	DRAWN - PJS	REVISED -
PLOT DATE = 2/12/2019	CHECKED - KLB	REVISED -
	DATE - 2/13/2019	REVISED -

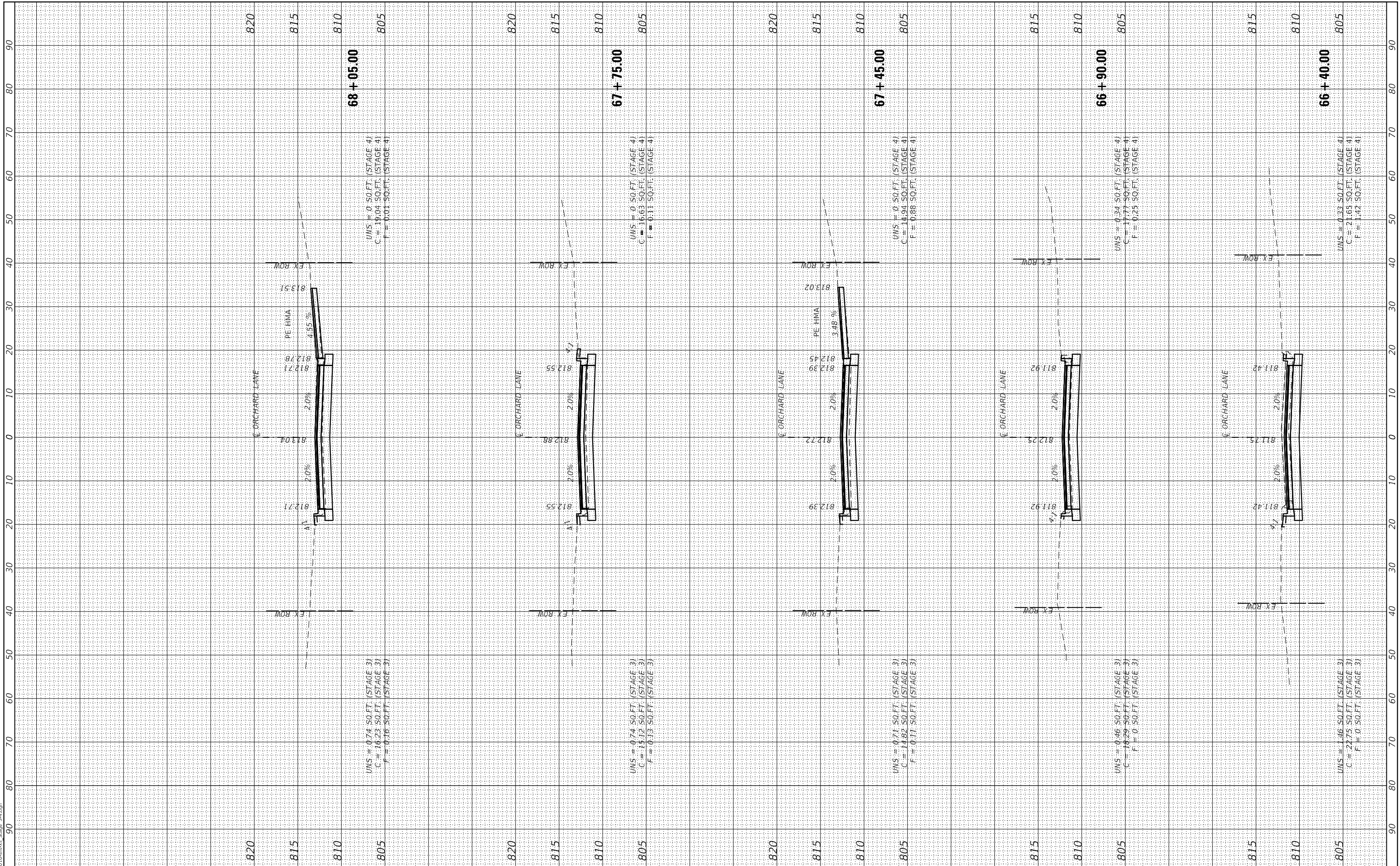
**STATE OF ILLINOIS
DEPARTMENT OF TRANSPORTATION**

**CROSS SECTIONS
ORCHARD LANE**

SCALE: H: 1"=10'
V: 1"=5'

SHEET 23 OF 30 SHEETS
STA. 66+40.00 TO STA. 68+05.00

F.A.U. RTE. 1048	SECTION 15-00078-00-PV	COUNTY LAKE	TOTAL SHEETS 228	SHEET NO. 215
MUN. RTE. 1061	CONTRACT NO. 61F65			
ILLINOIS FED. AID PROJECT				



ORIGINAL SURVEY NO.	DATE
SURVEYED PLOTTED	
NOTE BOOK	
AREAS CHECKED	

FINAL SURVEY NO.	DATE
SURVEYED PLOTTED	
NOTE BOOK	
AREAS CHECKED	

46000.016-041

USER NAME = pswlatek	DESIGNED - MIV
PLOT SCALE = 1:20	DRAWN - PJS
PLOT DATE = 2/12/2019	CHECKED - KLB
	DATE - 2/13/2019

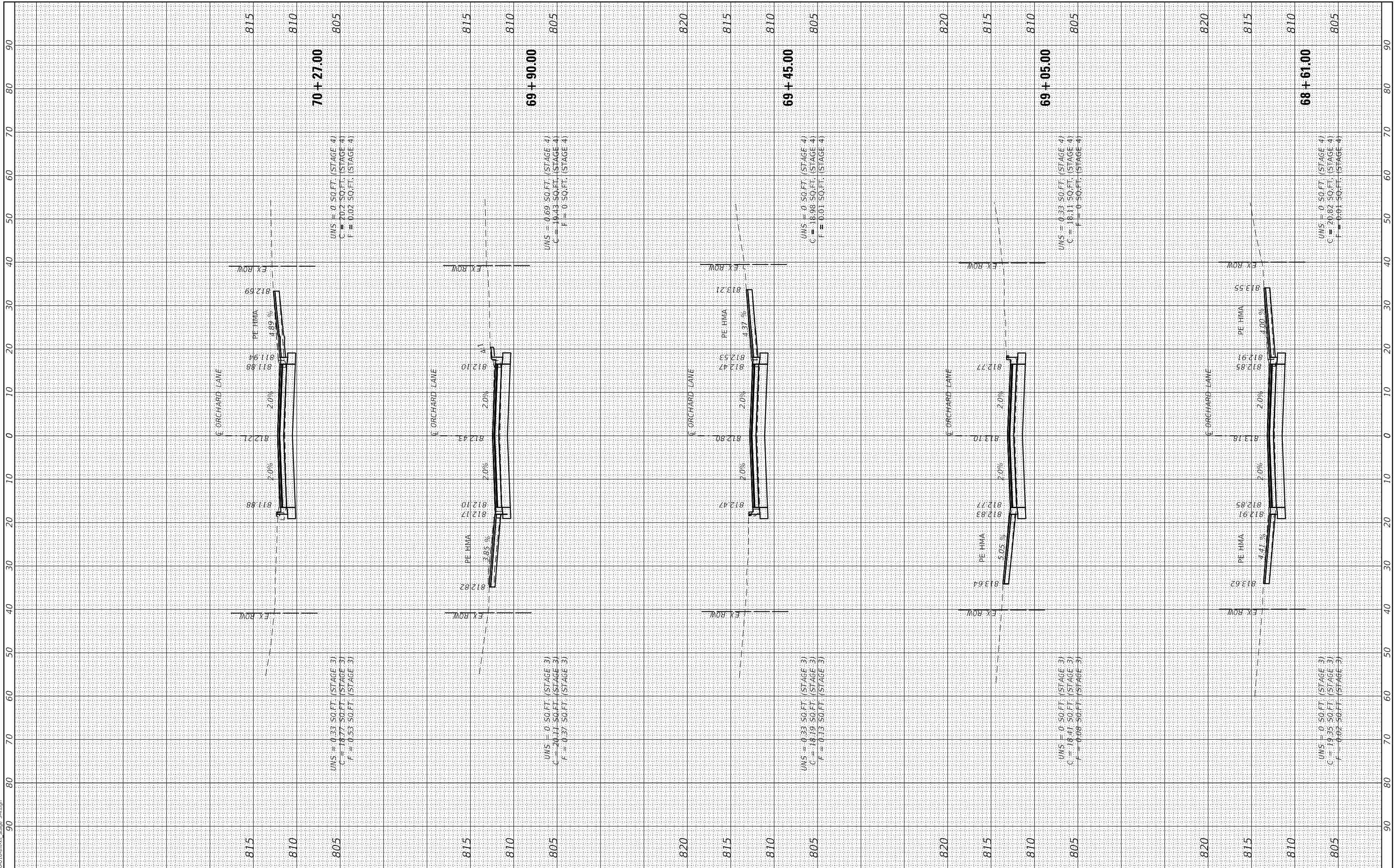
REVISED -
REVISED -
REVISED -
REVISED -

**STATE OF ILLINOIS
DEPARTMENT OF TRANSPORTATION**

SCALE: H: 1"=10'
V: 1"=5'

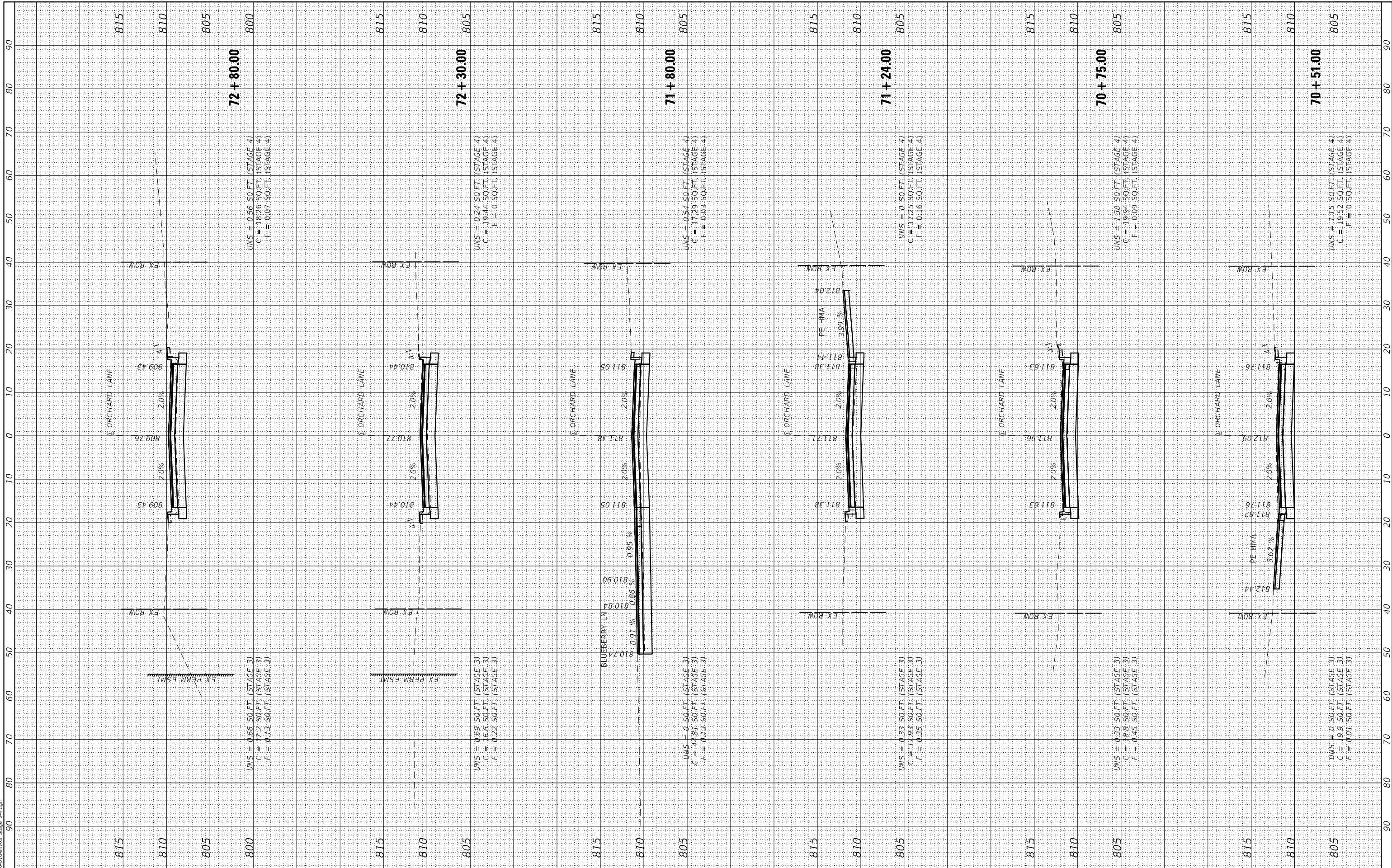
**CROSS SECTIONS
ORCHARD LANE**

F.A.U. RTE. 1048	SECTION 15-00078-00-PV	COUNTY LAKE	TOTAL SHEETS 228	SHEET NO. 216
MUN. RTE. 1061	CONTRACT NO. 61F65		ILLINOIS FED. AID PROJECT	



ORIGINAL SURVEY	SURVEYED	BY	DATE
NOTE BOOK	PLOTTED		
NO.	TEMPLATE		
	AREAS		
	CHECKED		

FINAL SURVEY	SURVEYED	BY	DATE
NOTE BOOK	PLOTTED		
NO.	TEMPLATE		
	AREAS		
	CHECKED		



4600.016-041

USER NAME	= pswlatak
DESIGNED	- MIV
DRAWN	- PJS
CHECKED	- KLB
DATE	- 2/13/2019

REVISED	-
REVISED	-
REVISED	-
REVISED	-

**STATE OF ILLINOIS
DEPARTMENT OF TRANSPORTATION**

SCALE: H: 1"=10'	SHEET 25 OF 30 SHEETS	STA. 70+51.00 TO STA. 72+80.00
V: 1"=5'		

**CROSS SECTIONS
ORCHARD LANE**

F.A.U. RTE.	SECTION	COUNTY	TOTAL SHEETS	SHEET NO.
1048	15-00078-00-PV	LAKE	228	217
MUN. RTE.	CONTRACT NO. 61F65			
1061	ILLINOIS	FED. AID PROJECT		

ORIGINAL SURVEY NO.	SURVEYED PLOTTED TEMPLATE AREAS CHECKED	BY	DATE

FINAL SURVEY NO.	SURVEYED PLOTTED TEMPLATE AREAS CHECKED	BY	DATE

4600.016-041

USER NAME = pswlatek	DESIGNED - MIV	REVISED -
PLOT SCALE = 1:20	DRAWN - PJS	REVISED -
PLOT DATE = 2/13/2019	CHECKED - KLB	REVISED -
	DATE - 2/13/2019	REVISED -

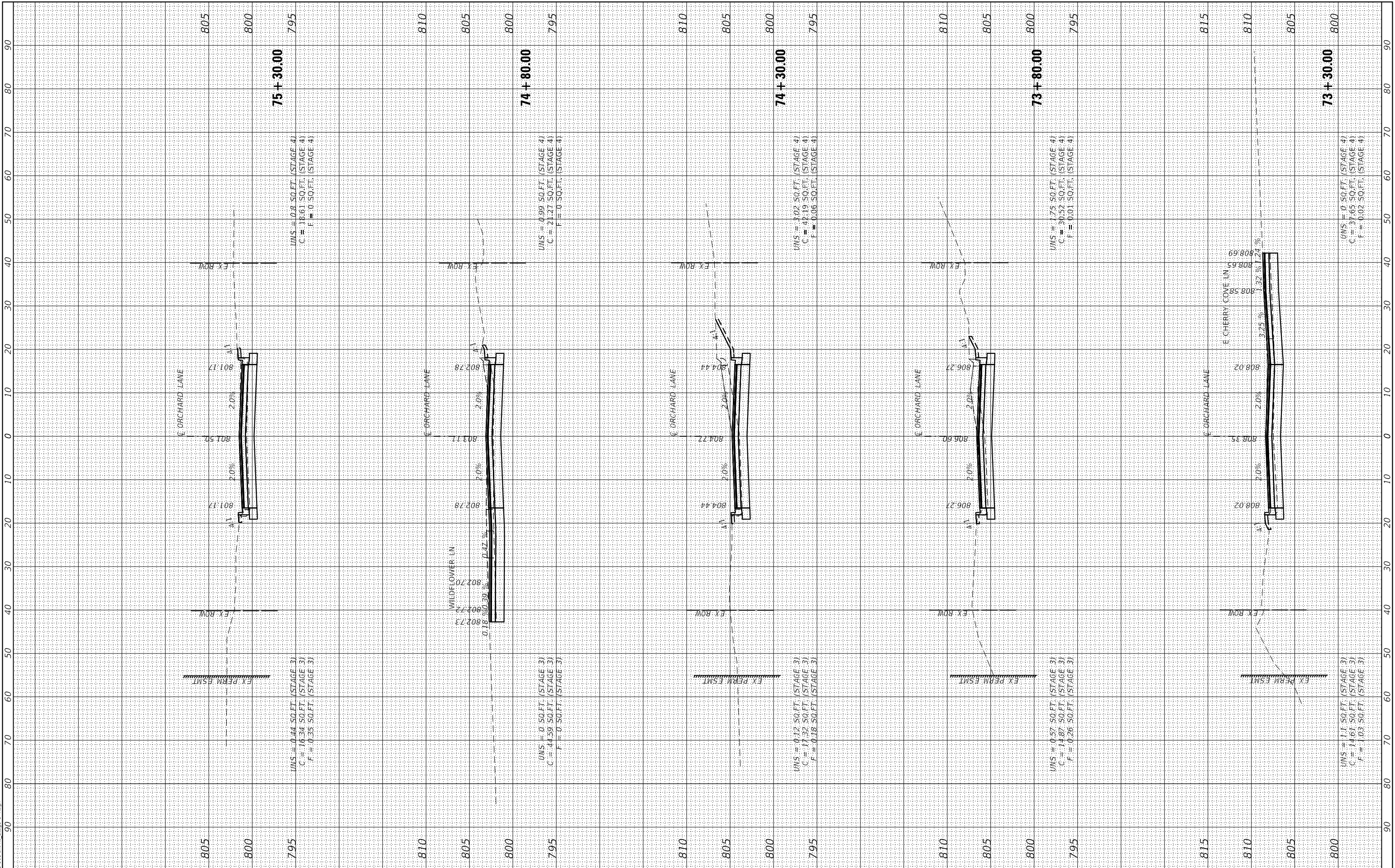
**STATE OF ILLINOIS
DEPARTMENT OF TRANSPORTATION**

SCALE: H: 1"=10'
V: 1"=5'

SHEET 26 OF 30 SHEETS
STA. 73+30.00 TO STA. 75+30.00

**CROSS SECTIONS
ORCHARD LANE**

F.A.U. RTE. 1048	SECTION 15-00078-00-PV	COUNTY LAKE	TOTAL SHEETS 228	SHEET NO. 218
MUN. RTE. 1061	CONTRACT NO. 61F65		ILLINOIS FED. AID PROJECT	



UNS = 0.8 SQ.FT. (STAGE 4)
C = 18.61 SQ.FT. (STAGE 4)
F = 0 SQ.FT. (STAGE 4)

UNS = 0.99 SQ.FT. (STAGE 4)
C = 21.27 SQ.FT. (STAGE 4)
F = 0 SQ.FT. (STAGE 4)

UNS = 3.02 SQ.FT. (STAGE 4)
C = 42.19 SQ.FT. (STAGE 4)
F = 0.06 SQ.FT. (STAGE 4)

UNS = 1.75 SQ.FT. (STAGE 4)
C = 30.52 SQ.FT. (STAGE 4)
F = 0.01 SQ.FT. (STAGE 4)

UNS = 0 SQ.FT. (STAGE 4)
C = 37.65 SQ.FT. (STAGE 4)
F = 0.02 SQ.FT. (STAGE 4)

UNS = 0.44 SQ.FT. (STAGE 3)
C = 16.34 SQ.FT. (STAGE 3)
F = 0.35 SQ.FT. (STAGE 3)

UNS = 0 SQ.FT. (STAGE 3)
C = 44.59 SQ.FT. (STAGE 3)
F = 0 SQ.FT. (STAGE 3)

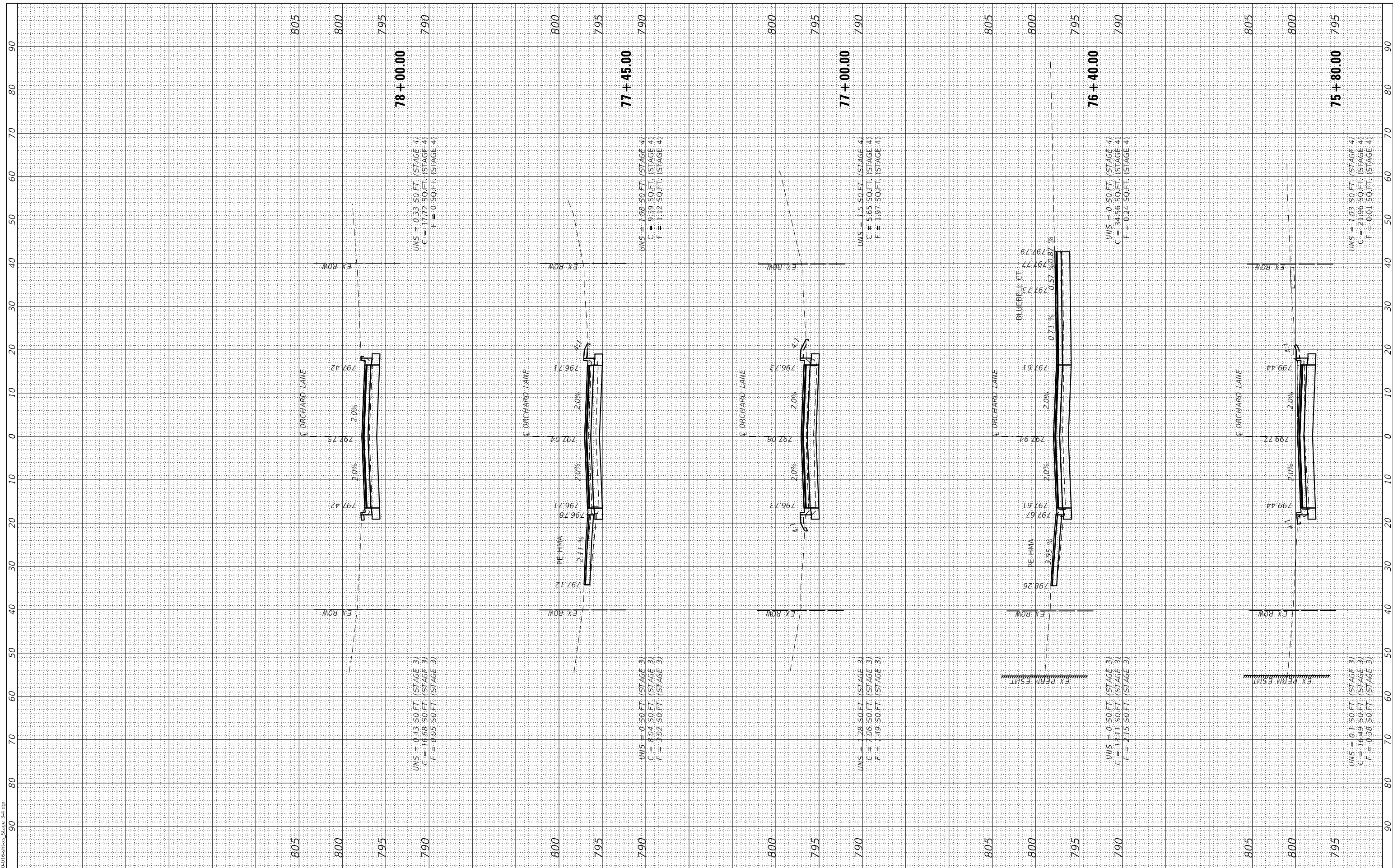
UNS = 0.12 SQ.FT. (STAGE 3)
C = 17.32 SQ.FT. (STAGE 3)
F = 0.18 SQ.FT. (STAGE 3)

UNS = 0.57 SQ.FT. (STAGE 3)
C = 14.87 SQ.FT. (STAGE 3)
F = 0.26 SQ.FT. (STAGE 3)

UNS = 1.1 SQ.FT. (STAGE 3)
C = 14.61 SQ.FT. (STAGE 3)
F = 1.03 SQ.FT. (STAGE 3)

ORIGINAL SURVEY	SURVEYED	BY	DATE
NOTE BOOK	PLOTTED		
NO.	TEMPLATE		
	AREAS		
	CHECKED		

FINAL SURVEY	SURVEYED	BY	DATE
NOTE BOOK	PLOTTED		
NO.	TEMPLATE		
	AREAS		
	CHECKED		



USER NAME = pswlatek	DESIGNED - MIV	REVISED -
PLOT SCALE = 1:20	DRAWN - PJS	REVISED -
PLOT DATE = 2/12/2019	CHECKED - KLB	REVISED -
	DATE - 2/13/2019	REVISED -

**STATE OF ILLINOIS
DEPARTMENT OF TRANSPORTATION**

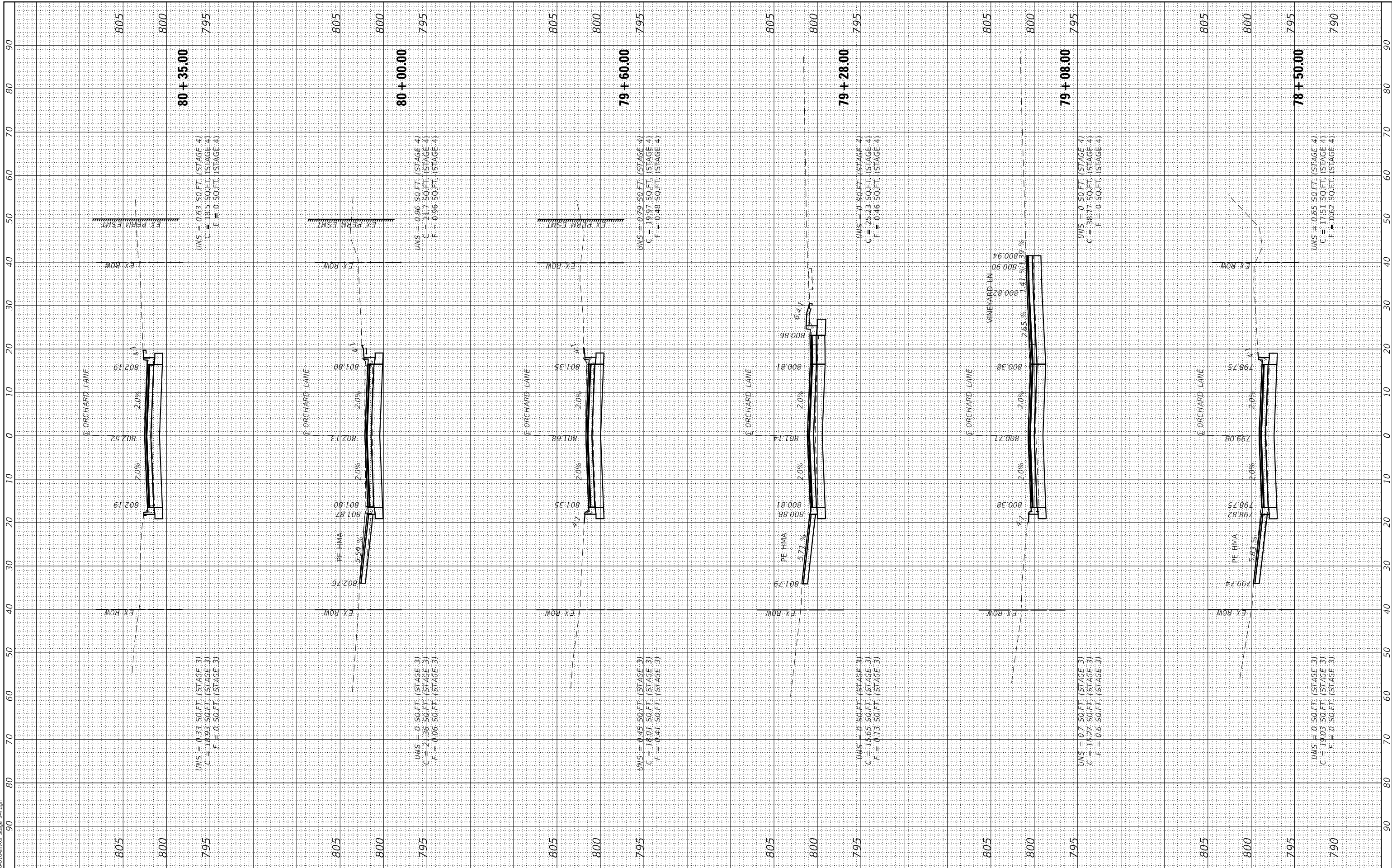
SCALE: H: 1"=10'		SHEET 27 OF 30 SHEETS		STA. 75+80.00 TO STA. 78+00.00	
V: 1"=5'					

**CROSS SECTIONS
ORCHARD LANE**

F.A.U. RTE. 1048	SECTION 15-00078-00-PV	COUNTY LAKE	TOTAL SHEETS 228	SHEET NO. 219
MUN. RTE. 1061	CONTRACT NO. 61F65			
		ILLINOIS	FED. AID PROJECT	

ORIGINAL SURVEY	SURVEYED	BY	DATE
NOTE BOOK	PLOTTED		
NO.	TEMPLATE		
	AREAS CHECKED		
	AREAS CHECKED		

FINAL SURVEY	SURVEYED	BY	DATE
NOTE BOOK	PLOTTED		
NO.	TEMPLATE		
	AREAS CHECKED		
	AREAS CHECKED		



4600.016-041

USER NAME = pswlatek	DESIGNED - MIV	REVISED -
PLOT SCALE = 1:20	DRAWN - PJS	REVISED -
PLOT DATE = 2/12/2019	CHECKED - KLB	REVISED -
	DATE - 2/13/2019	REVISED -

**STATE OF ILLINOIS
DEPARTMENT OF TRANSPORTATION**

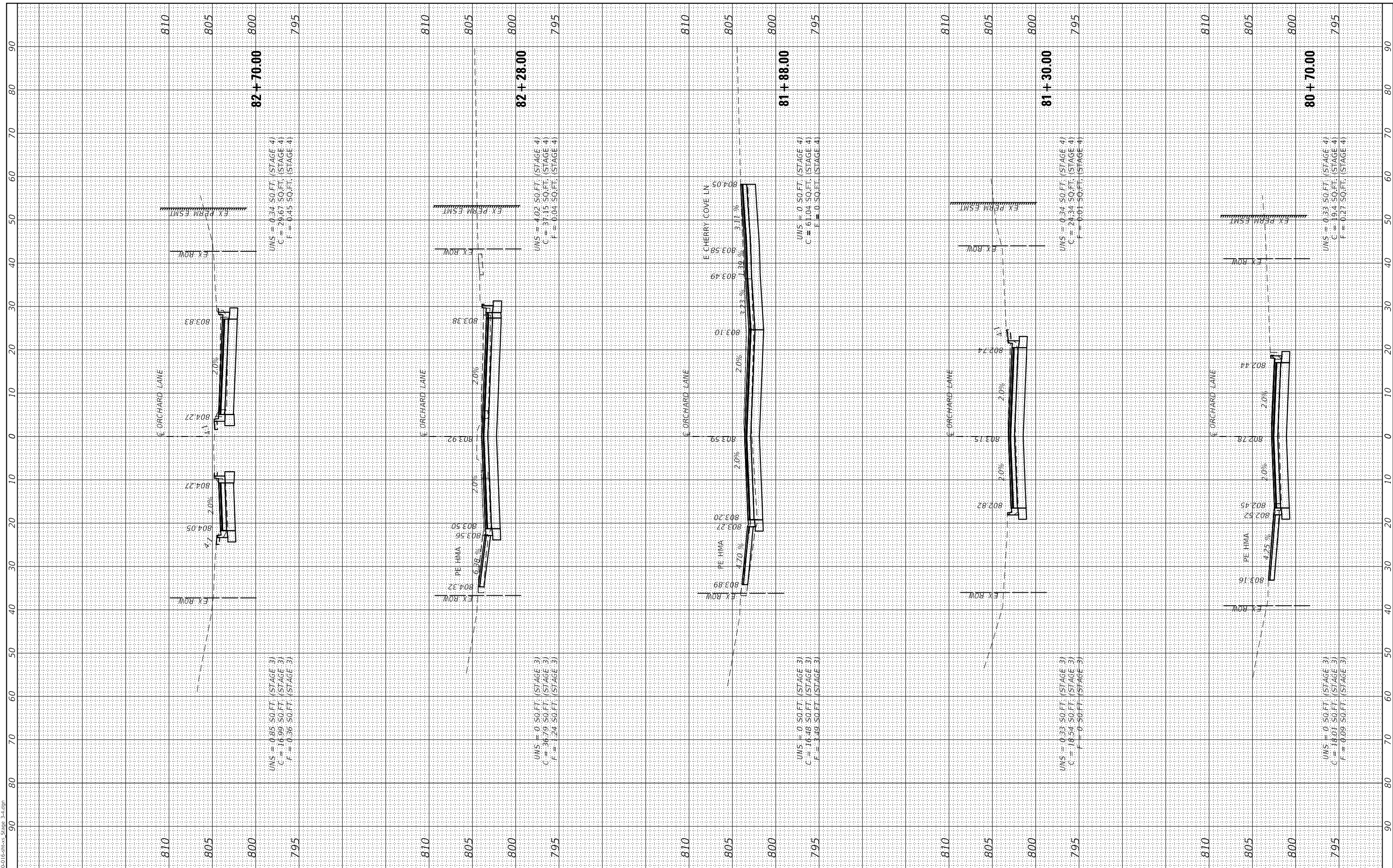
SCALE: H: 1"=10'
V: 1"=5'

**CROSS SECTIONS
ORCHARD LANE**

F.A.U. RTE.	SECTION	COUNTY	TOTAL SHEETS	SHEET NO.
1048	15-00078-00-PV	LAKE	228	220
MUN. RTE.		CONTRACT NO.	61F65	
1061		ILLINOIS FED. AID PROJECT		

ORIGINAL SURVEY	SURVEYED	BY	DATE
NOTE BOOK	PLOTTED		
NO.	TEMPLATE		
	AREAS		
	CHECKED		

FINAL SURVEY	SURVEYED	BY	DATE
NOTE BOOK	PLOTTED		
NO.	TEMPLATE		
	AREAS		
	CHECKED		



4600.016-041	USER NAME = pswlatak
	DESIGNED - MIV
	DRAWN - PJS
	CHECKED - KLB
	DATE - 2/13/2019

	REVISIONS
	REVISIONS
	REVISIONS
	REVISIONS

**STATE OF ILLINOIS
 DEPARTMENT OF TRANSPORTATION**

SCALE: H: 1"=10'	SHEET 29 OF 30 SHEETS	STA. 80+70.00 TO STA. 82+70.00
V: 1"=5'		

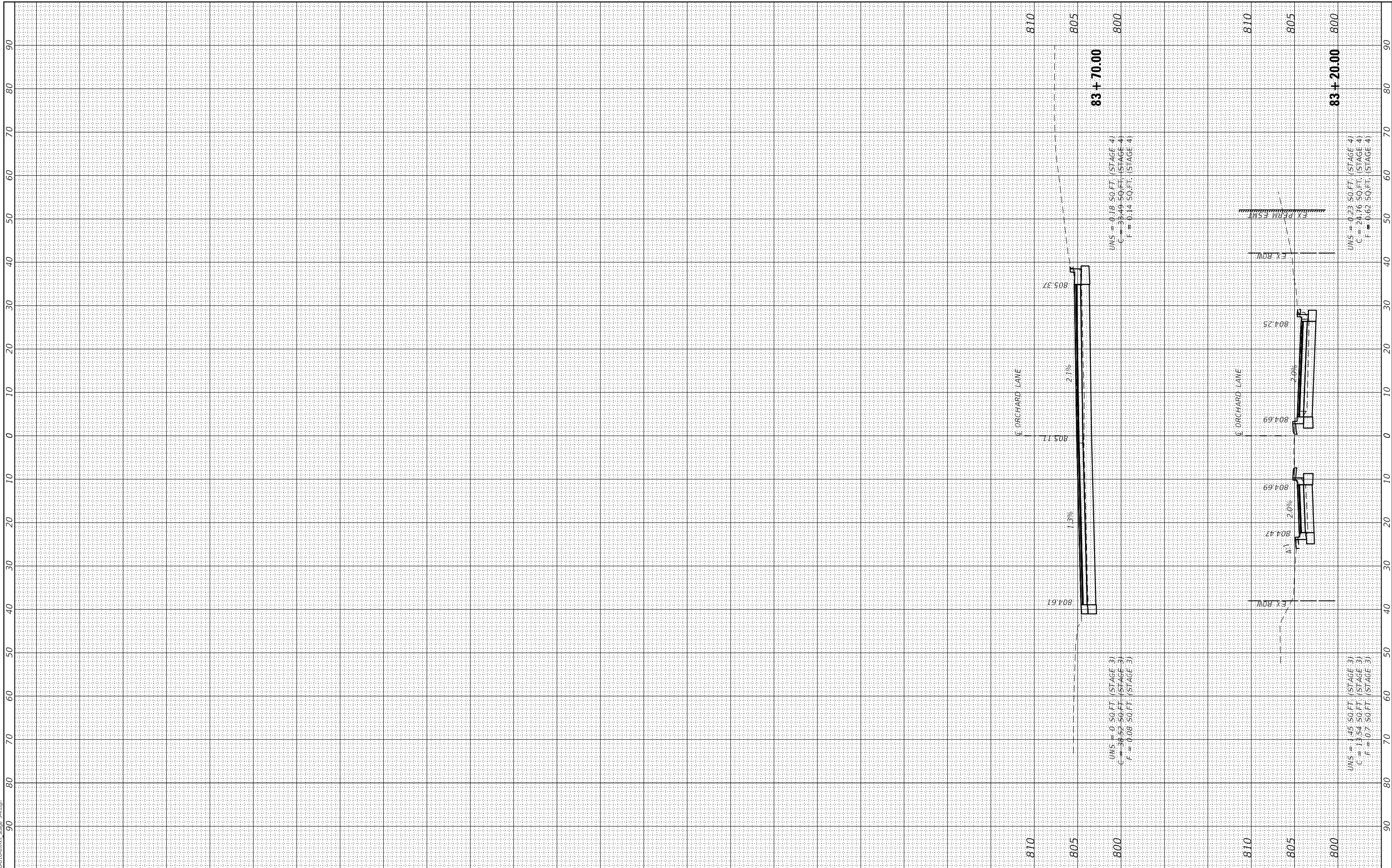
**CROSS SECTIONS
 ORCHARD LANE**

F.A.U. RTE. 1048	SECTION 15-00078-00-PV	COUNTY LAKE	TOTAL SHEETS 228	SHEET NO. 221
MUN. RTE. 1061		CONTRACT NO. 61F65		
	ILLINOIS	FED. AID PROJECT		

FINAL SURVEY NO.	SURVEYED PLOTTED	BY	DATE
NOTE BOOK	TEMPLATE		
AREAS CHECKED			

ORIGINAL SURVEY NO.	SURVEYED PLOTTED	BY	DATE
NOTE BOOK	TEMPLATE		
AREAS CHECKED			

GHA GEWALT HAMILTON ASSOCIATES, INC.
 MODEL: XS_SHEET_Temporary_model_name_18
 FILE NAME: 4600016-041.dgn



4600.016-041

USER NAME = pswlatek	DESIGNED - MIV	REVISED -
PLOT SCALE = 1:20	DRAWN - PJS	REVISED -
PLOT DATE = 2/12/2019	CHECKED - KLB	REVISED -
	DATE - 2/13/2019	REVISED -

**STATE OF ILLINOIS
 DEPARTMENT OF TRANSPORTATION**

**CROSS SECTIONS
 ORCHARD LANE**

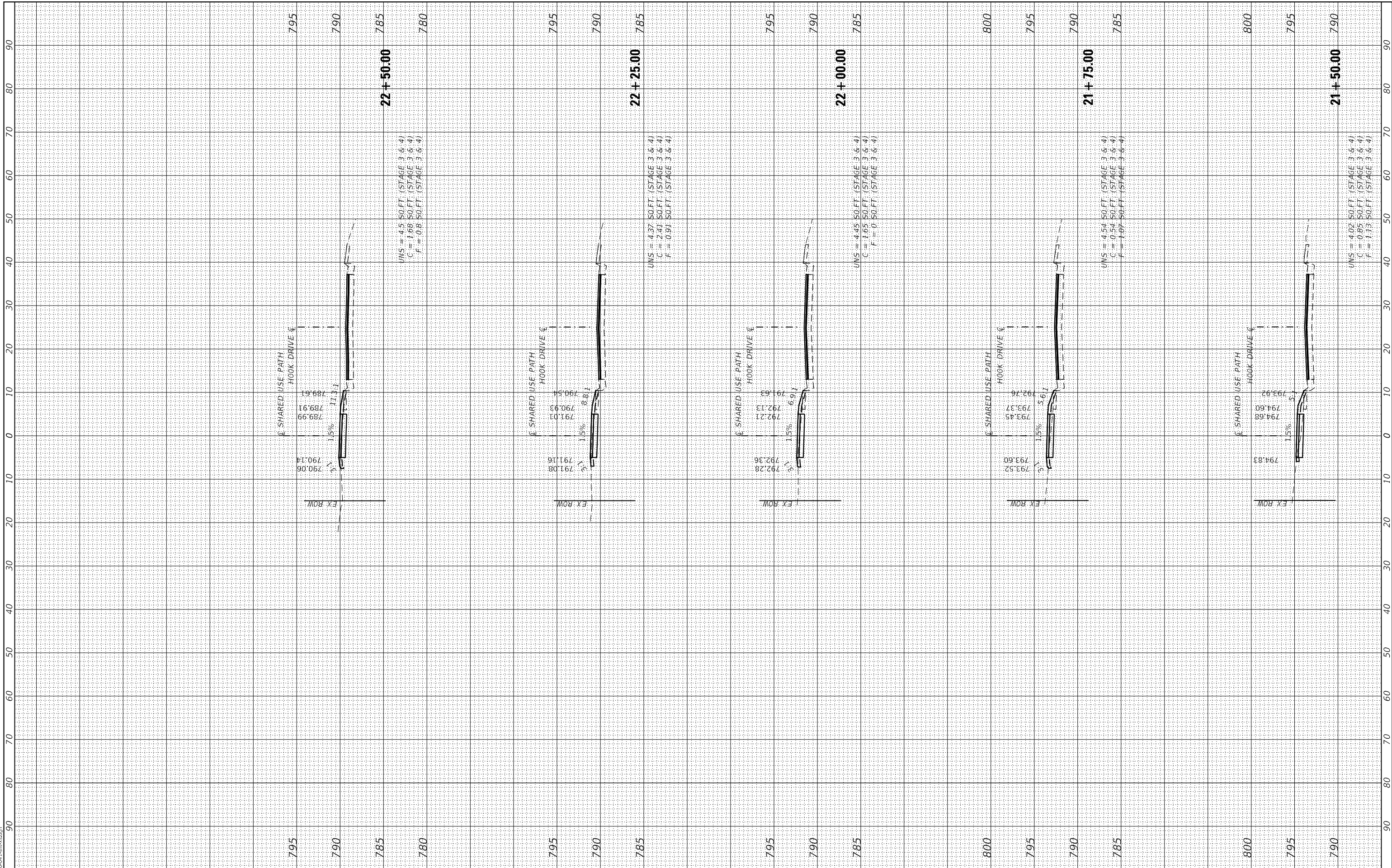
SCALE: H: 1"=10' V: 1"=5'
 SHEET 30 OF 30 SHEETS STA. 83+20.00 TO STA. 83+70.00

F.A.U. RTE. 1048	SECTION 15-00078-00-PV	COUNTY LAKE	TOTAL SHEETS 228	SHEET NO. 222
MUN. RTE. 1061	CONTRACT NO. 61F65			
ILLINOIS FED. AID PROJECT				

FINAL SURVEY NO.	SURVEYED PLOTTED TEMPLATE AREAS CHECKED	BY	DATE

ORIGINAL SURVEY NO.	SURVEYED PLOTTED TEMPLATE AREAS CHECKED	BY	DATE

GHA GEWALT HAMILTON ASSOCIATES, INC.
 MODEL: XS_SHEET_Temporary_model_name_2
 FILE NAME: 4600-01-261x5.dgn



4600.016-041

USER NAME = pswlatek	DESIGNED - MIV	REVISED -
	DRAWN - PJS	REVISED -
PLOT SCALE = 1:20	CHECKED - KLB	REVISED -
PLOT DATE = 2/12/2019	DATE - 2/13/2019	REVISED -

**STATE OF ILLINOIS
DEPARTMENT OF TRANSPORTATION**

SHARED-USE PATH CROSS SECTIONS

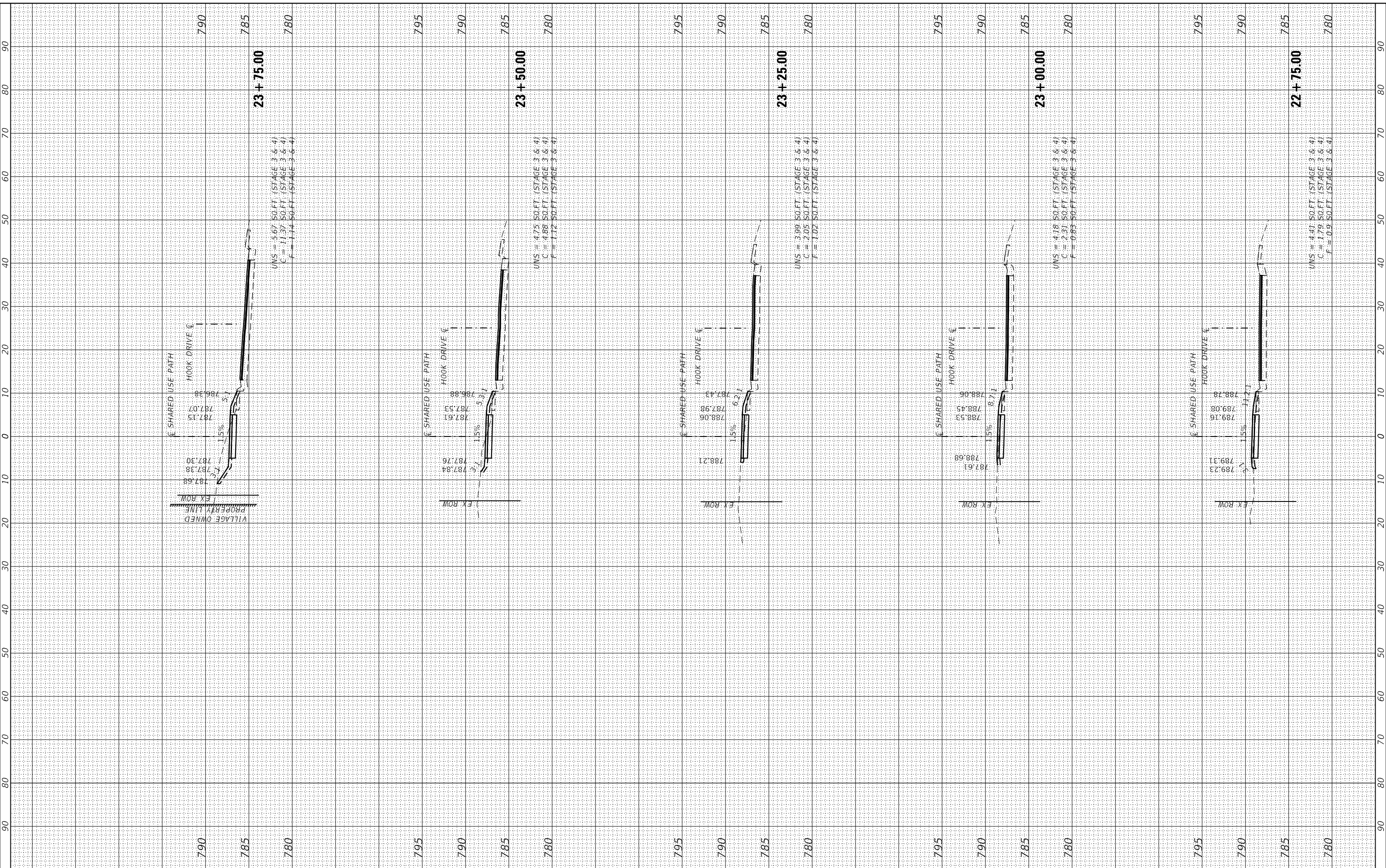
HOOK DRIVE

SCALE: H: 1"=10'
V: 1"=5'

SHEET 2 OF 6 SHEETS STA. 21+50.00 TO STA. 22+50.00

F.A.U. RTE. 1048	SECTION 15-00078-00-PV	COUNTY LAKE	TOTAL SHEETS 228	SHEET NO. 224
MUN. RTE. 1061			CONTRACT NO. 61F65	
	ILLINOIS	FED. AID PROJECT		

MODEL: XS_SHEET_Temporary_model_name_3
FILE NAME: 4600-01-261xs.dgn



USER NAME = pswlatak	DESIGNED - MJV	REVISED -
	DRAWN - PJS	REVISED -
PLOT SCALE = 1:20	CHECKED - KLB	REVISED -
PLOT DATE = 2/12/2019	DATE - 2/13/2019	REVISED -

**STATE OF ILLINOIS
DEPARTMENT OF TRANSPORTATION**

**SHARED-USE PATH CROSS SECTIONS
HOOK DRIVE**

SCALE: H: 1"=10'
V: 1"=5'

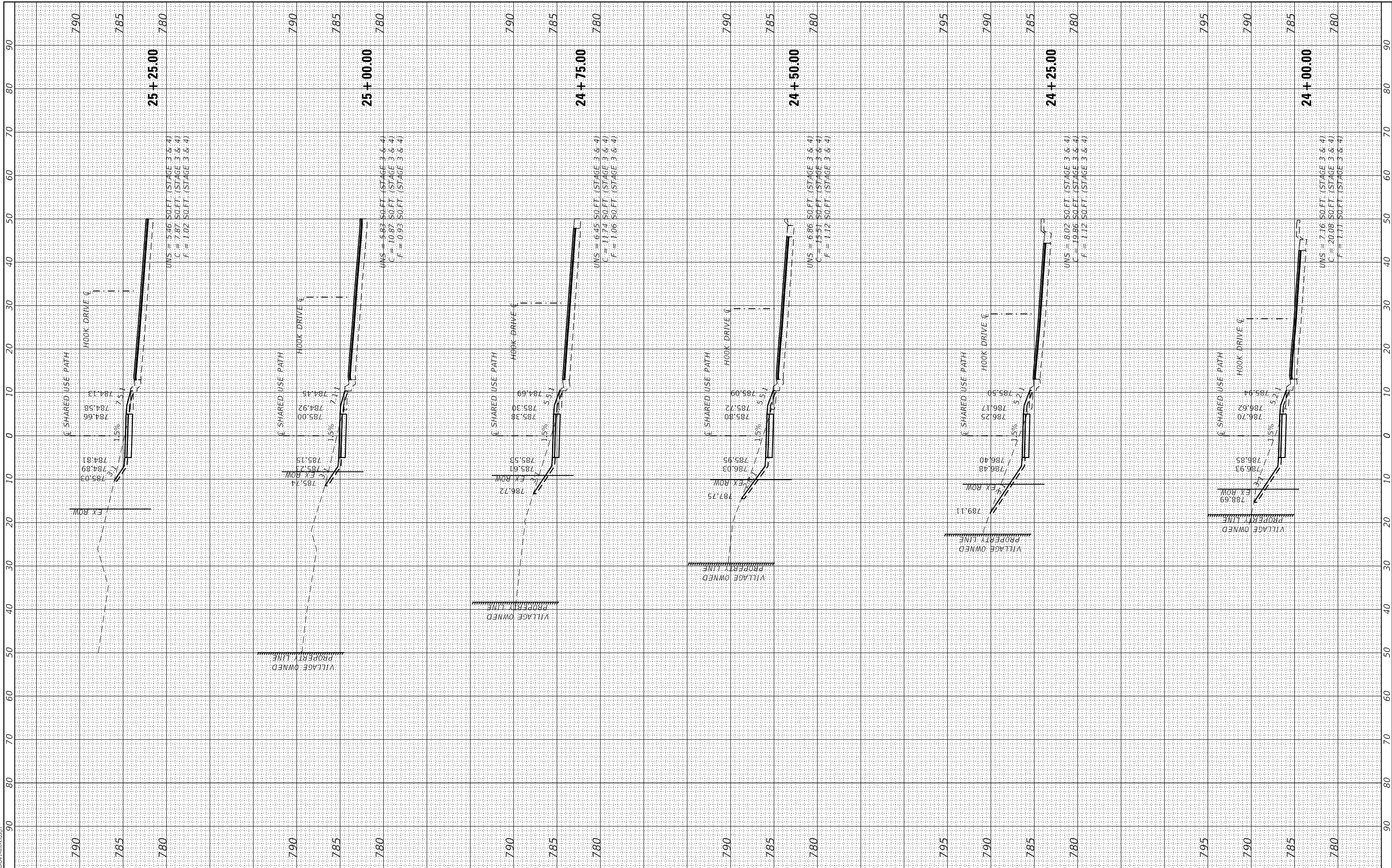
SHEET 3 OF 6 SHEETS STA. 22+75.00 TO STA. 23+75.00

F.A.U. RTE.	SECTION	COUNTY	TOTAL SHEETS	SHEET NO.
1048	15-00078-00-PV	LAKE	228	225
MUN. RTE.				CONTRACT NO. 61F65
1061		ILLINOIS		FED. AID PROJECT

FINAL SURVEY NO.	SURVEYED PLOTTED	BY	DATE
NOTE BOOK NO.	TEMPLATE AREAS CHECKED		

ORIGINAL SURVEY NO.	SURVEYED PLOTTED	BY	DATE
NOTE BOOK NO.	TEMPLATE AREAS CHECKED		

GHA GEWALT HAMILTON ASSOCIATES, INC.
 MODEL: XS_SHEET_Temporary_model_name_4
 FILE NAME: 4600-016-041.dgn



4600.016-041

USER NAME = pswlatak	DESIGNED - MIV	REVISED -
PLOT SCALE = 1:20	DRAWN - PJS	REVISED -
PLOT DATE = 2/12/2019	CHECKED - KLB	REVISED -
	DATE - 2/13/2019	REVISED -

**STATE OF ILLINOIS
 DEPARTMENT OF TRANSPORTATION**

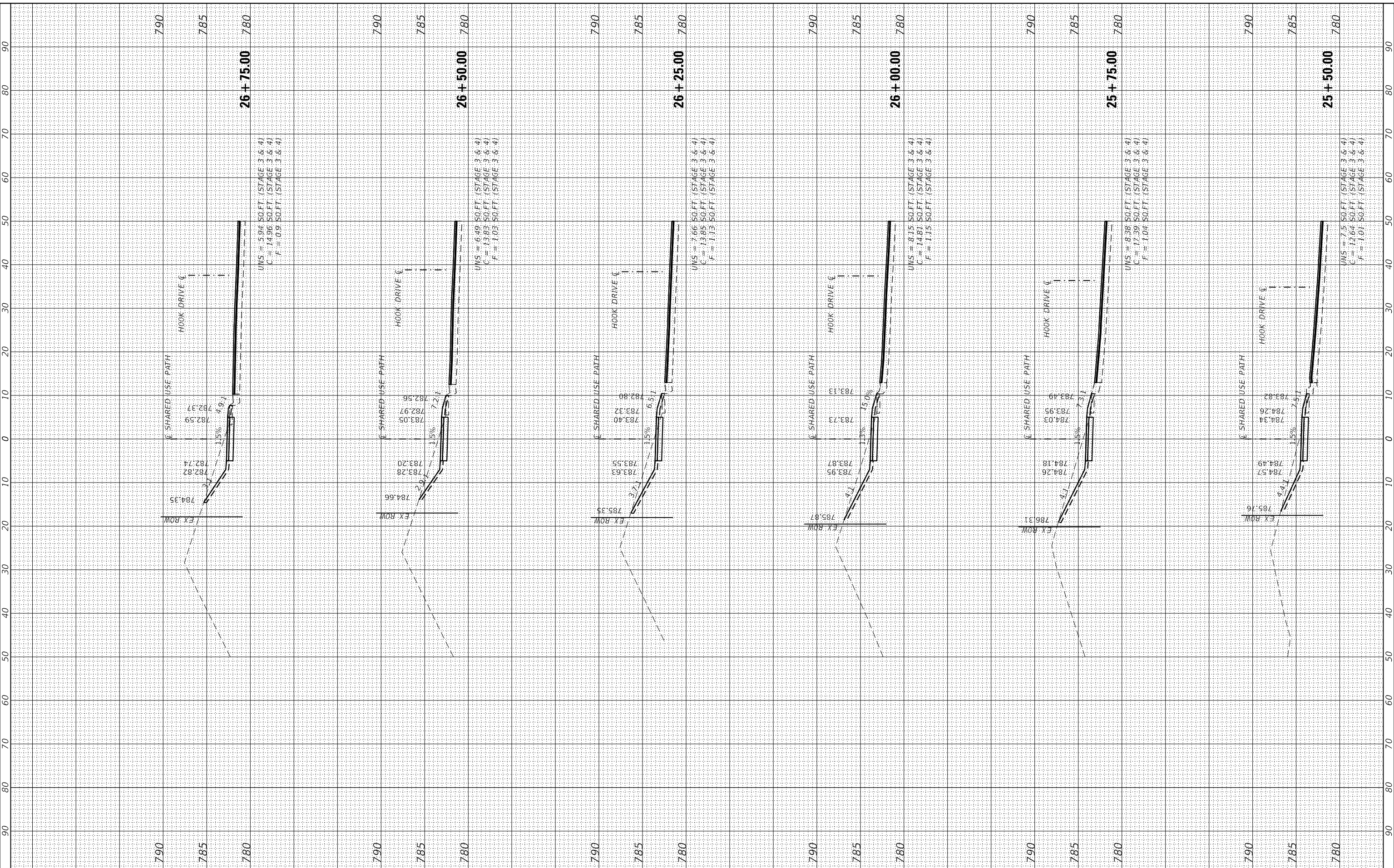
SHARED-USE PATH CROSS SECTIONS

HOOK DRIVE

SCALE: H: 1"=10'
 V: 1"=5'

SHEET 4 OF 6 SHEETS | STA. 24+00.00 TO STA. 25+25.00

F.A.U. RTE. 1048	SECTION 15-00078-00-PV	COUNTY LAKE	TOTAL SHEETS 228	SHEET NO. 226
MUN. RTE. 1061		ILLINOIS	CONTRACT NO. 61F65	
		FED. AID PROJECT		



4600.016-041

USER NAME	= pswlatak
DESIGNED	- MIV
DRAWN	- PJS
CHECKED	- KLB
DATE	- 2/13/2019

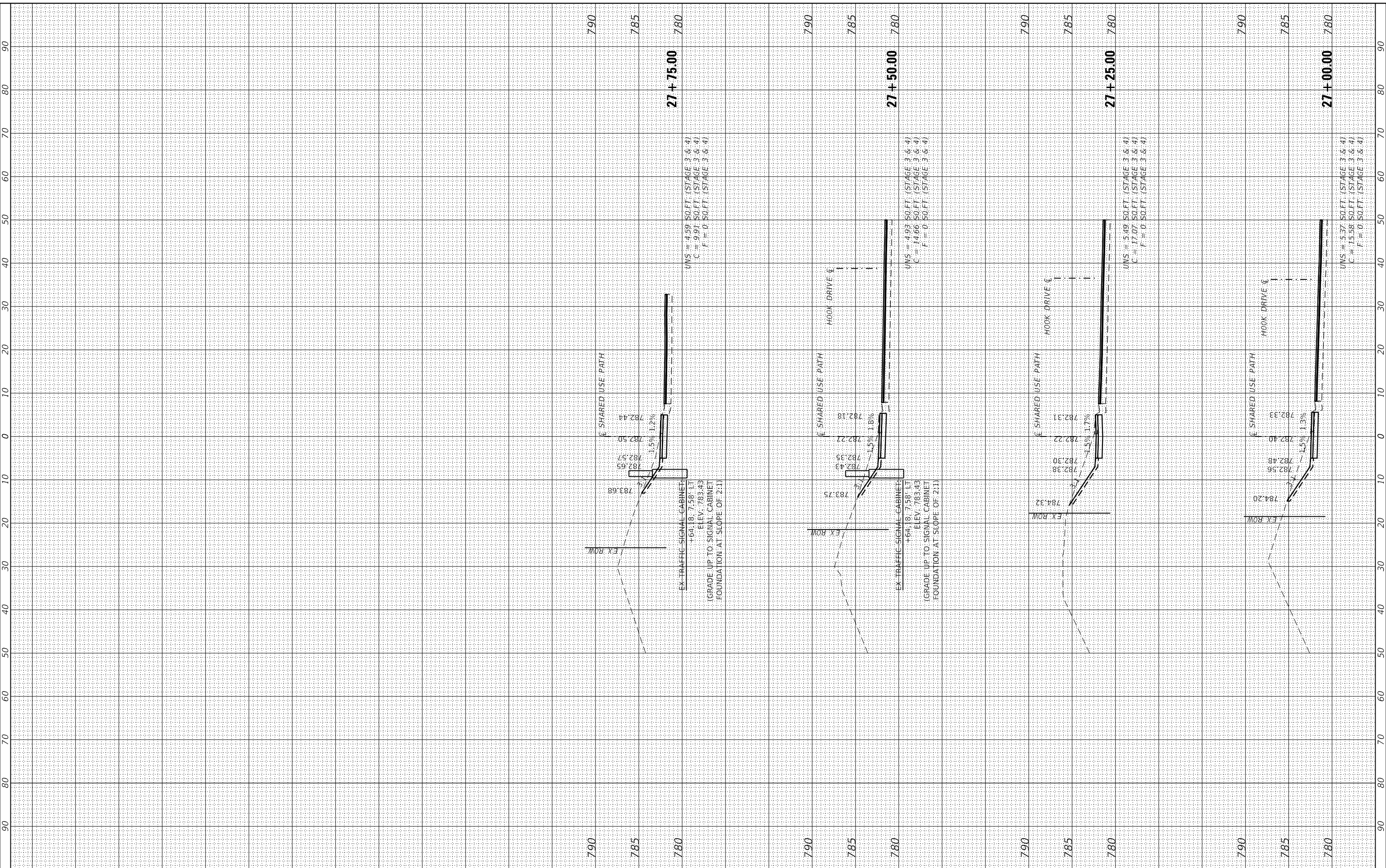
REVISED	-
REVISED	-
REVISED	-
REVISED	-

**STATE OF ILLINOIS
DEPARTMENT OF TRANSPORTATION**

SHARED-USE PATH CROSS SECTIONS	
HOOK DRIVE	
SCALE: H: 1"=10'	SHEET 5 OF 6 SHEETS
STA. 25+50.00 TO STA. 26+75.00	
V: 1"=5'	

F.A.U. RTE.	SECTION	COUNTY	TOTAL SHEETS	SHEET NO.
1048	15-00078-00-PV	LAKE	228	227
MUN. RTE.	CONTRACT NO. 61F65			
1061	ILLINOIS	FED. AID PROJECT		

MODEL: XS_SHEET_Template_model_name_6
FILE NAME: 4600-01-2810xs.dgn



USER NAME = pswlatek	DESIGNED - MJV	REVISED -
	DRAWN - PJS	REVISED -
PLOT SCALE = 1:20	CHECKED - KLB	REVISED -
PLOT DATE = 2/12/2019	DATE - 2/13/2019	REVISED -

**STATE OF ILLINOIS
DEPARTMENT OF TRANSPORTATION**

**SHARED-USE PATH CROSS SECTIONS
HOOK DRIVE**

SCALE: H: 1"=10'
V: 1"=5'

SHEET 6 OF 6 SHEETS
STA. 27+00.00 TO STA. 27+75.00

F.A.U. RTE.	SECTION	COUNTY	TOTAL SHEETS	SHEET NO.
1048	15-00078-00-PV	LAKE	228	228
MUN. RTE.		CONTRACT NO.	61F65	
1061		ILLINOIS FED. AID PROJECT		